

# Highway Maintenance Programme 2024 / 2025

## **Sunderland City Council**

Highways Asset Management,  
Transport and Infrastructure,  
City Hall  
Plater Way  
Sunderland  
SR1 3AA

Scheme Number	Street Name	Treatment
<b>COALFIELD</b>		
1	MILL TERRACE	Resurface road
2	A182 NEWBOTTLE STREET	Resurface road
3	COLLIERY LANE	Resurface road
4	MARKET PLACE	Hard paving of verge
5	BURDON LANE	Resurface road
6	SEDGELETCR ROAD	Resurface road
7	BLACK BOY ROAD PHASE 3	Resurface road
8	REDBURN ROW	Resurface road
9	C523 PARK VIEW	Resurface road
10	LAWNSWOOD	Resurface road
11	LONGFELLOW STREET	Resurface road
12	LOW DOWNS ROAD	Resurface road
13	BRICK GARTH SOUTH BACK	Resurface road
14	GIRVEN TERRACE	Resurface road
15	GRASMERE AVENUE	Resurface road
16	MOORSLEY ROAD	Localised patching
17	PEMBERTON BANK	Reconstruct steps
18	SOUTH STREET	Resurface road
19	WEAR STREET	Resurface footway
20	BLIND LANE	Resurface road
21	LITTLEBURN CLOSE	Resurface road
22	MULBERRY WAY	Centre joint renewal
23	EDEN TERRACE NORTH BACK	Resurface road
24	FENTON TERRACE	Resurface road
25	FREEZEMOOR ROAD	Hard paving of verge
26	FRONT STREET WEST (FRONT STREET)	Footway overlay
27	RAINTON STREET	Footway overlay
<b>EAST</b>		
28	A1018 SAINT NAZAIRE WAY	Resurface road
29	A1018 STOCKTON ROAD	Resurface road
30	A690 DURHAM ROAD	Resurface road
31	DOXFORD PARK WAY	Resurface road
32	TUNSTALL VILLAGE GREEN	Resurface road
33	B1287 SEAHAM ROAD	Resurface footway
34	HIGH STREET EAST	Resurface road
35	CRAIGWELL DRIVE	Resurface road
36	ELSDONBURN ROAD	Resurface Road
37	MERRINGTON CLOSE	Resurface road
38	MILL HILL ROAD - ST MATHEWS FOOTWAY / FOOTPATH	Overlay footpath
39	MOORSIDE ROAD	Resurface road
40	RACHEL CLOSE	Resurface road
41	TREECONE CLOSE	Resurface road
42	AVON STREET	Resurface Road
43	BARBARA STREET	Resurface Road
44	CAIRO STREET EAST BACK (phase 1)	Resurface road
45	CAIRO STREET EAST BACK (phase 2)	Resurface road
46	CROSS PLACE	Resurface road
47	CUBA STREET SOUTH BACK	Resurface road
48	HASTINGS STREET EAST BACK	Resurface road
49	HIGH STREET WEST REAR RIVER QUARTER - 144	Resurface road
50	HOLYROOD ROAD	Resurface road
51	LAWRENCE STREET	Renew footway

Scheme Number	Street Name	Treatment
	52 MANILLA STREET REAR EAST	Resurface road
	53 MATANZAS STREET	Resurface road
	54 THE PROMENADE	Resurface road
	55 STRATFORD AVENUE	Resurface road
	56 CHESTER TERRACE NORTH WEST BACK	Resurface road
	57 CLIFFORD STREET	Resurface road
	58 CLOSE STREET	Resurface road
	59 HOWARTH STREET EAST BACK	Resurface road
	60 GRANVILLE STREET	Resurface road
	61 ROSSLYN TERRACE EAST	Resurface road
	62 WESTBURY STREET EAST BACK	Resurface road
	63 ATHOL GARDENS	Resurface Road
	64 FEE TERRACE	Resurface Road
	65 NORTH VIEW	Resurface road
	66 RONALDSAY CLOSE	Resurface road
	67 RYHOPE ROAD EAST BACK	Resurface road
	68 SALTERFEN ROAD	Resurface road
	69 VIEWFORTH ROAD	Resurface road
	70 WELLMERE ROAD	Resurface road
	71 AZALEA AVENUE	Resurface Road
	72 BAINBRIDGE HOLME ROAD	Resurface Road
	73 HILLSIDE	Resurface road
	74 LARKFIELD ROAD	Resurface road
	75 SEA VIEW ROAD	Resurface road
	76 THORNHILL GARDENS NORTH BACK	Resurface road
	77 TUNSTALL VALE	Resurface road
	78 WESTHEATH AVENUE	Resurface road
	185 B1522 STOCKTON ROAD	Resurface road
<b>NORTH</b>		
	79 A183 WHITBURN BENTS ROAD	Resurface road
	80 A183 WHITBURN BENTS ROAD	Resurface road
	81 B1291 SOUTHWICK ROAD	Resurface road
	82 B1291 THOMPSON ROAD	Renew footway
	83 C507 HYLTON CASTLE ROAD	Resurface road
	84 C508 NORTH HYLTON ROAD	Resurface road
	85 C510 SEA ROAD	Resurface road
	86 ERNWILL AVENUE	Resurface road
	87 LOWRY ROAD	Resurface road
	88 RYDAL MOUNT	Resurface road
	89 BRUNSWICK ROAD	Resurface road
	90 KEITH SQUARE	Overlay footway
	91 WATFORD CLOSE	Renew footway
	92 BRIGHT STREET	Resurface road
	93 HARTINGTON STREET	Resurface road
	94 EASTBOURNE SQUARE	Resurface road
	186 BROWNE ROAD	Reconstruct road
<b>WASHINGTON</b>		
	95 A182 WASHINGTON HIGHWAY	Resurface road
	96 A182 WASHINGTON HIGHWAY	Resurface road
	97 A182 HAVANNAH INTERCHANGE	Resurface road
	98 A195 NORTHUMBERLAND WAY	Resurface road
	99 B1288 SPRINGWELL ROAD	Resurface road
	100 C503 BIDDICK LANE	Resurface road

Scheme

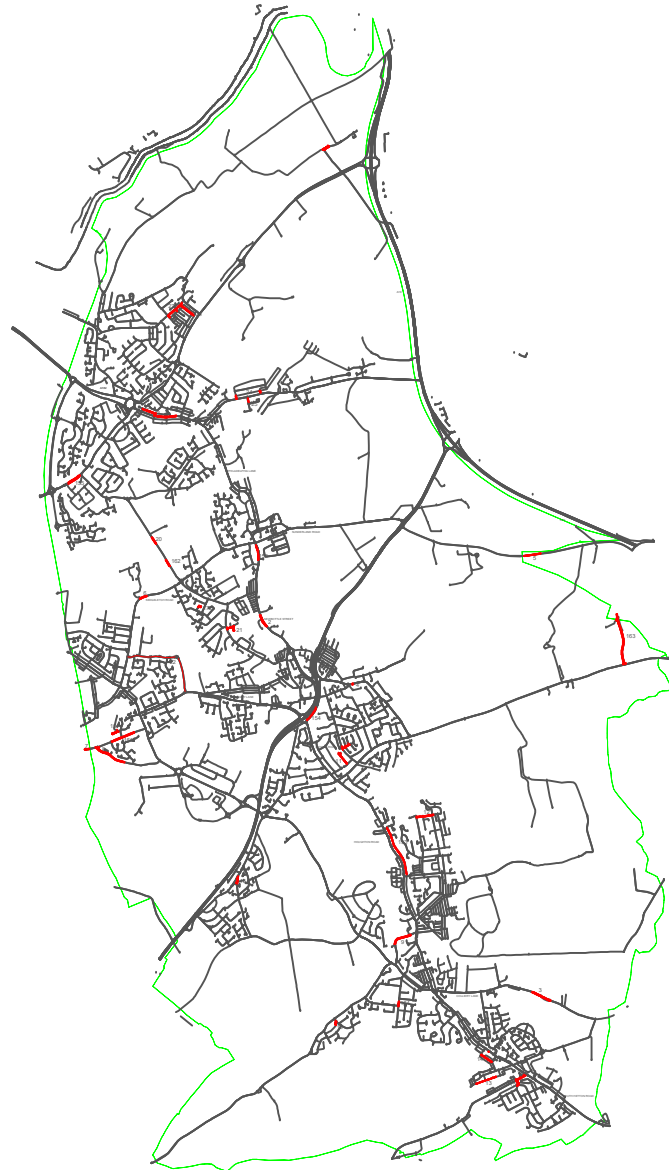
Number	Street Name	Treatment
101	FOOTPATH TO REAR OF BIDDICK VILLAGE CENTRE	Resurface footway
102	CLEEVE COURT	Resurface footway
103	STATION ROAD / JOHNSON TERRACE REAR	Resurface road
104	TITCHFIELD ROAD	Resurface road
105	WASHINGTON TOWN CENTRE / GALLERIES SOUTH JUNCTION	Resurface road
106	BONEMILL LANE	Resurface road
107	NEW ROAD / BONEMILL LANE	Resurface footway
108	NEWRIGGS	Reconstruct wall
109	WILDEN ROAD	Resurface road
110	THE OVAL	Resurface road
111	SPOUT LANE	Localised machine patching
112	SULGRAVE ROAD	Resurface road
113	CASTLE ROAD / A182 ROUNDABOUT	Resurface road
114	CROWTHER ROAD	Resurface road
115	OFFICE ROW NORTH BACK	Resurface road
116	TILLEY ROAD	Resurface road
117	SEDLING ROAD	Resurface road
118	VIGO LANE	Resurface road
119	WINSTER	Resurface road
120	CAMBRIDGE AVENUE SOUTH BACK	Reconstruct road
121	STONYCROFT	Reconstruct road
<b>WEST</b>		
122	B1405 PALLION NEW ROAD	Resurface road
123	BARNES VIEW	Resurface road
124	CLEVELAND ROAD	Joint repair
125	ETTRICK GROVE	Resurface road
126	PLAINS ROAD	Resurface road
127	WEST HILL	Resurface road
128	EDWIN STREET WEST BACK	Resurface road
129	FORDFIELD ROAD (HAVELOCK COURT - FORDHAM)	Resurface road
130	FORDFIELD ROAD (PENN SQUARE - POLEBROOK)	Resurface road
131	MARGARET ALICE STREET BACK	Resurface road
132	WESTMOOR ROAD	Resurface road
133	BROCKENHURST DRIVE	Resurface road
134	GRINDON LANE	Resurface road
135	SEVENOAKS DRIVE	Resurface road
136	TANFIELD ROAD	Resurface road
137	TELFORD ROAD	Resurface road
138	HARPERLEY DRIVE	Resurface road
139	DIPTON GARDENS	Resurface road
140	DURHAM TERRACE	Resurface road
141	LONDONDERRY STREET	Resurface road
142	QUARRY ROAD	Resurface road
143	RUTLAND AVENUE	Resurface road
144	SKI VIEW / SILKSWORTH LANE	Resurface road
145	CHURCH STREET	Resurface road
146	PARKHURST ROAD / PORTSMOUTH ROAD	Resurface road
147	PENNYWELL ROAD	Resurface road
148	HILLVIEW	Resurface road
149	PARK LEA	Resurface road
150	COMMERCIAL ROAD	Resurface road
<b>CARRIED OVER</b>		
151	A1231 Sunderland Highway	Road resurfacing

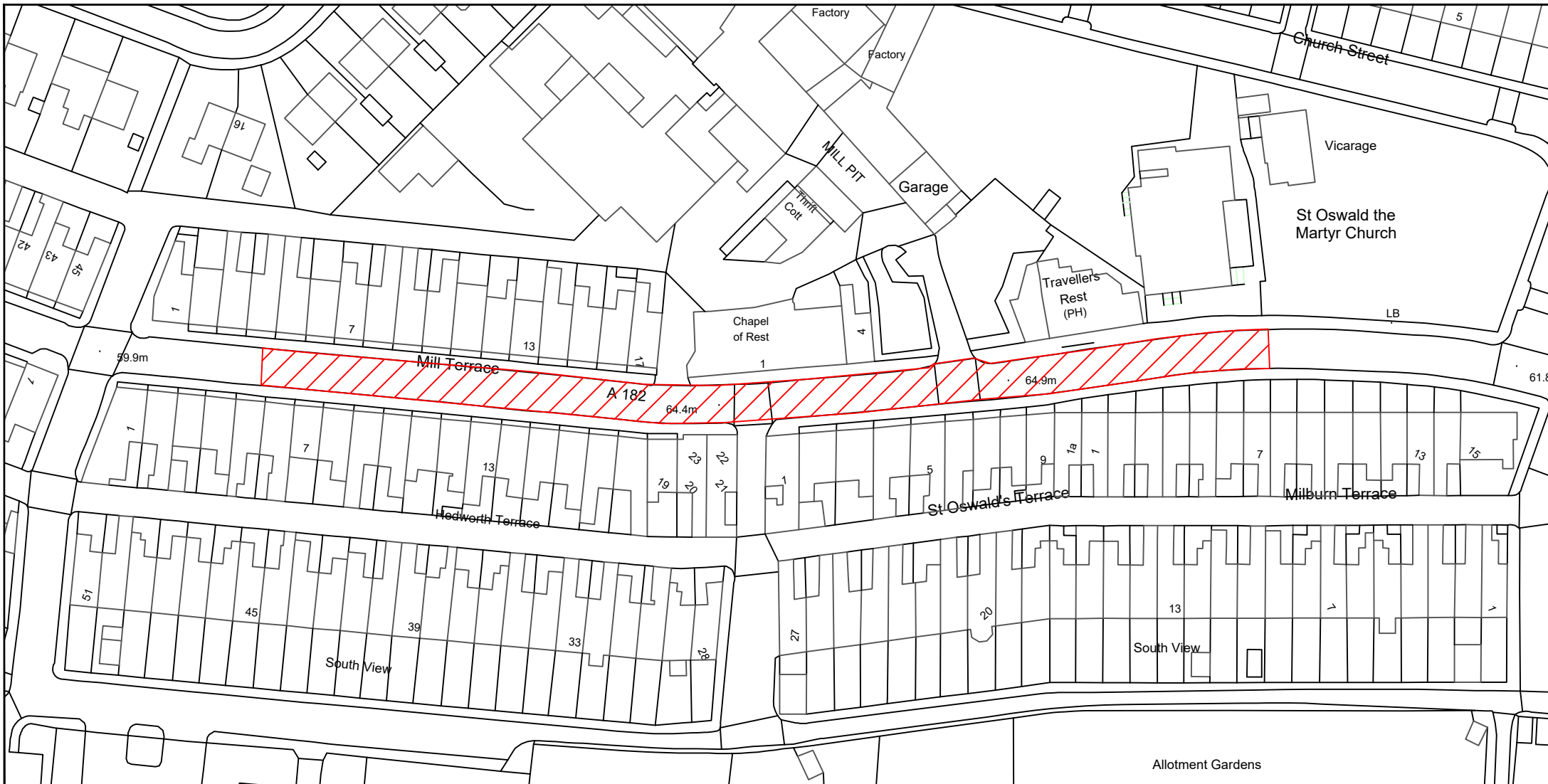
Scheme Number	Street Name	Treatment
152	A182 HOUGHTON ROAD	Footway overlay
153	HOUGHTON ROAD EAST BACK (HOUGHTON ROAD REAR)	Overlay footway
154	A182 DAIRY LANE SLIP ROAD	Resurface road
155	A183 CHESTER ROAD	Resurface footway
156	A183 SPRINGWELL ROAD	Resurface road
157	B1405 TOLL BAR ROAD/ B1405 LEECHMERE ROAD ROUNDABOUT	Resurface road
158	C511 HYLTON ROAD	Resurface road
159	C512 KAYLL ROAD	Resurface road
160	C524 ELEMORE LANE	Overlay footway
161	BLACK BOY ROAD	Resurface road
162	BLIND LANE WALL	Retaining wall design
163	SALTERS LANE / HANGMANS LANE	Road resurfacing
164	MARDALE STREET	Reconstruct carriageway
165	DUNDAS STREET	Resurface road
166	MORELAND STREET	Overlay footway
167	FERRYBOAT LANE	Resurface road
168	SWAN STREET	Overlay footway
169	SWAN STREET	Overlay footway
170	FOOTPATH WEST OF BRIDEKIRK	Footway overlay
171	BYLAND COURT	Resurface footway
172	BYLAND CLOSE	Resurface road
173	DANBY CLOSE	Overlay footway
174	EDDISON ROAD	Resurface road and footway
175	MOUNT LANE	Resurface road
176	MOUNT LANE	Road resurfacing
177	BIRTLEY ROAD	Reconstruct footway
178	VIGO LANE	Reconstruct footway
179	PIPERSHAW	Overlay footway
180	COLCHESTER TERRACE	Resurface road
181	FRONT ROAD	Resurface road
182	MELDON ROAD	Localised carriageway patching
183	PALMSTEAD ROAD	Localised carriageway patching
184	BEXLEY STREET EAST BACK	Resurface road

# COALFIELD MAINTENANCE SCHEMES 2024 -2025

## COALFIELDS

- 1 PHILADELPHIA LANE (MILL TERRACE)
- 2 NEWBOTTLE STREET
- 3 COLLIERY LANE
- 4 MARKET PLACE
- 5 BURDON LANE
- 6 SEDGELETCHE ROAD
- 7 BLACK BOY ROAD
- 8 REDBURN ROW
- 9 BOG ROW (THE QUAY - PARK VIEW)
- 10 LAWNSWOOD
- 11 LONGFELLOW STREET
- 12 LOW DOWNS ROAD
- 13 BRICK GARTH SOUTH BACK
- 14 GIRVEN TERRACE
- 15 GRASMERE AVENUE
- 16 MOORSLEY ROAD
- 17 HIGH STREET (PEMBERTON BANK)
- 18 SOUTH STREET
- 19 WEAR STREET
- 20 BLIND LANE
- 21 LITTLEBURN CLOSE
- 22 MULBERRY WAY
- 23 EDEN TERRACE NORTH BACK
- 24 FENTON TERRACE
- 25 FREEZEMOOR ROAD
- 26 FRONT STREET WEST (FRONT STREET)
- 27 RAINTON STREET
- 152 A182 HOUGHTON ROAD
- 153 HOUGHTON ROAD EAST BACK (HOUGHTON ROAD REAR)
- 154 UNNAMED ROAD LINKING HETTON ROAD AND LAKE ROAD
- 155 A183 CHESTER ROAD
- 161 BLACK BOY ROAD
- 162 BLIND LANE WALL
- 163 SALTERS LANE (HANGMANS LANE)
- 164 MARDALE STREET
- 172 BYLAND CLOSE





**Sunderland City Council**

Transport and Infrastructure,  
City Development,  
Plater Way  
City Hall  
Sunderland  
SR1 3AA  
Telephone: 0191 520 5555  
Web: [www.sunderland.gov.uk](http://www.sunderland.gov.uk)

PROJECT

**HIGHWAY MAINTENANCE PROGRAMME 2024/2025**

TITLE

**MILL TERRACE**

WARD

**SHINEY ROW**

PROJECT LEADER

**G. CARR**

DRAWN BY

**GS**

CHECKED BY

-

APPROVED BY

-

DATE

**02/24**

SCALE

**1:1000**

SHEET SIZE

**A4**

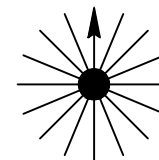
DRAWING No.

**10/HM/202324/001**

REVISION

**0**

NORTH



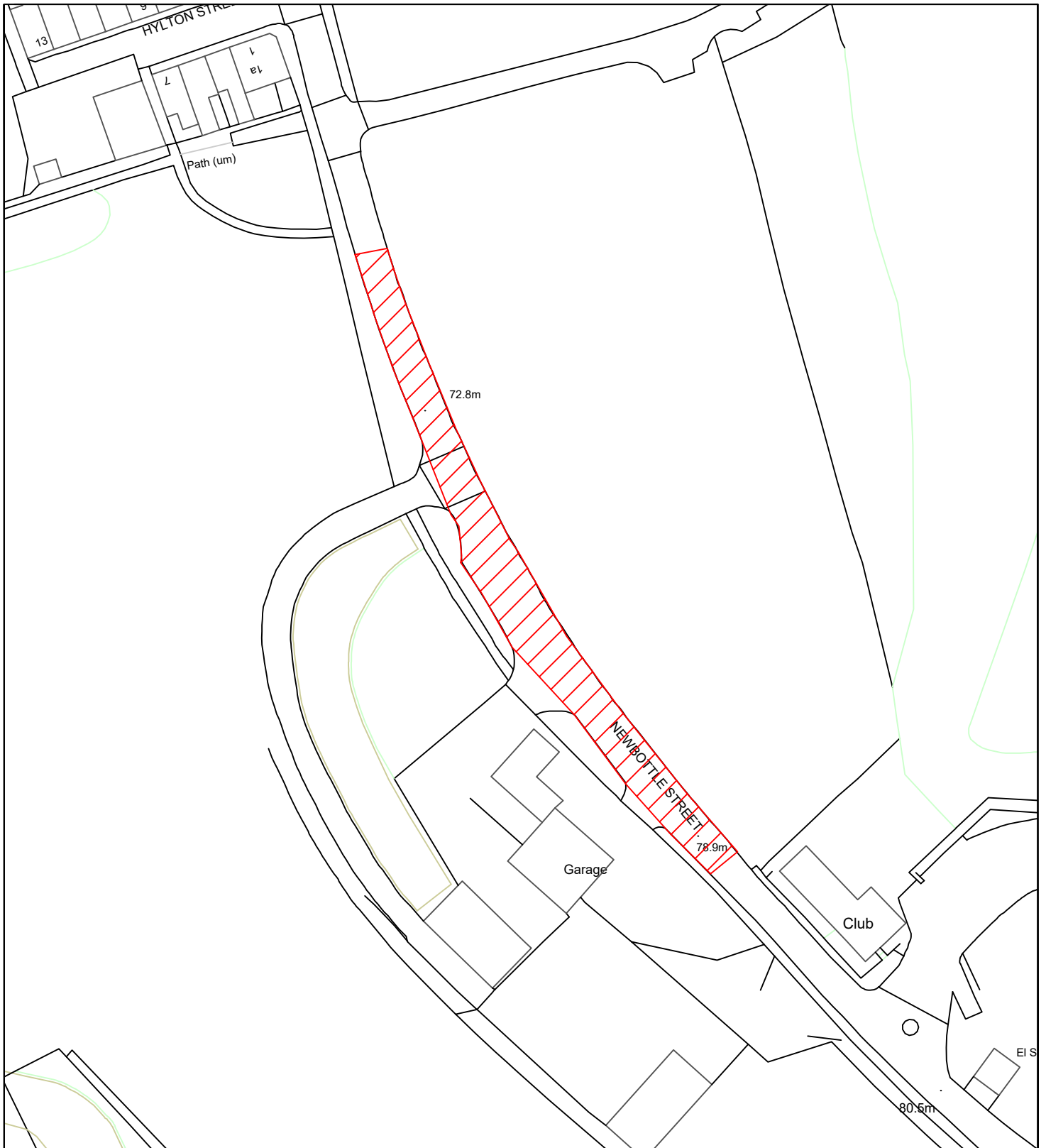
**KEY**



Proposed works location.  
Approximate works area 1330m<sup>2</sup>

**\*All Dimensions shown are Indicative,  
Start and End point to be confirmed by  
Engineer on site.**


Reproduced from the Ordnance Survey mapping with the permission of the Controller of Her Majesty's Stationary Office © Crown Copyright. Unauthorised reproduction infringes Crown Copyright and may lead to prosecution or civil proceedings.  
City of Sunderland. Licence No. 100018385. Date: 2020

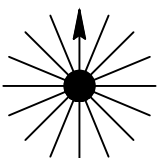


Reproduced from the Ordnance Survey mapping with the permission of the Controller of Her Majesty's Stationary Office © Crown Copyright. Unauthorised reproduction infringes Crown Copyright and may lead to prosecution or civil proceedings.  
City of Sunderland. Licence No. 100018385. Date: 2023

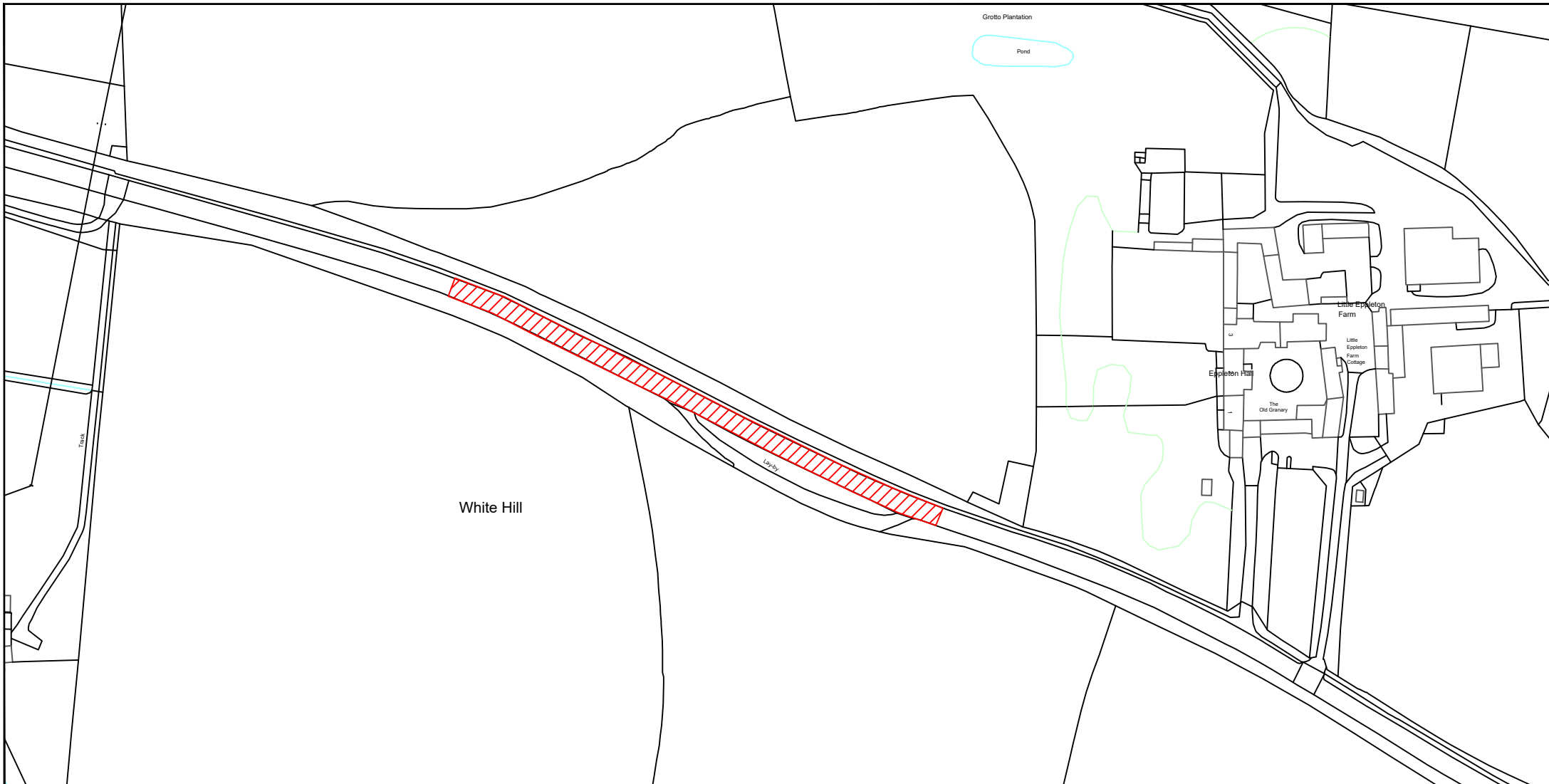
**\*All Dimensions shown are Indicative, Start and End point to be confirmed by Engineer on site.**

**KEY**

 Proposed works location.  
Approximate works area 1012m<sup>2</sup>

<p><b>Sunderland City Council</b></p> <p>Transport and Infrastructure, City Development, Plater Way City Hall Sunderland SR1 3AA Telephone: 0191 520 5555 Web: <a href="http://www.sunderland.gov.uk">www.sunderland.gov.uk</a></p>	PROJECT			HIGHWAY MAINTENANCE PROGRAMME 2024/2025			
	TITLE			WARD			
	A182 NEWBOTTLE STREET			HOUGHTON / COPHILL			
	PROJECT LEADER						<p>NORTH</p> 
	DRAWN BY		CHECKED BY		APPROVED BY		
	GS		-		-		
DATE		SCALE		SHEET SIZE			
02/24		1:1000		A4			
DRAWING No.				REVISION			
10/HM/202425/002				0			





**Sunderland City Council**

Transport and Infrastructure,  
City Development,  
Plater Way  
City Hall  
Sunderland  
SR1 3AA  
Telephone: 0191 520 5555  
Web: [www.sunderland.gov.uk](http://www.sunderland.gov.uk)

PROJECT  
**HIGHWAY MAINTENANCE PROGRAMME 2024/2025**

TITLE  
**COLLIERY LANE**

WARD  
**HETTON**

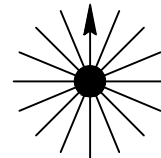
PROJECT LEADER  
**G. CARR**

DRAWN BY <b>GS</b>	CHECKED BY <b>-</b>	APPROVED BY <b>-</b>
-----------------------	------------------------	-------------------------


DATE <b>02/24</b>	SCALE <b>1:2000</b>	SHEET SIZE <b>A4</b>
----------------------	------------------------	-------------------------

DRAWING No. <b>10/HM/202324/003</b>	REVISION <b>0</b>
--	----------------------

NORTH

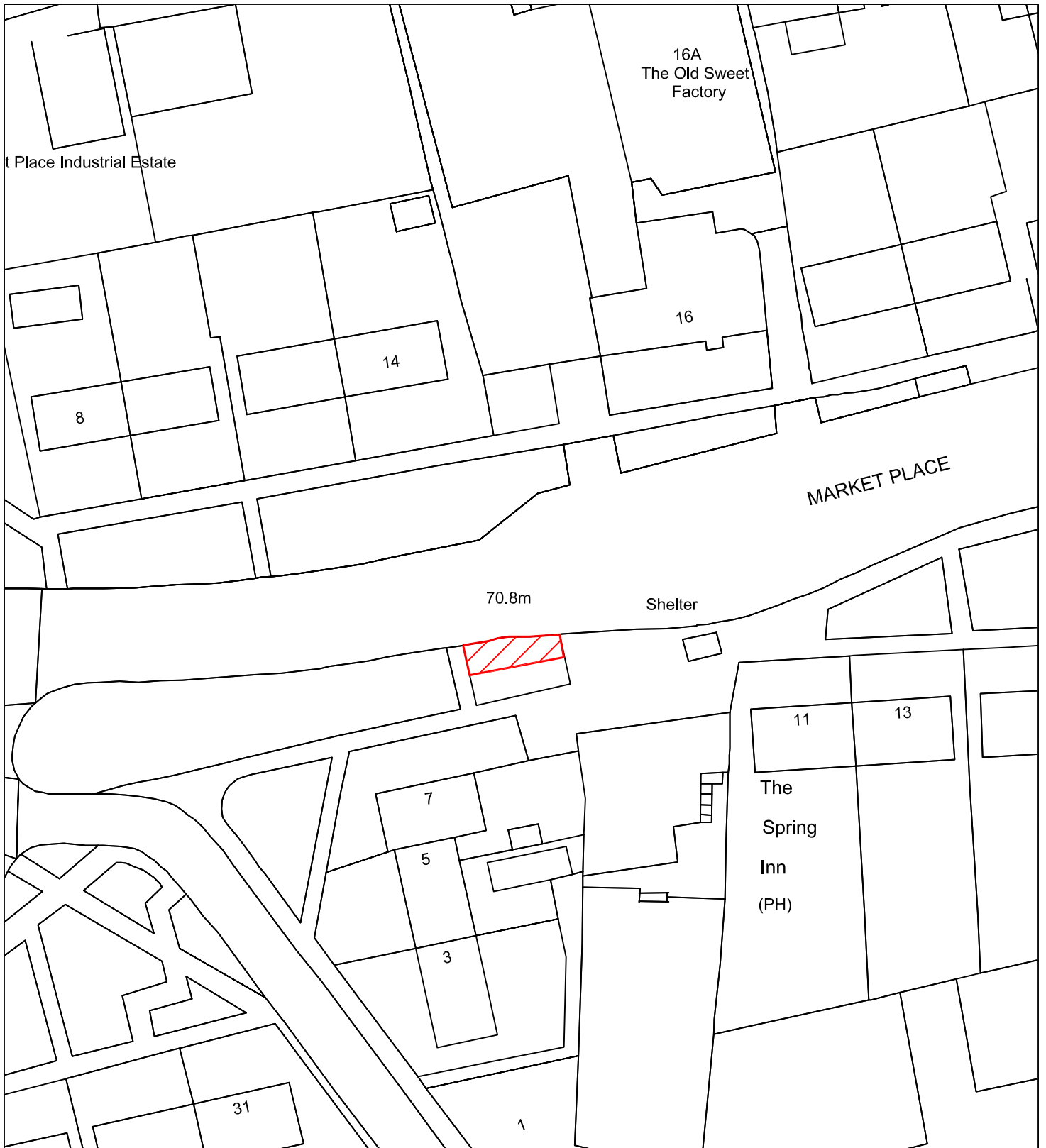


**KEY**

 Proposed works location.  
Approximate works area 1455m<sup>2</sup>

**\*All Dimensions shown are Indicative,  
Start and End point to be confirmed by  
Engineer on site.**

Reproduced from the Ordnance Survey mapping with the permission of the Controller of Her Majesty's Stationary Office © Crown Copyright. Unauthorised reproduction infringes Crown Copyright and may lead to prosecution or civil proceedings.  
City of Sunderland. Licence No. 100018385. Date: 2020



Reproduced from the Ordnance Survey mapping with the permission of the Controller of Her Majesty's Stationary Office © Crown Copyright. Unauthorised reproduction infringes Crown Copyright and may lead to prosecution or civil proceedings.  
City of Sunderland. Licence No. 100018385. Date: 2023

**\*All Dimensions shown are Indicative,  
Start and End point to be confirmed by  
Engineer on site.**

**KEY**



Proposed works location.  
Approximate works area 24m<sup>2</sup>

**Sunderland  
City Council**

Transport & Infrastructure,  
City Development,  
Plater Way  
City Hall  
Sunderland  
SR1 3AA  
Telephone: 0191 520 5555  
Web: [www.sunderland.gov.uk](http://www.sunderland.gov.uk)

PROJECT

**HIGHWAY MAINTENANCE PROGRAMME 2024/2025**

TITLE

**MARKET PLACE VERGE**

WARD

**COPT HILL**

PROJECT LEADER

**G. CARR**

NORTH

DRAWN BY

**J.E.**

CHECKED BY

**T.SMITH.**

APPROVED BY

**-**

DATE

**JANUARY 2023**

SCALE

**1:500**

SHEET SIZE

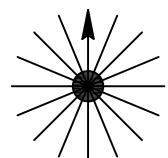
**A4**

DRAWING No.

**10/HM/202425/004**

REVISION

**0**





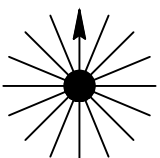


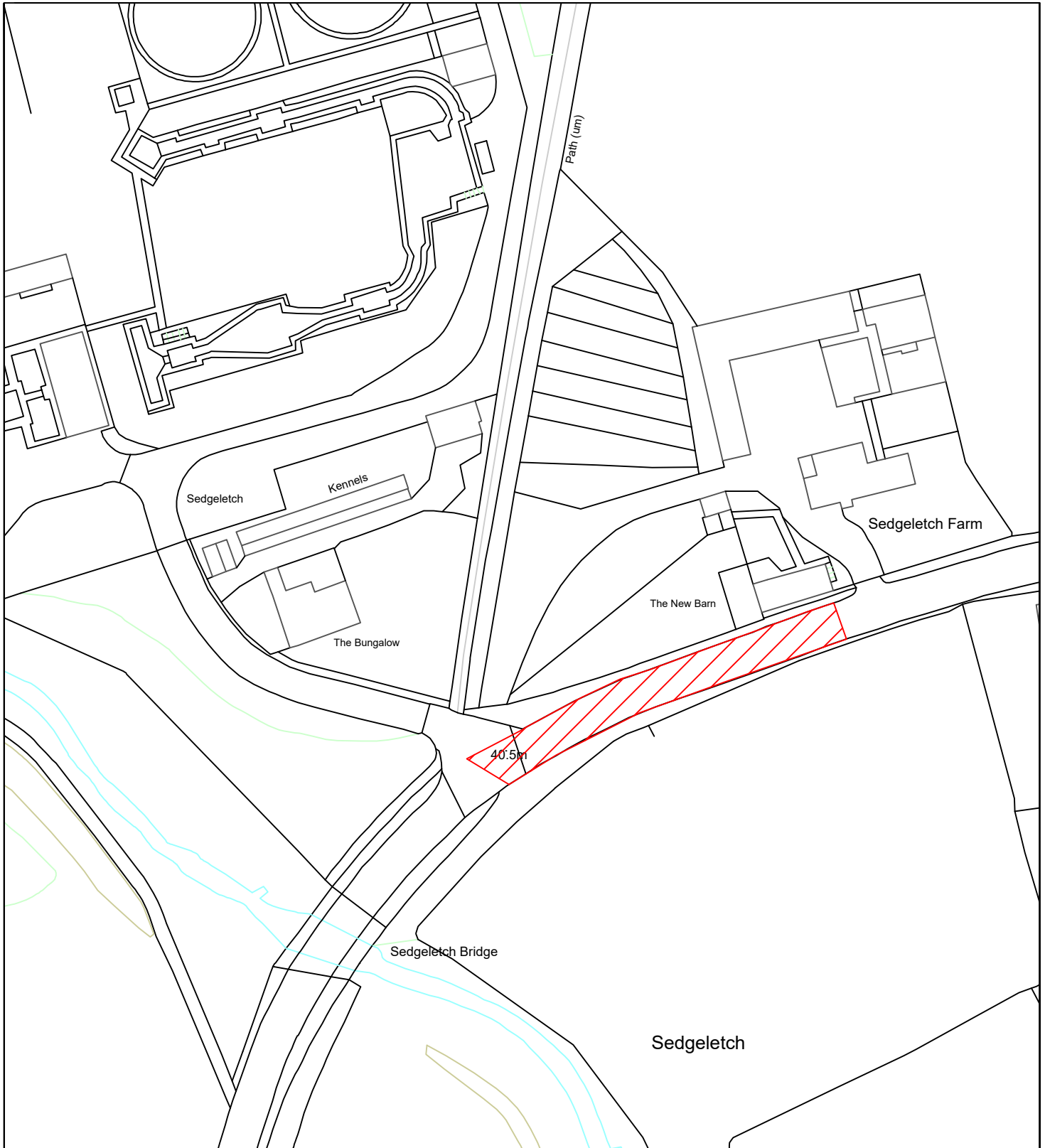
Reproduced from the Ordnance Survey mapping with the permission of the Controller of Her Majesty's Stationary Office © Crown Copyright. Unauthorised reproduction infringes Crown Copyright and may lead to prosecution or civil proceedings.  
 City of Sunderland. Licence No. 100018385. Date: 2023

**\*All Dimensions shown are Indicative, Start and End point to be confirmed by Engineer on site.**

**KEY**

 Proposed works location.  
 Approximate works area 550m<sup>2</sup>


 <p>Transport and Infrastructure,        City Development,        Plater Way        City Hall        Sunderland        SR1 3AA        Telephone: 0191 520 5555        Web: <a href="http://www.sunderland.gov.uk">www.sunderland.gov.uk</a></p>	PROJECT			HIGHWAY MAINTENANCE PROGRAMME 2024/2025			
	TITLE			WARD			
	C517 BURDON LANE / HIGH LANE			COPT HILL			
	PROJECT LEADER						NORTH 
	DRAWN BY		CHECKED BY		APPROVED BY		
	GS		-		-		
DATE		SCALE		SHEET SIZE			
02/24		1:4000		A4			
DRAWING No.				REVISION			
10/HM/202425/005				0			



Reproduced from the Ordnance Survey mapping with the permission of the Controller of Her Majesty's Stationary Office © Crown Copyright. Unauthorised reproduction infringes Crown Copyright and may lead to prosecution or civil proceedings.  
City of Sunderland. Licence No. 100018385. Date: 2023

**\*All Dimensions shown are Indicative, Start and End point to be confirmed by Engineer on site.**

**KEY**

 Proposed works location.  
Approximate works area 516m<sup>2</sup>

**Sunderland  
City Council**

Transport and Infrastructure,  
City Development,  
Plater Way  
City Hall  
Sunderland  
SR1 3AA  
Telephone: 0191 520 5555  
Web: [www.sunderland.gov.uk](http://www.sunderland.gov.uk)

PROJECT

**HIGHWAY MAINTENANCE PROGRAMME 2024/2025**

TITLE

**SEdgeLEtch ROAD PHASE 1**

WARD

**HOUGHTON**

PROJECT LEADER

**G. CARR**

NORTH

DRAWN BY

**GS**

CHECKED BY

-

APPROVED BY

-

DATE

**2/24**

SCALE

**1:1000**

SHEET SIZE

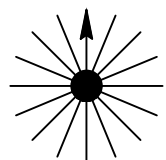
**A4**

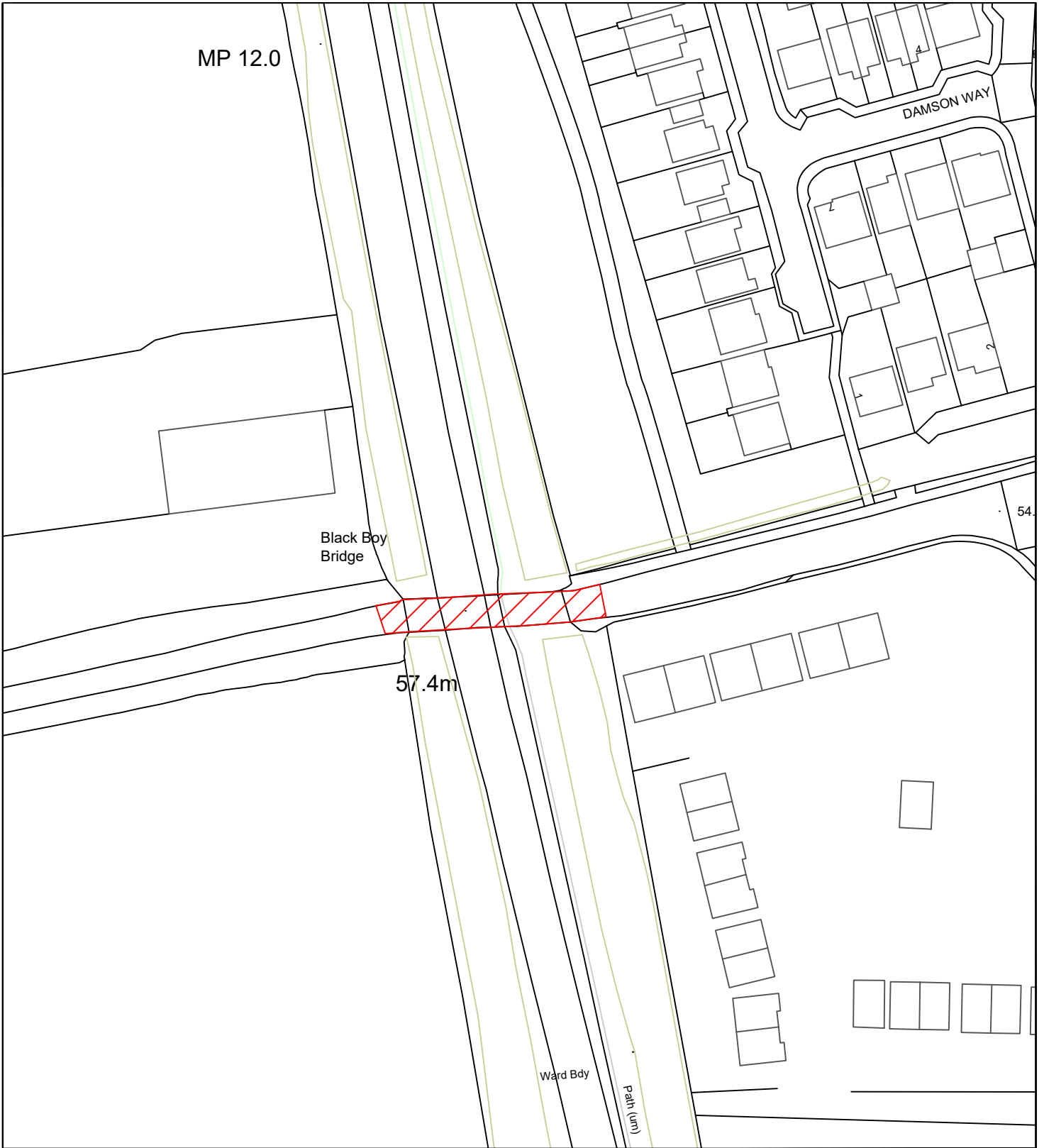
DRAWING No.

**10/HM/202425/006**

REVISION

**0**






Reproduced from the Ordnance Survey mapping with the permission of the Controller of Her Majesty's Stationary Office © Crown Copyright. Unauthorised reproduction infringes Crown Copyright and may lead to prosecution or civil proceedings.  
City of Sunderland. Licence No. 100018385. Date: 2023

**\*All Dimensions shown are Indicative, Start and End point to be confirmed by Engineer on site.**

**KEY**

 Proposed works location.  
Approximate works area 248m<sup>2</sup>

**Sunderland City Council**

Transport and Infrastructure,  
City Development,  
Plater Way  
City Hall  
Sunderland  
SR1 3AA  
Telephone: 0191 520 5555  
Web: [www.sunderland.gov.uk](http://www.sunderland.gov.uk)

PROJECT

**HIGHWAY MAINTENANCE PROGRAMME 2024/2025**

TITLE

**BLACK BOY ROAD PHASE 3**

WARD

**HOUGHTON**

PROJECT LEADER

**G. CARR**

NORTH

DRAWN BY

**GS**

CHECKED BY

-

APPROVED BY

-

DATE

**01/24**

SCALE

**1:1000**

SHEET SIZE

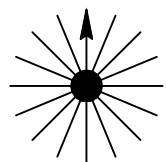
**A4**

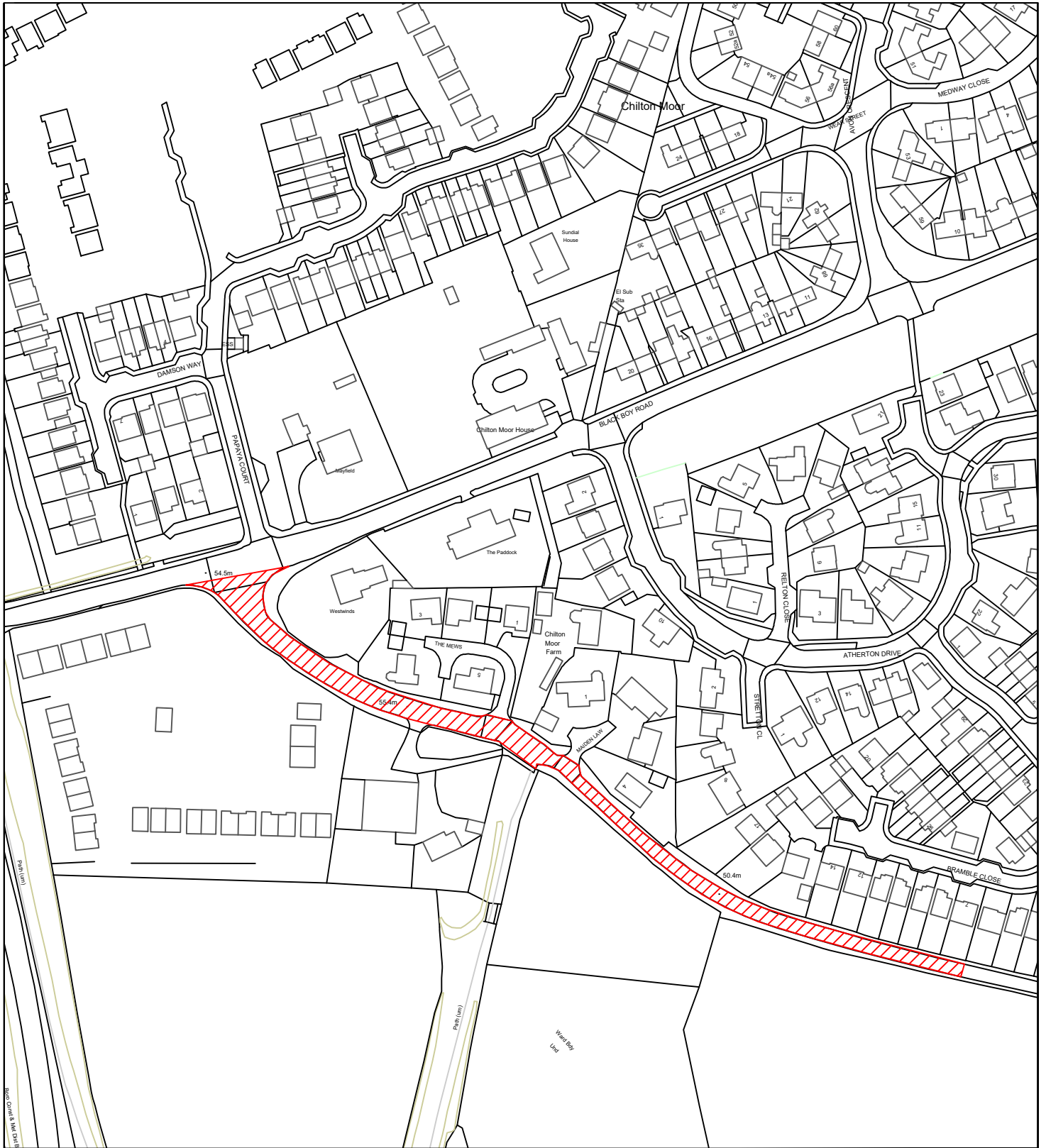
DRAWING No.

**10/HM/202425/007**

REVISION

**0**






Reproduced from the Ordnance Survey mapping with the permission of the Controller of Her Majesty's Stationary Office © Crown Copyright. Unauthorised reproduction infringes Crown Copyright and may lead to prosecution or civil proceedings.  
City of Sunderland. Licence No. 100018385. Date: 2023

**\*All Dimensions shown are Indicative, Start and End point to be confirmed by Engineer on site.**

**KEY**

 Proposed works location.  
Approximate works area 2125m<sup>2</sup>

**Sunderland  
City Council**

Transport and Infrastructure,  
City Development,  
Plater Way  
City Hall  
Sunderland  
SR1 3AA  
Telephone: 0191 520 5555  
Web: [www.sunderland.gov.uk](http://www.sunderland.gov.uk)

PROJECT

**HIGHWAY MAINTENANCE PROGRAMME 2024/2025**

TITLE

**REDBURN ROW PHASE 2**

WARD

**HOUGHTON**

PROJECT LEADER

**G. CARR**

NORTH

DRAWN BY

**GS**

CHECKED BY

-

APPROVED BY

-

DATE

**01/24**

SCALE

**1:2000**

SHEET SIZE

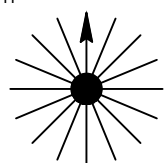
**A4**

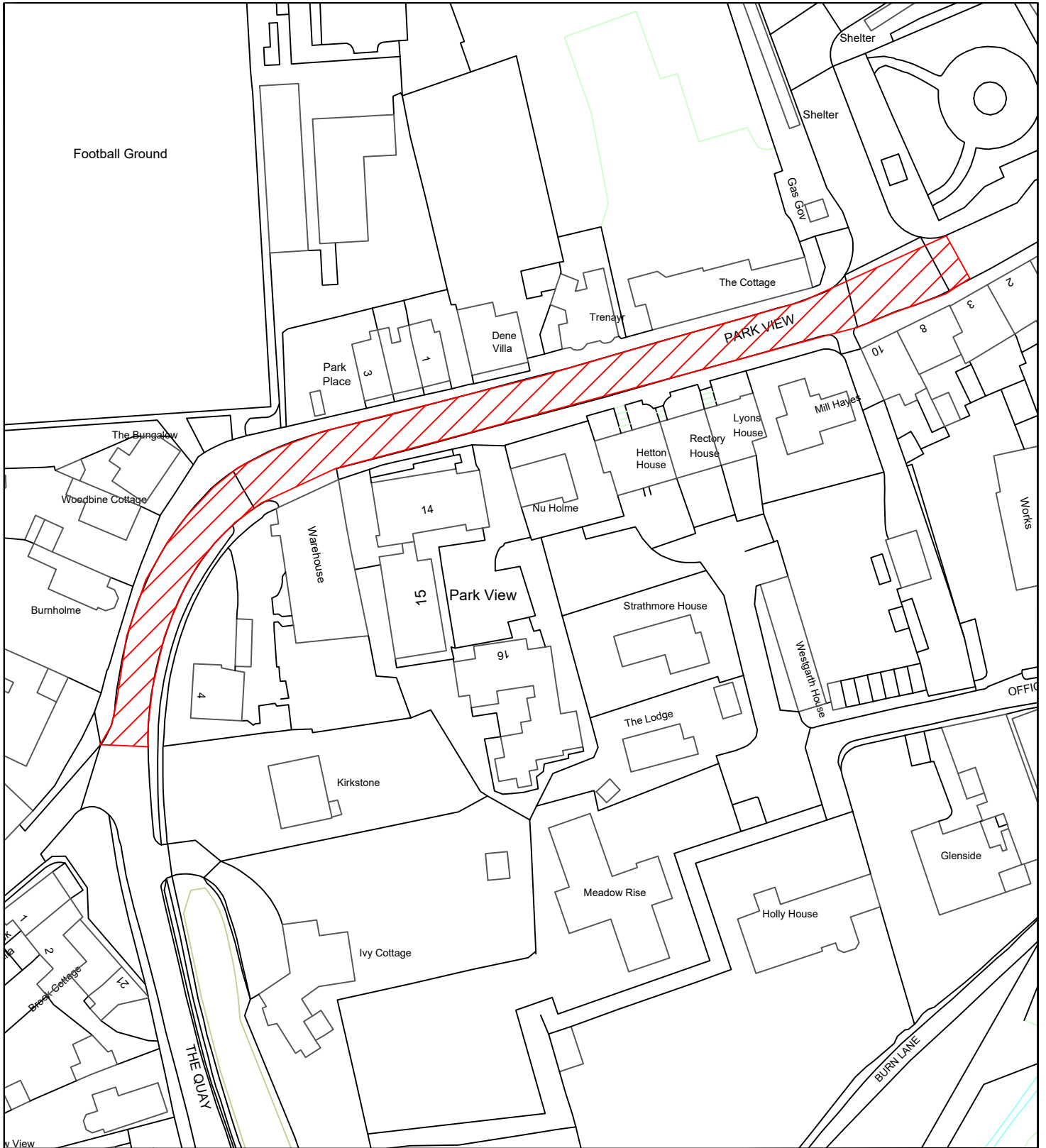
DRAWING No.

**10/HM/202425/008**

REVISION

**0**






Reproduced from the Ordnance Survey mapping with the permission of the Controller of Her Majesty's Stationary Office © Crown Copyright. Unauthorised reproduction infringes Crown Copyright and may lead to prosecution or civil proceedings.  
City of Sunderland. Licence No. 100018385. Date: 2023

\*All Dimensions shown are Indicative, Start and End point to be confirmed by Engineer on site.

**KEY**

 Proposed works location.  
Approximate works area 1437m<sup>2</sup>

**Sunderland City Council**

Transport and Infrastructure,  
City Development,  
Plater Way  
City Hall  
Sunderland  
SR1 3AA  
Telephone: 0191 520 5555  
Web: [www.sunderland.gov.uk](http://www.sunderland.gov.uk)

PROJECT

HIGHWAY MAINTENANCE PROGRAMME 2024/2025

TITLE

C523 PARK VIEW

WARD

HETTON

PROJECT LEADER

G. CARR

NORTH

DRAWN BY

GS

CHECKED BY

-

APPROVED BY

-

DATE

02/24

SCALE

1:4000

SHEET SIZE

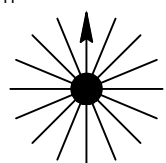
A4

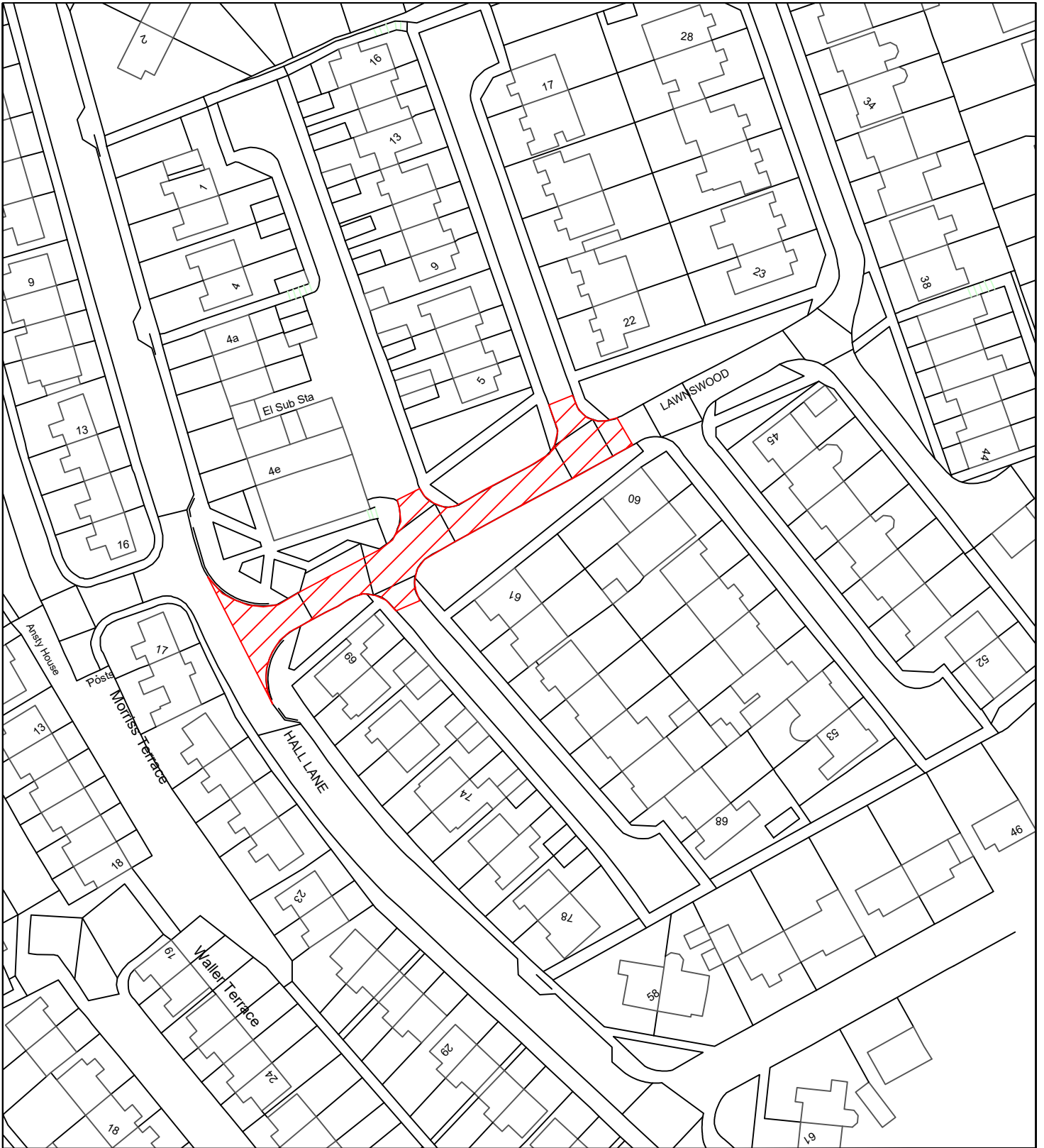
DRAWING No.

10/HM/202425/009

REVISION

0






Reproduced from the Ordnance Survey mapping with the permission of the Controller of Her Majesty's Stationary Office © Crown Copyright. Unauthorised reproduction infringes Crown Copyright and may lead to prosecution or civil proceedings.  
 City of Sunderland. Licence No. 100018385. Date: 2023

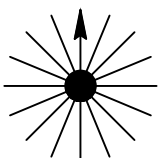
**\*All Dimensions shown are Indicative, Start and End point to be confirmed by Engineer on site.**

**KEY**

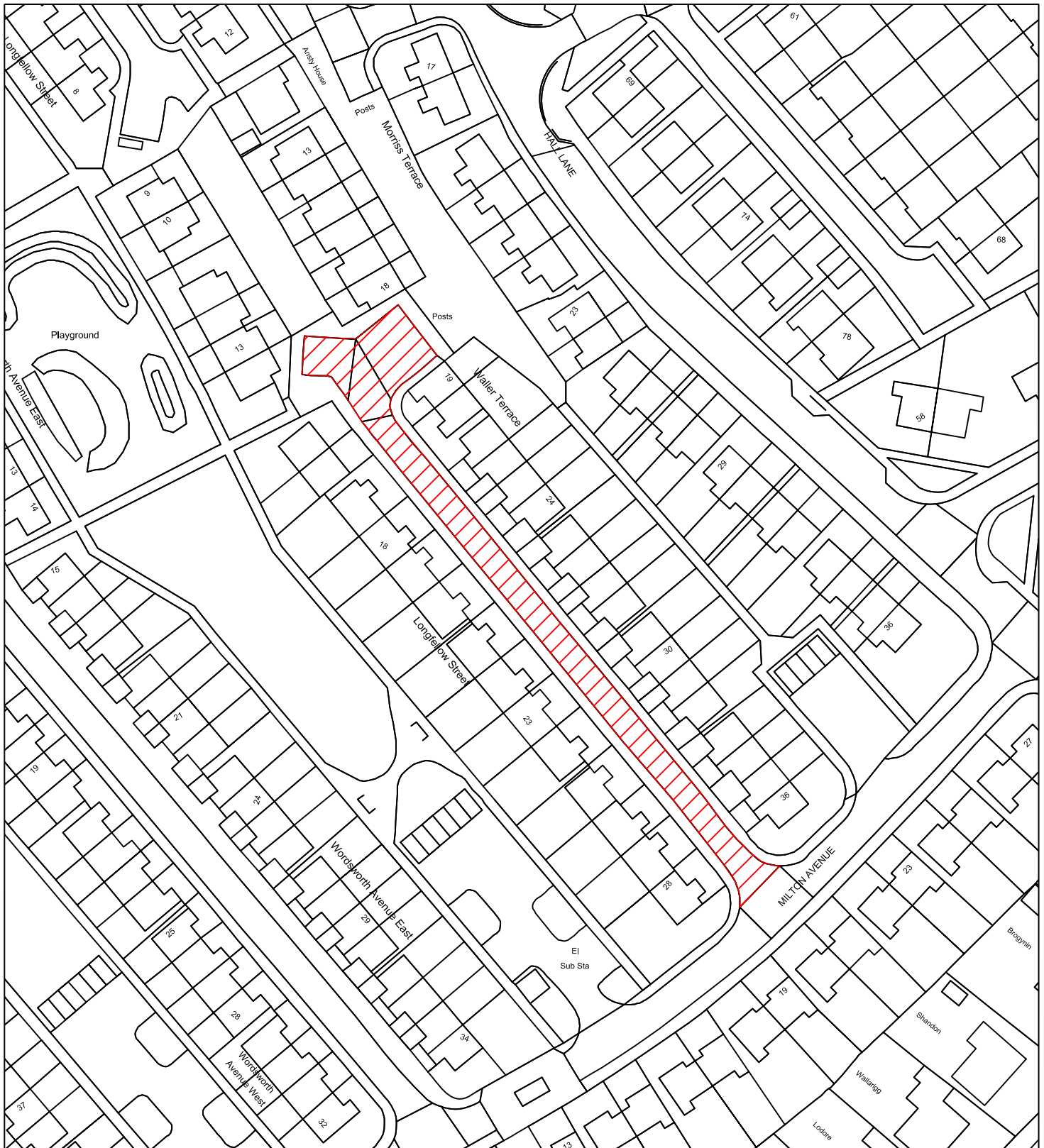
 Proposed works location.  
 Approximate works area 662m<sup>2</sup>

**Sunderland City Council**

Transport and Infrastructure,  
 City Development,  
 Plater Way  
 City Hall  
 Sunderland  
 SR1 3AA  
 Telephone: 0191 520 5555  
 Web: [www.sunderland.gov.uk](http://www.sunderland.gov.uk)

PROJECT			HIGHWAY MAINTENANCE PROGRAMME 2024/2025		
TITLE		WARD			
LAWNSWOOD PHASE 1		COPT HILL			
PROJECT LEADER			NORTH		
G. CARR					
DRAWN BY	CHECKED BY	APPROVED BY			
GS	-	-			
DATE	SCALE	SHEET SIZE			
02/24	1:1000	A4	REVISION		
DRAWING No.		10/HM/202425/010		0	






Reproduced from the Ordnance Survey mapping with the permission of the Controller of Her Majesty's Stationary Office © Crown Copyright. Unauthorised reproduction infringes Crown Copyright and may lead to prosecution or civil proceedings.  
 City of Sunderland. Licence No. 100018385. Date: 2023

**\*All Dimensions shown are Indicative, Start and End point to be confirmed by Engineer on site.**

**KEY**

 Proposed works location.  
 Approximate works area 852m<sup>2</sup>

**Sunderland City Council**

Transport & Infrastructure,  
 City Development,  
 Plater Way  
 City Hall  
 Sunderland  
 SR1 3AA  
 Telephone: 0191 520 5555  
 Web: [www.sunderland.gov.uk](http://www.sunderland.gov.uk)

PROJECT

**HIGHWAY MAINTENANCE PROGRAMME 2024/2025**

TITLE

**LONGFELLOW STREET**

WARD

**COPT HILL**

PROJECT LEADER

**G. CARR**

NORTH

DRAWN BY

**J.E.**

CHECKED BY

**T.SMITH.**

APPROVED BY

**-**

DATE

**JANUARY 2023**

SCALE

**1:1000**

SHEET SIZE

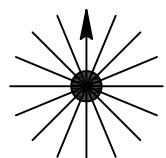
**A4**

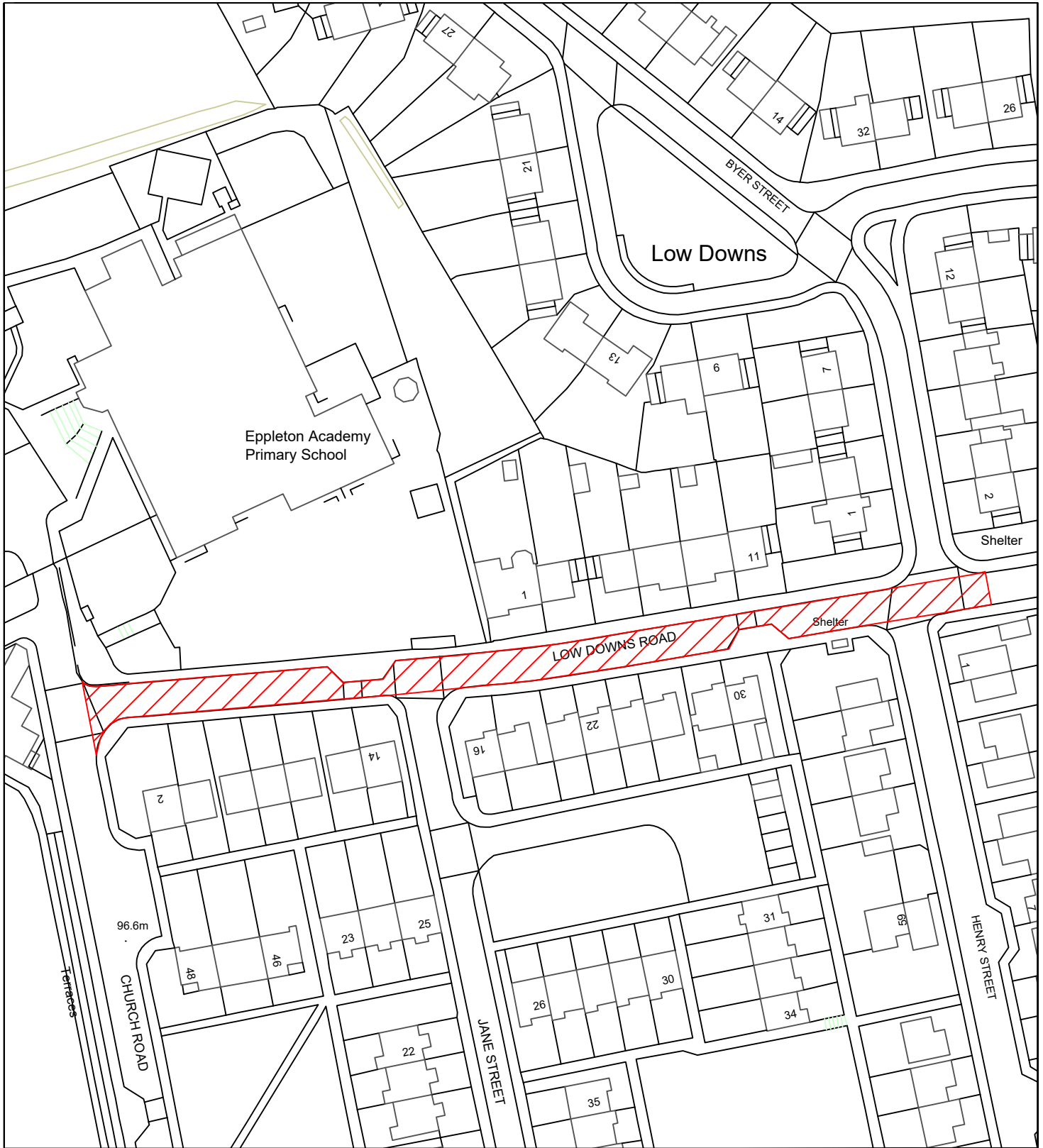
DRAWING No.

**10/HM/202425/011**

REVISION

**0**






Reproduced from the Ordnance Survey mapping with the permission of the Controller of Her Majesty's Stationary Office © Crown Copyright. Unauthorised reproduction infringes Crown Copyright and may lead to prosecution or civil proceedings.  
City of Sunderland. Licence No. 100018385. Date: 2023

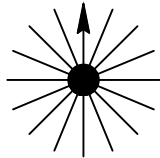
**\*All Dimensions shown are Indicative, Start and End point to be confirmed by Engineer on site.**

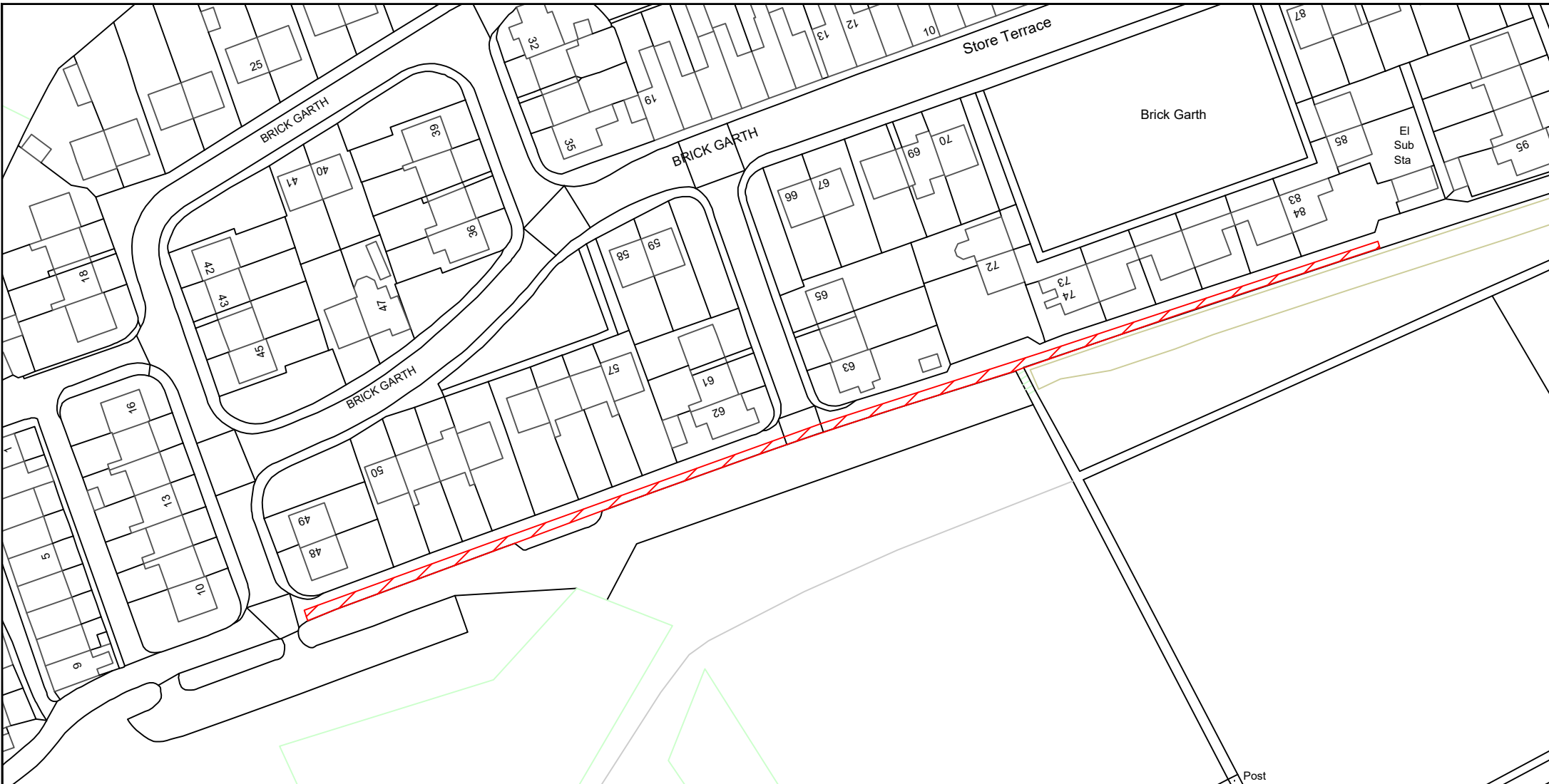
**KEY**

 Proposed works location.  
Approximate works area 1000m<sup>2</sup>

**Sunderland City Council**

Transport and Infrastructure,  
City Development,  
Plater Way  
City Hall  
Sunderland  
SR1 3AA  
Telephone: 0191 520 5555  
Web: [www.sunderland.gov.uk](http://www.sunderland.gov.uk)

PROJECT			HIGHWAY MAINTENANCE PROGRAMME 2024/2025		
TITLE		WARD			
LOW DOWNS ROAD		COPT HILL			
PROJECT LEADER			NORTH		
G. CARR					
DRAWN BY	CHECKED BY	APPROVED BY			
GS	-	-			
DATE	SCALE	SHEET SIZE			
02/24	1:1000	A4			
DRAWING No.		REVISION			
10/HM/202425/012		0			



**Sunderland City Council**

Transport and Infrastructure,  
City Development,  
Plater Way  
City Hall  
Sunderland  
SR1 3AA  
Telephone: 0191 520 5555  
Web: [www.sunderland.gov.uk](http://www.sunderland.gov.uk)

PROJECT  
**HIGHWAY MAINTENANCE PROGRAMME 2024/2025**

TITLE  
**BRICKGARTH**

WARD  
**HETTON**

PROJECT LEADER  
**G. CARR**

DRAWN BY  
**GS**

CHECKED BY  
-

APPROVED BY  
-

DATE  
**12/23**

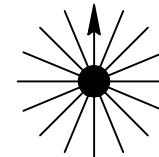
SCALE  
**1:1000**

SHEET SIZE  
**A4**


DRAWING No.  
**10/HM/202324/013**

REVISION  
**0**

NORTH

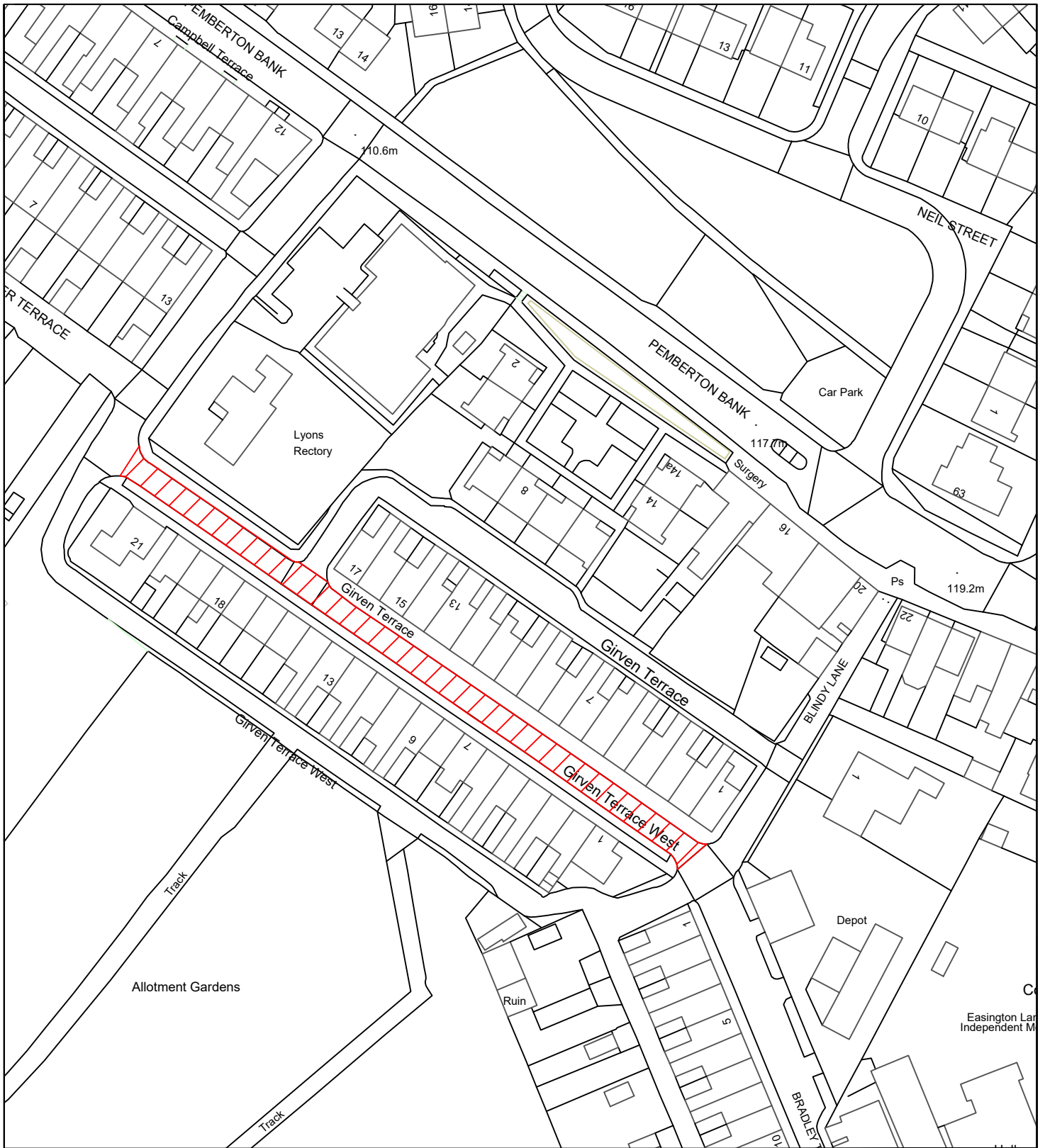


**KEY**

 Proposed works location.  
Approximate works area 425m<sup>2</sup>

**\*All Dimensions shown are Indicative,  
Start and End point to be confirmed by  
Engineer on site.**


Reproduced from the Ordnance Survey mapping with the permission of the Controller of Her Majesty's Stationary Office © Crown Copyright. Unauthorised reproduction infringes Crown Copyright and may lead to prosecution or civil proceedings.  
City of Sunderland. Licence No. 100018385. Date: 2020



Reproduced from the Ordnance Survey mapping with the permission of the Controller of Her Majesty's Stationary Office © Crown Copyright. Unauthorised reproduction infringes Crown Copyright and may lead to prosecution or civil proceedings.  
City of Sunderland. Licence No. 100018385. Date: 2023

**\*All Dimensions shown are Indicative, Start and End point to be confirmed by Engineer on site.**

**KEY**

 Proposed works location.  
Approximate works area 604m<sup>2</sup>

**Sunderland City Council**

Transport and Infrastructure,  
City Development,  
Plater Way  
City Hall  
Sunderland  
SR1 3AA  
Telephone: 0191 520 5555  
Web: [www.sunderland.gov.uk](http://www.sunderland.gov.uk)

PROJECT

**HIGHWAY MAINTENANCE PROGRAMME 2024/2025**

TITLE

**GIRVEN TERRACE**

WARD

**HETTON**

PROJECT LEADER

**G. CARR**

NORTH

DRAWN BY

**GS**

CHECKED BY

-

APPROVED BY

-

DATE

**12/23**

SCALE

**1:1000**

SHEET SIZE

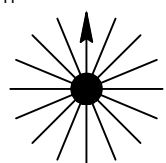
**A4**

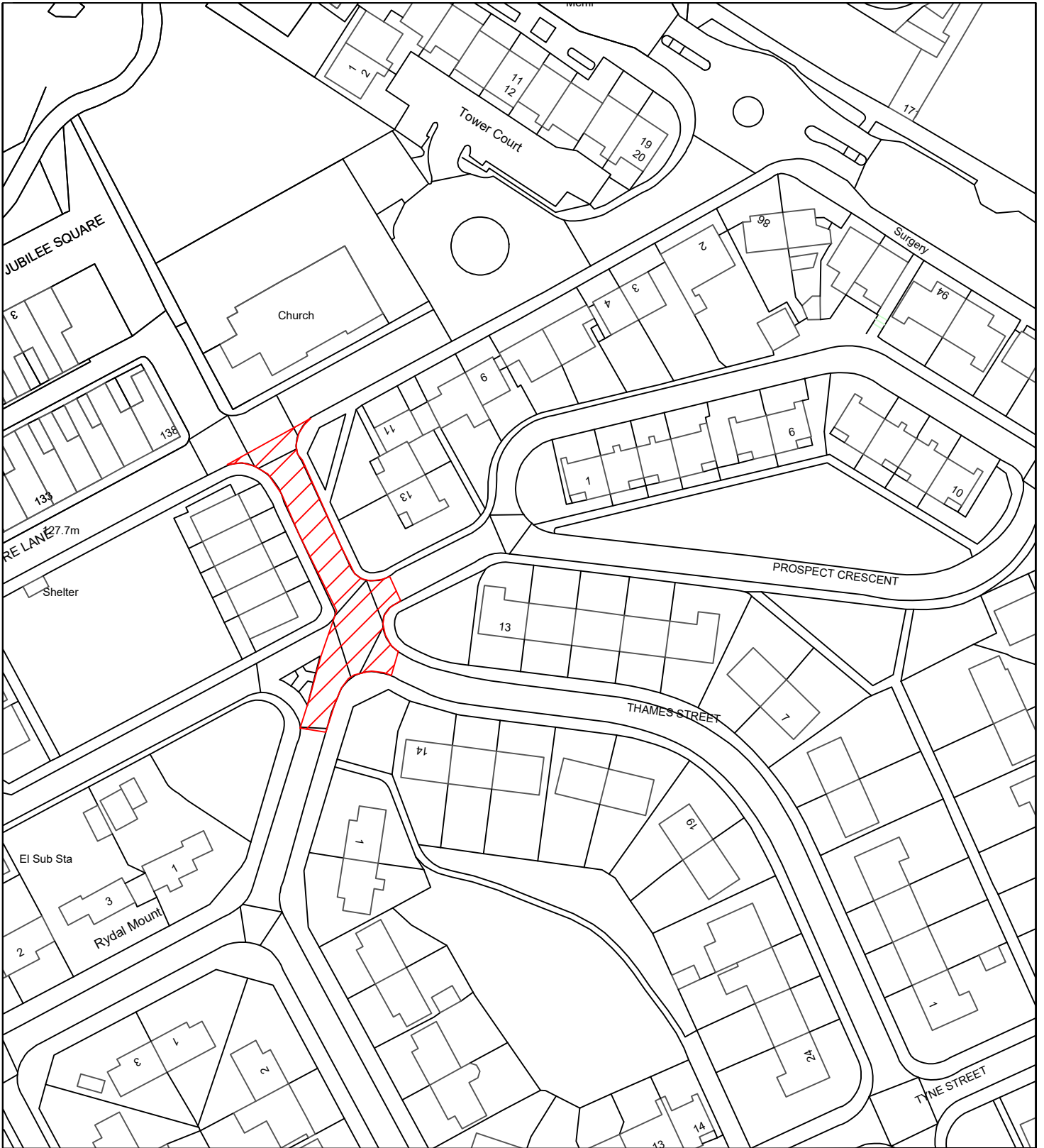
DRAWING No.

**10/HM/202425/014**

REVISION

**0**






Reproduced from the Ordnance Survey mapping with the permission of the Controller of Her Majesty's Stationary Office © Crown Copyright. Unauthorised reproduction infringes Crown Copyright and may lead to prosecution or civil proceedings.  
City of Sunderland. Licence No. 100018385. Date: 2023

**\*All Dimensions shown are Indicative, Start and End point to be confirmed by Engineer on site.**

**KEY**

 Proposed works location.  
Approximate works area 467m<sup>2</sup>

**Sunderland City Council**

Transport and Infrastructure,  
City Development,  
Plater Way  
City Hall  
Sunderland  
SR1 3AA  
Telephone: 0191 520 5555  
Web: [www.sunderland.gov.uk](http://www.sunderland.gov.uk)

PROJECT

**HIGHWAY MAINTENANCE PROGRAMME 2024/2025**

TITLE

**GRASMERE AVENUE**

WARD

**HETTON**

PROJECT LEADER

**G. CARR**

NORTH

DRAWN BY

**GS**

CHECKED BY

-

APPROVED BY

-

DATE

**12/23**

SCALE

**1:1000**

SHEET SIZE

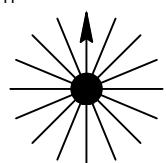
**A4**

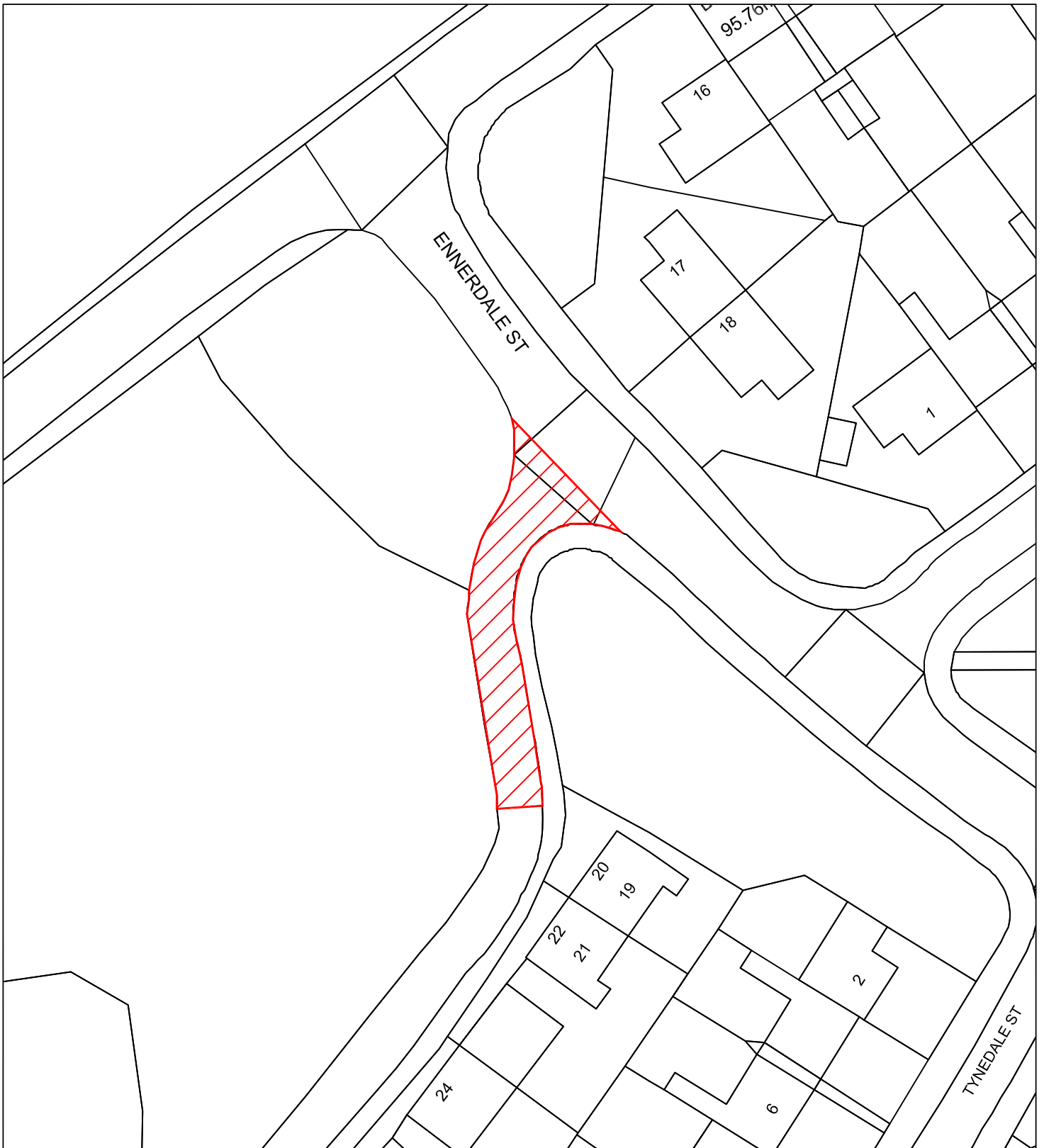
DRAWING No.

**10/HM/202425/015**

REVISION

**0**






Reproduced from the Ordnance Survey mapping with the permission of the Controller of Her Majesty's Stationary Office © Crown Copyright. Unauthorised reproduction infringes Crown Copyright and may lead to prosecution or civil proceedings.  
City of Sunderland. Licence No. 100018385. Date: 2023

**\*All Dimensions shown are Indicative, Start and End point to be confirmed by Engineer on site.**

**KEY**

 Proposed works location.  
Approximate works area 168m<sup>2</sup>

**Sunderland  
City Council**

Transport & Infrastructure,  
City Development,  
Plater Way  
City Hall  
Sunderland  
SR1 3AA  
Telephone: 0191 520 5555  
Web: [www.sunderland.gov.uk](http://www.sunderland.gov.uk)

PROJECT

**HIGHWAY MAINTENANCE PROGRAMME 2024/2025**

TITLE

**MOORSLEY ROAD (ENNERDALE JUNCTION)**

WARD

**HETTON**

PROJECT LEADER

**G. CARR**

NORTH

DRAWN BY

**J.E.**

CHECKED BY

**T.SMITH.**

APPROVED BY

**-**

DATE

**JANUARY 2023**

SCALE

**1:500**

SHEET SIZE

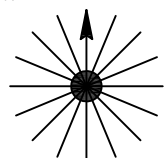
**A4**

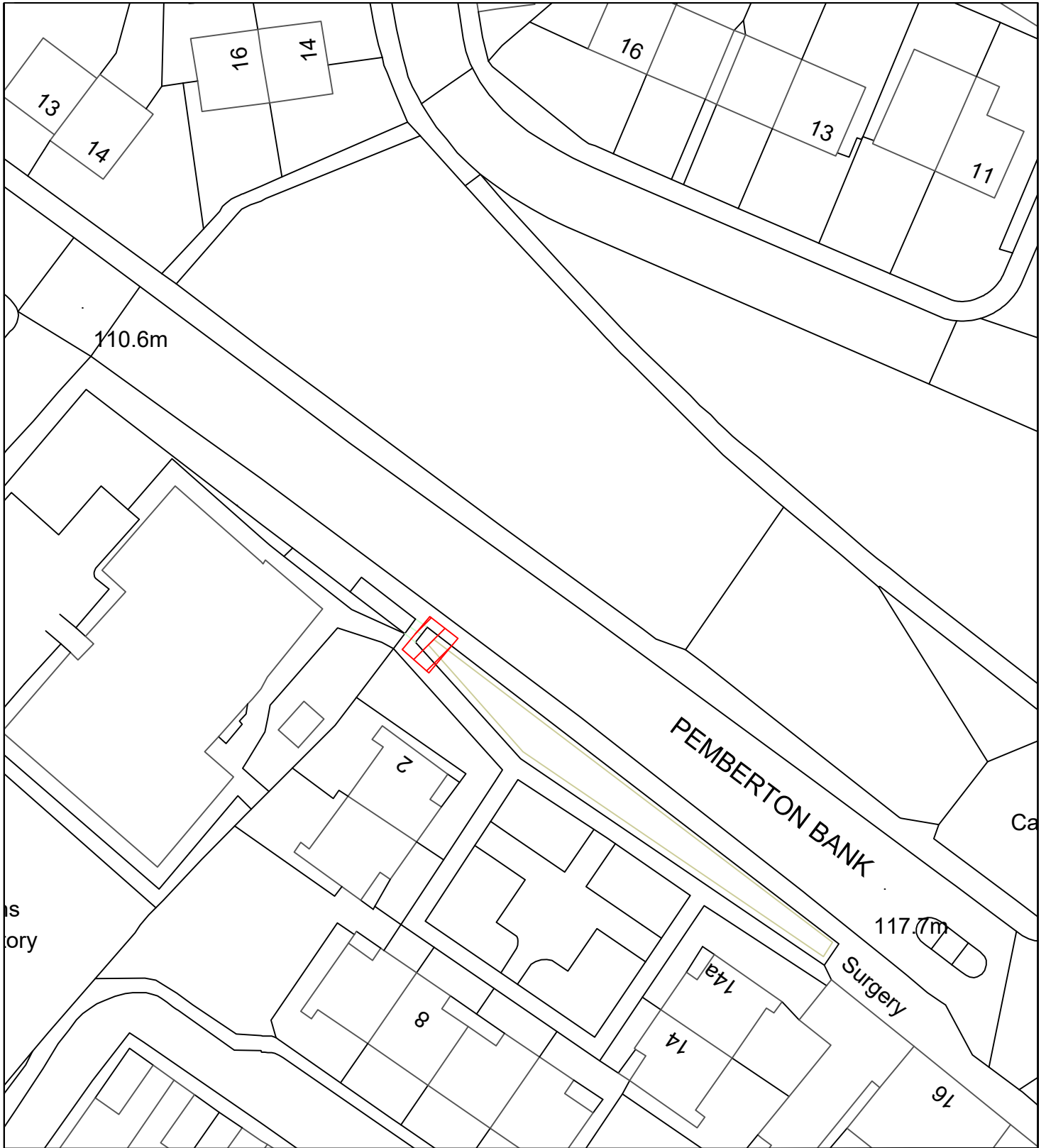
DRAWING No.

**10/HM/202425/016**

REVISION

**0**






Reproduced from the Ordnance Survey mapping with the permission of the Controller of Her Majesty's Stationary Office © Crown Copyright. Unauthorised reproduction infringes Crown Copyright and may lead to prosecution or civil proceedings.  
City of Sunderland. Licence No. 100018385. Date: 2023

\*All Dimensions shown are Indicative, Start and End point to be confirmed by Engineer on site.

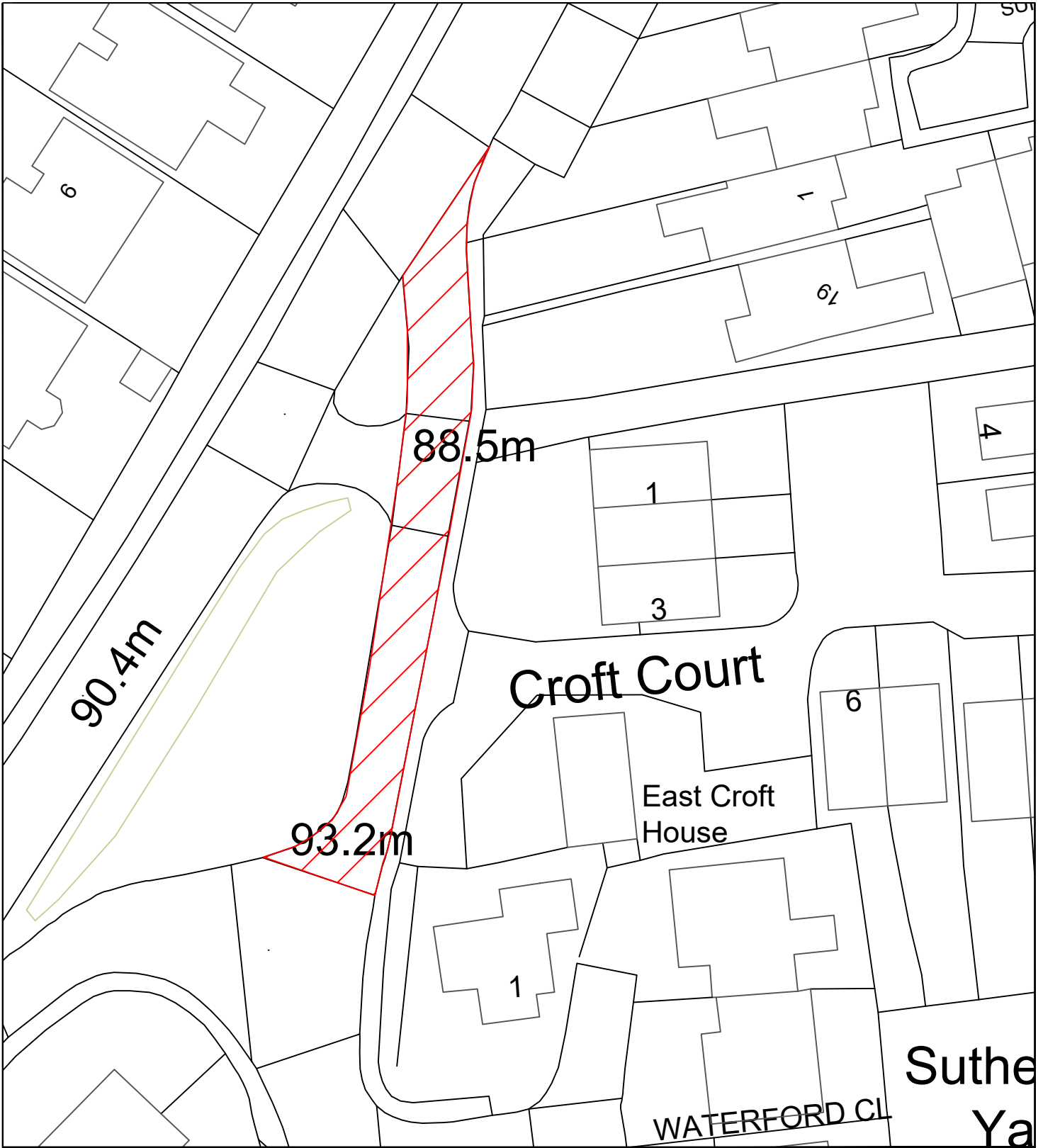
**KEY**

 Proposed works location. Approximate works area 14m<sup>2</sup>

**Sunderland City Council**

Transport and Infrastructure,  
City Development,  
Plater Way  
City Hall  
Sunderland  
SR1 3AA  
Telephone: 0191 520 5555  
Web: [www.sunderland.gov.uk](http://www.sunderland.gov.uk)


PROJECT			HIGHWAY MAINTENANCE PROGRAMME 2024/2025		
TITLE		WARD			
PEMBERTON BANK		HETTON			
PROJECT LEADER			NORTH		
G. CARR					
DRAWN BY	CHECKED BY	APPROVED BY			
GS	-	-			
DATE	SCALE	SHEET SIZE			
01/24	1:500	A4			
DRAWING No.		REVISION			
10/HM/202425/017		0			



Reproduced from the Ordnance Survey mapping with the permission of the Controller of Her Majesty's Stationary Office © Crown Copyright. Unauthorised reproduction infringes Crown Copyright and may lead to prosecution or civil proceedings.  
City of Sunderland. Licence No. 100018385. Date: 2023

\*All Dimensions shown are Indicative, Start and End point to be confirmed by Engineer on site.

**KEY**

 Proposed works location.  
Approximate works area 357m<sup>2</sup>

**Sunderland City Council**

Transport and Infrastructure,  
City Development,  
Plater Way  
City Hall  
Sunderland  
SR1 3AA  
Telephone: 0191 520 5555  
Web: [www.sunderland.gov.uk](http://www.sunderland.gov.uk)

PROJECT

HIGHWAY MAINTENANCE PROGRAMME 2024/2025

TITLE

SOUTH STREET

WARD

HETTON

PROJECT LEADER

G. CARR

NORTH

DRAWN BY

GS

CHECKED BY

-

APPROVED BY

-

DATE

02/24

SCALE

1:1000

SHEET SIZE

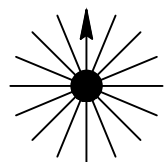
A4

DRAWING No.

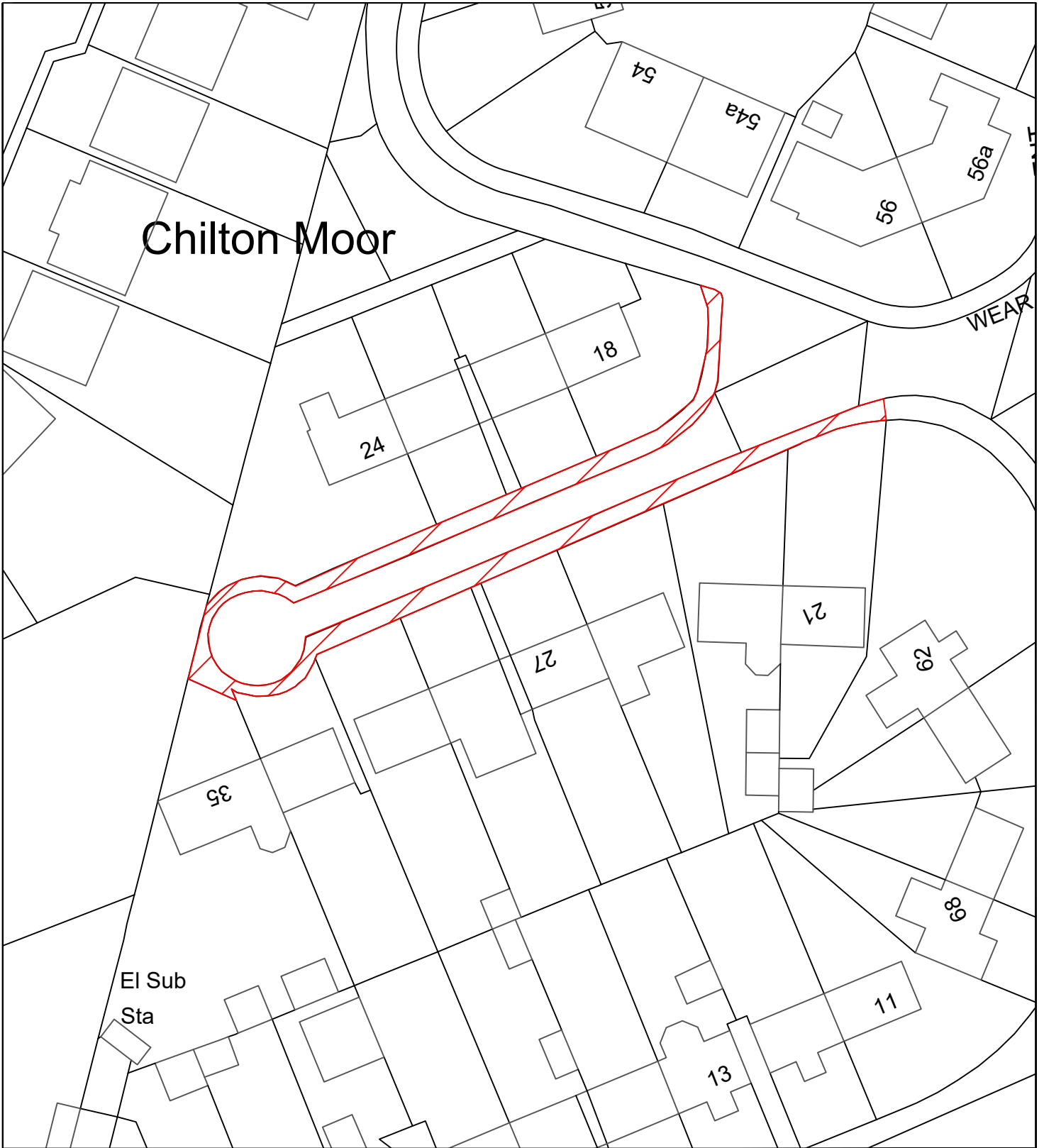
10/HM/202425/018

REVISION

0







Reproduced from the Ordnance Survey mapping with the permission of the Controller of Her Majesty's Stationary Office © Crown Copyright. Unauthorised reproduction infringes Crown Copyright and may lead to prosecution or civil proceedings.  
City of Sunderland. Licence No. 100018385. Date: 2023

**\*All Dimensions shown are Indicative, Start and End point to be confirmed by Engineer on site.**

**KEY**



Proposed works location.  
Approximate works area 213m<sup>2</sup>

**Sunderland City Council**

Transport and Infrastructure,  
City Development,  
Plater Way  
City Hall  
Sunderland  
SR1 3AA  
Telephone: 0191 520 5555  
Web: [www.sunderland.gov.uk](http://www.sunderland.gov.uk)

PROJECT

HIGHWAY MAINTENANCE PROGRAMME 2024/2025

TITLE

WEAR STREET

WARD

HOUGHTON

PROJECT LEADER

G. CARR

NORTH

DRAWN BY

GS

CHECKED BY

-

APPROVED BY

-

DATE

02/24

SCALE

1:500

SHEET SIZE

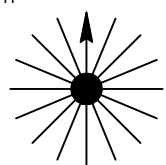
A4

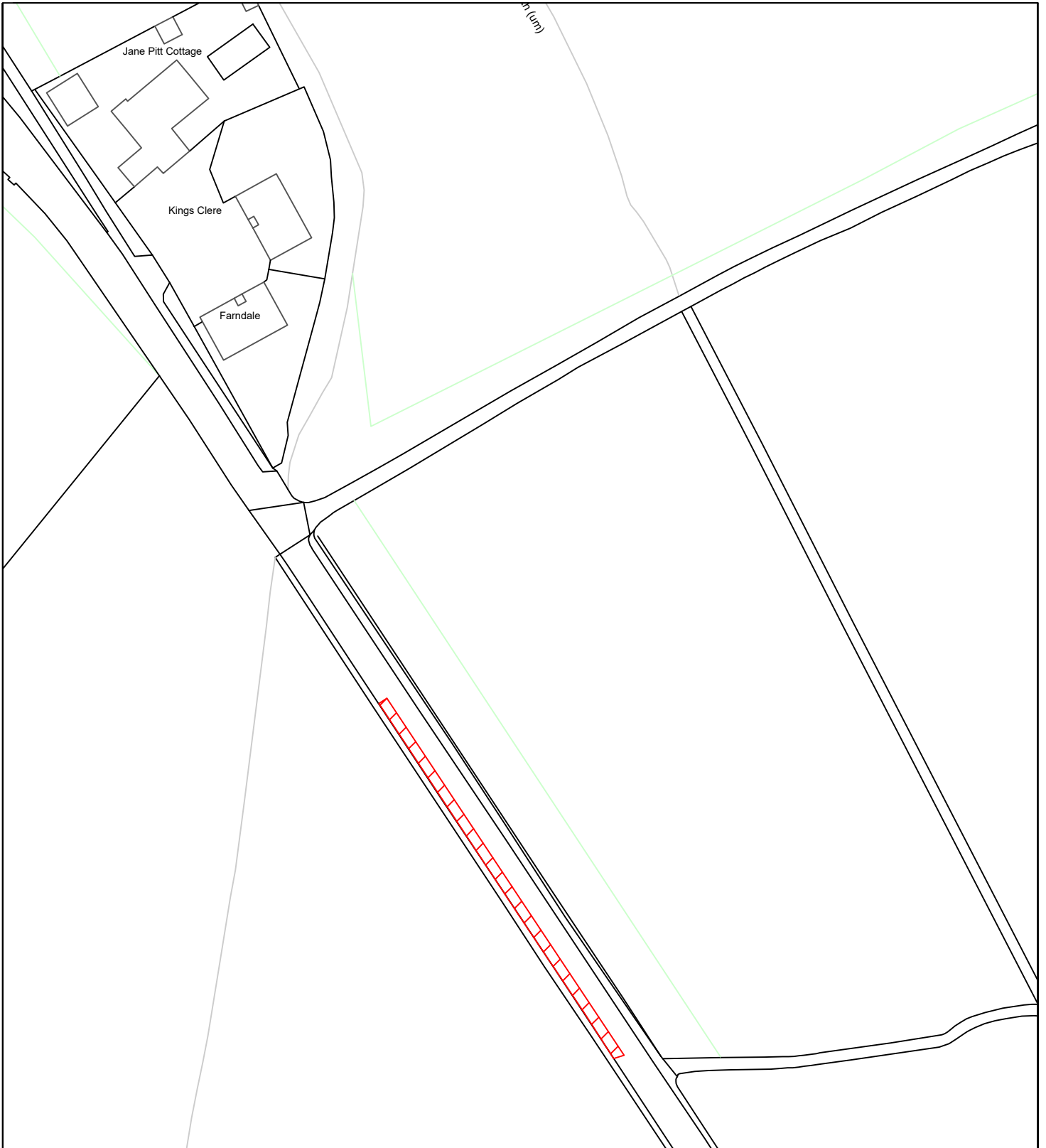
DRAWING No.

10/HM/202425/019

REVISION

0





Reproduced from the Ordnance Survey mapping with the permission of the Controller of Her Majesty's Stationary Office © Crown Copyright. Unauthorised reproduction infringes Crown Copyright and may lead to prosecution or civil proceedings.  
City of Sunderland. Licence No. 100018385. Date: 2023

**\*All Dimensions shown are Indicative, Start and End point to be confirmed by Engineer on site.**

**KEY**

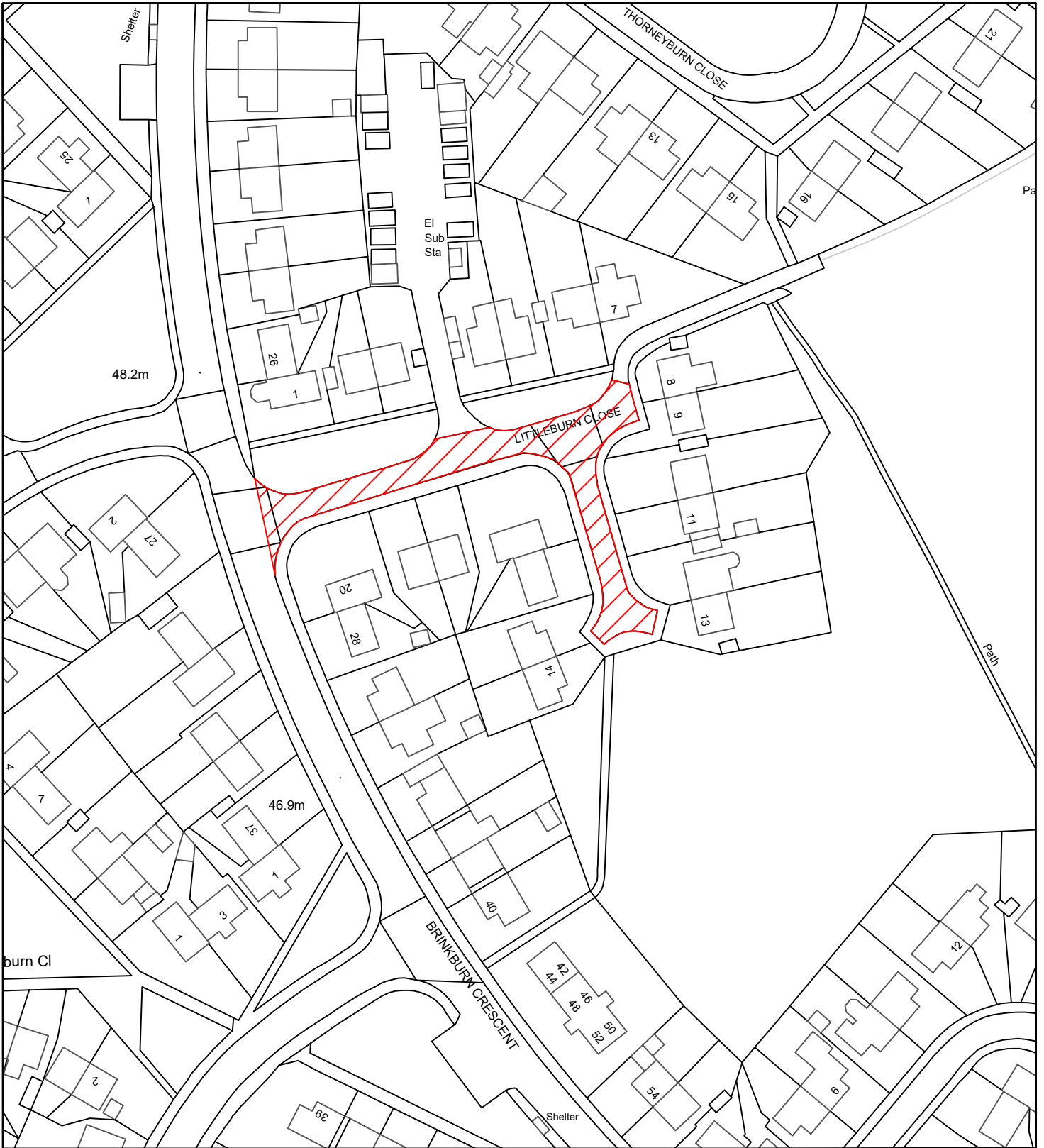


Proposed works location.  
Approximate works area 147m<sup>2</sup>

**Sunderland  
City Council**

Transport and Infrastructure,  
City Development,  
Plater Way  
City Hall  
Sunderland  
SR1 3AA  
Telephone: 0191 520 5555  
Web: [www.sunderland.gov.uk](http://www.sunderland.gov.uk)

PROJECT			HIGHWAY MAINTENANCE PROGRAMME 2024/2025		
TITLE			WARD		
BLIND LANE			HOUGHTON		
PROJECT LEADER			NORTH		
G. CARR					
DRAWN BY	CHECKED BY	APPROVED BY			
GS	-	-			
DATE	SCALE	SHEET SIZE			
02/24	1:1000	A4			
DRAWING No.		REVISION			
10/HM/202425/020		0			



Reproduced from the Ordnance Survey mapping with the permission of the Controller of Her Majesty's Stationary Office © Crown Copyright. Unauthorised reproduction infringes Crown Copyright and may lead to prosecution or civil proceedings.  
City of Sunderland. Licence No. 100018385. Date: 2023

**\*All Dimensions shown are Indicative, Start and End point to be confirmed by Engineer on site.**

**KEY**



Proposed works location.  
Approximate works area 650m<sup>2</sup>

**Sunderland  
City Council**

Transport and Infrastructure,  
City Development,  
Plater Way  
City Hall  
Sunderland  
SR1 3AA  
Telephone: 0191 520 5555  
Web: [www.sunderland.gov.uk](http://www.sunderland.gov.uk)

PROJECT

**HIGHWAY MAINTENANCE PROGRAMME 2024/2025**

TITLE

**LITTLEBURN CLOSE**

WARD

**HOUGHTON**

PROJECT LEADER

**G. CARR**

NORTH

DRAWN BY

**GS**

CHECKED BY

-

APPROVED BY

-

DATE

**12/23**

SCALE

**1:1000**

SHEET SIZE

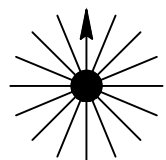
**A4**

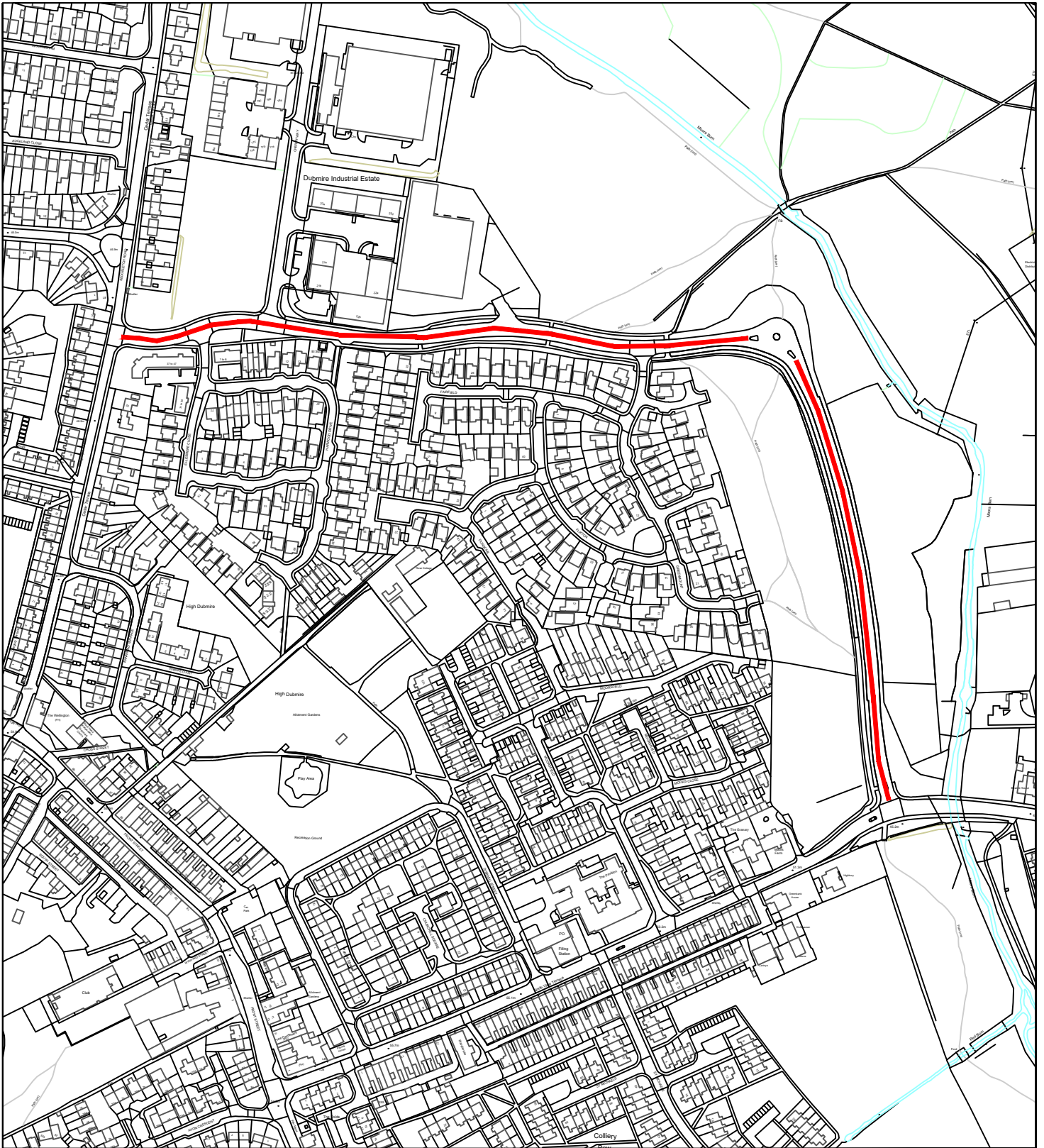
DRAWING No.

**10/HM/202425/021**

REVISION

**0**






Reproduced from the Ordnance Survey mapping with the permission of the Controller of Her Majesty's Stationary Office © Crown Copyright. Unauthorised reproduction infringes Crown Copyright and may lead to prosecution or civil proceedings.  
 City of Sunderland. Licence No. 100018385. Date: 2023

**\*All Dimensions shown are Indicative, Start and End point to be confirmed by Engineer on site.**

**KEY**

 Proposed works location.

**Sunderland City Council**

Transport and Infrastructure,  
 City Development,  
 Plater Way  
 City Hall  
 Sunderland  
 SR1 3AA  
 Telephone: 0191 520 5555  
 Web: [www.sunderland.gov.uk](http://www.sunderland.gov.uk)

PROJECT

**HIGHWAY MAINTENANCE PROGRAMME 2024/2025**

TITLE

**MULBERRY WAY CENTRE JOINT RENEWAL**

WARD

**HOUGHTON**

PROJECT LEADER

**G. CARR**

NORTH

DRAWN BY

**GS**

CHECKED BY

-

APPROVED BY

-

DATE

**01/24**

SCALE

**1:4000**

SHEET SIZE

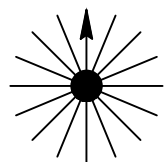
**A4**

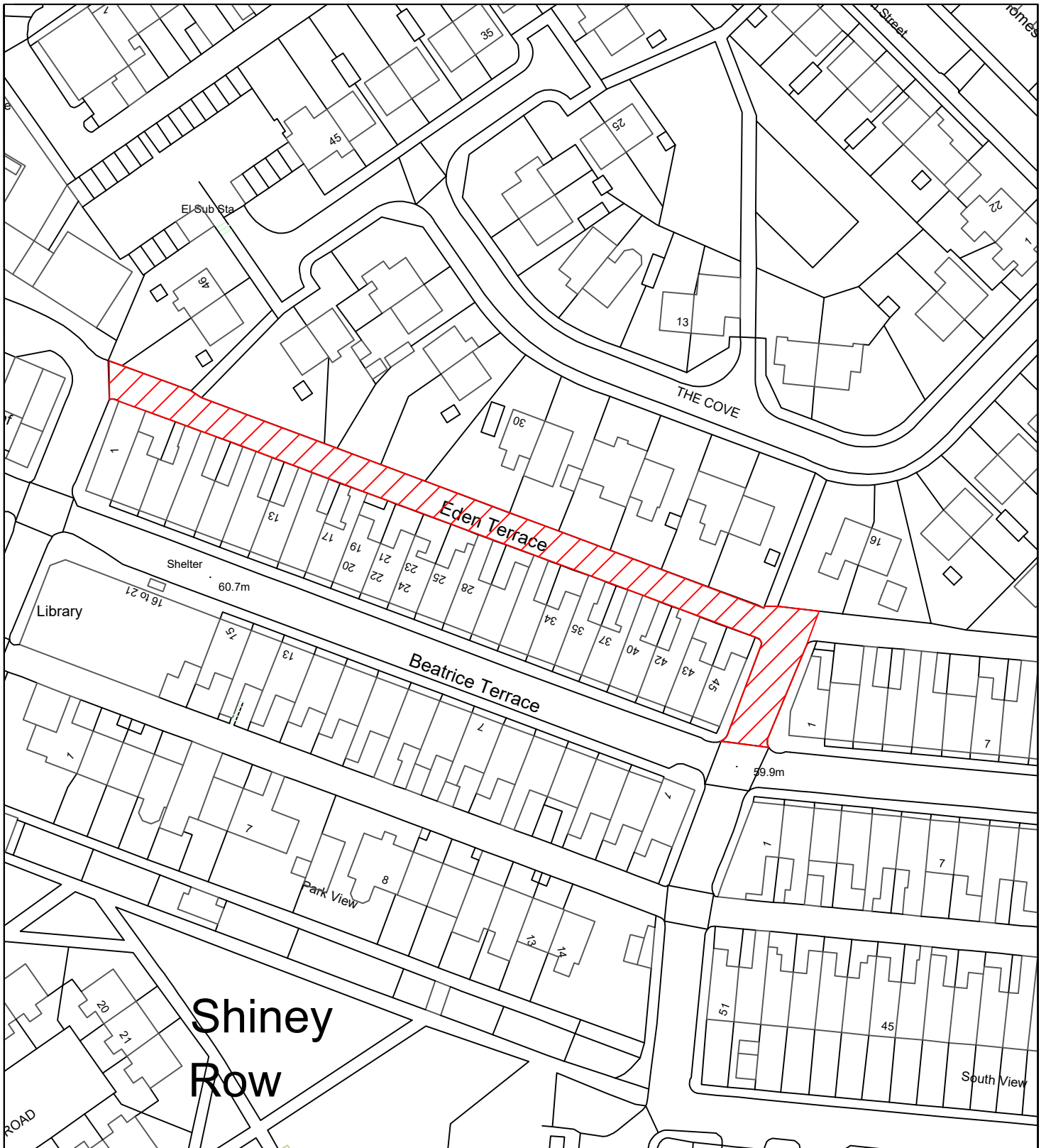
DRAWING No.

**10/HM/202425/022**

REVISION

**0**






Reproduced from the Ordnance Survey mapping with the permission of the Controller of Her Majesty's Stationary Office © Crown Copyright. Unauthorised reproduction infringes Crown Copyright and may lead to prosecution or civil proceedings.  
City of Sunderland. Licence No. 100018385. Date: 2023

\*All Dimensions shown are Indicative, Start and End point to be confirmed by Engineer on site.

**KEY**

 Proposed works location. Approximate works area 974m<sup>2</sup>

**Sunderland City Council**

Transport and Infrastructure,  
City Development,  
Plater Way  
City Hall  
Sunderland  
SR1 3AA  
Telephone: 0191 520 5555  
Web: [www.sunderland.gov.uk](http://www.sunderland.gov.uk)

PROJECT

HIGHWAY MAINTENANCE PROGRAMME 2024/2025

TITLE

EDEN TERRACE NORTH BACK

WARD

SHINEY ROW

PROJECT LEADER

G. CARR

NORTH

DRAWN BY

GS

CHECKED BY

-

APPROVED BY

-

DATE

01/24

SCALE

1:1000

SHEET SIZE

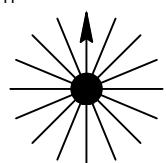
A4

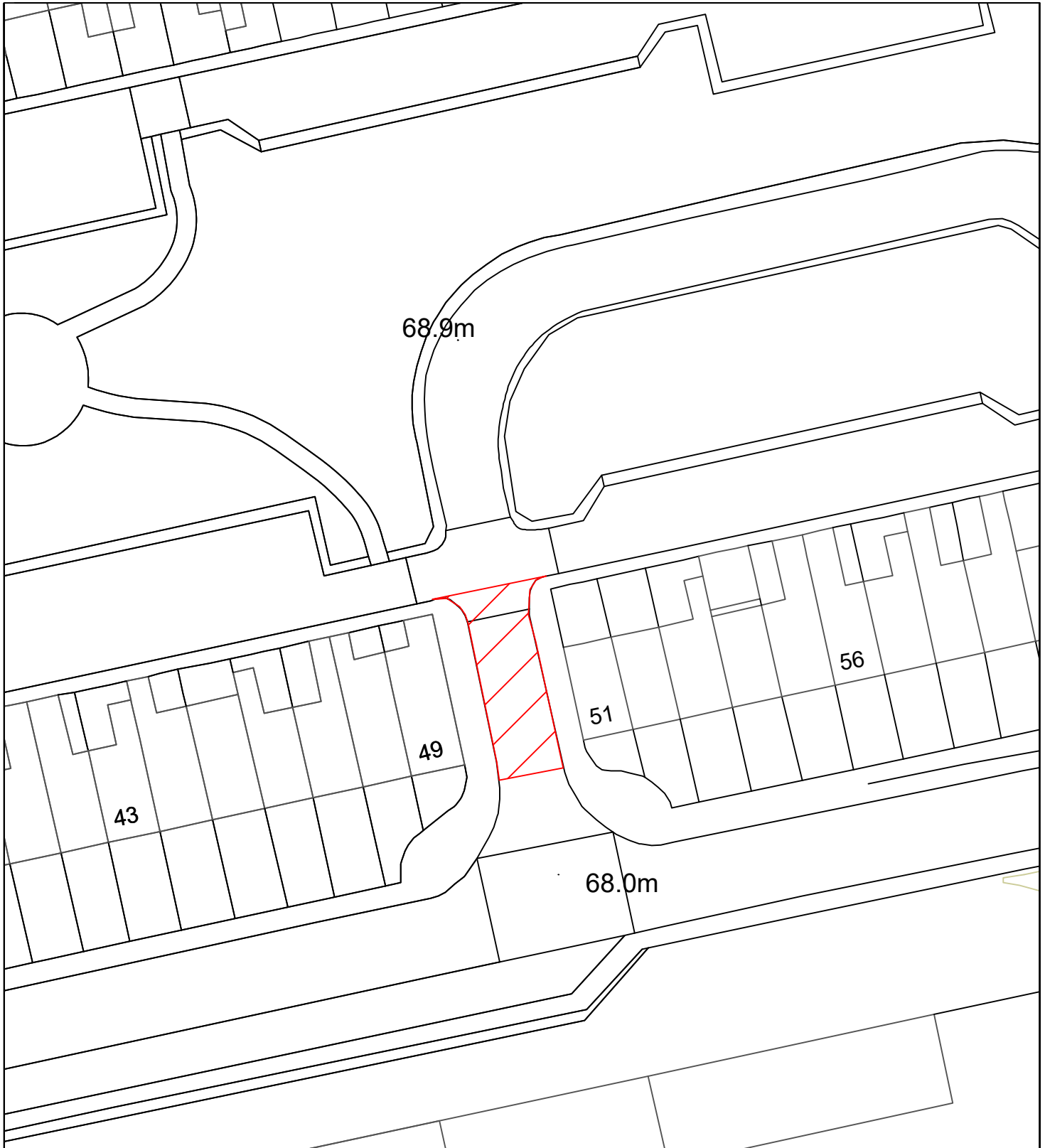
DRAWING No.

10/HM/202425/023

REVISION

0





Reproduced from the Ordnance Survey mapping with the permission of the Controller of Her Majesty's Stationary Office © Crown Copyright. Unauthorised reproduction infringes Crown Copyright and may lead to prosecution or civil proceedings.  
City of Sunderland. Licence No. 100018385. Date: 2023

\*All Dimensions shown are Indicative, Start and End point to be confirmed by Engineer on site.

**KEY**

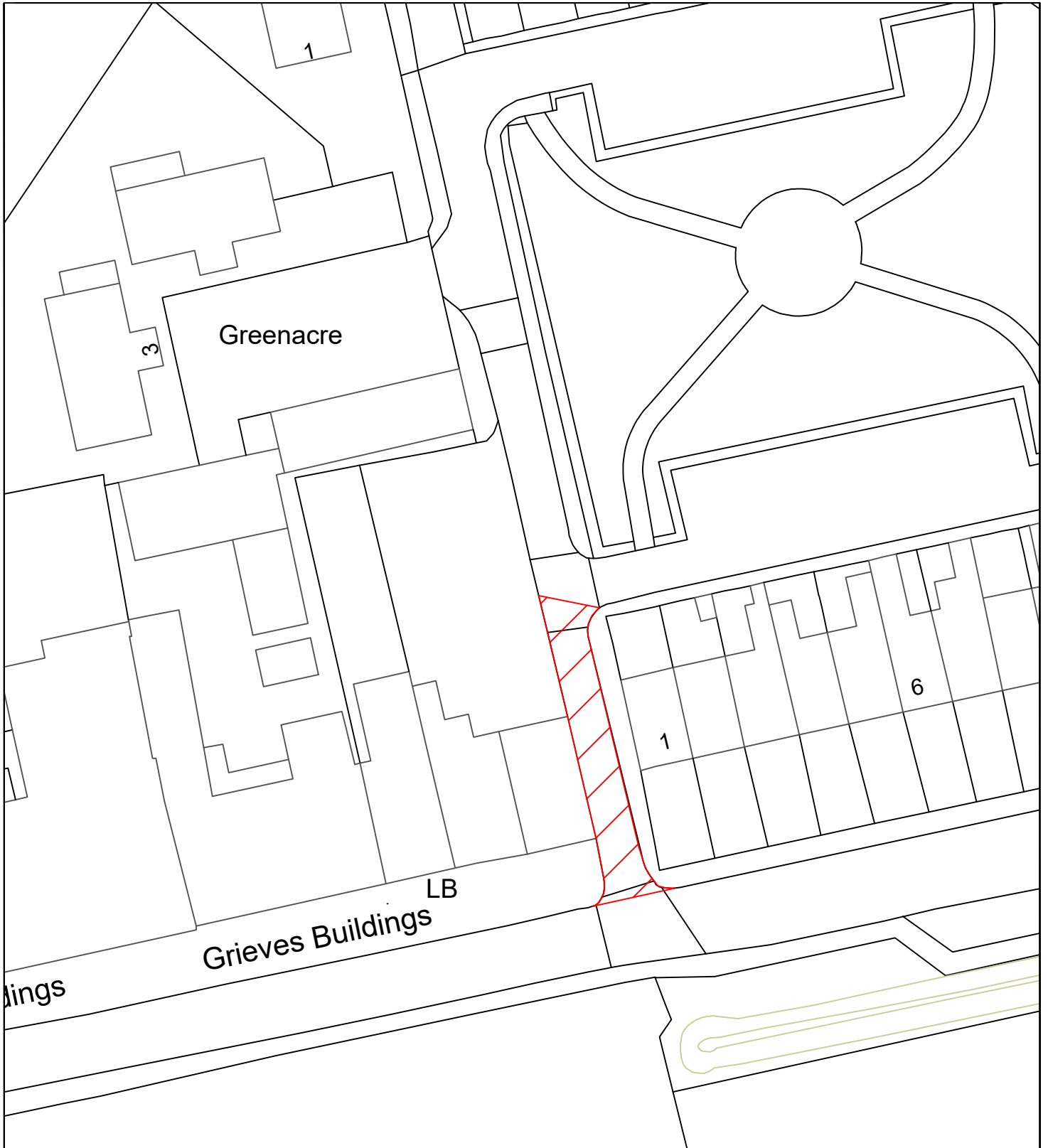


Proposed works location.  
Approximate works area 55m<sup>2</sup>

**Sunderland  
City Council**

Transport and Infrastructure,  
City Development,  
Plater Way  
City Hall  
Sunderland  
SR1 3AA  
Telephone: 0191 520 5555  
Web: [www.sunderland.gov.uk](http://www.sunderland.gov.uk)

PROJECT			HIGHWAY MAINTENANCE PROGRAMME 2024/2025		
TITLE		FENTON TERRACE (GABLE END BETWEEN 49 AND 51)		WARD	
				SHINEY ROW	
PROJECT LEADER			G. CARR		
DRAWN BY		CHECKED BY	APPROVED BY		NORTH
GS		-	-		
DATE		SCALE	SHEET SIZE		
12/23		1:500	A4		
DRAWING No.			REVISION		
10/HM/202425/024A			0		



Reproduced from the Ordnance Survey mapping with the permission of the Controller of Her Majesty's Stationary Office © Crown Copyright. Unauthorised reproduction infringes Crown Copyright and may lead to prosecution or civil proceedings.  
City of Sunderland. Licence No. 100018385. Date: 2023

\*All Dimensions shown are Indicative, Start and End point to be confirmed by Engineer on site.

**KEY**



Proposed works location.  
Approximate works area 72m<sup>2</sup>

**Sunderland City Council**

Transport and Infrastructure,  
City Development,  
Plater Way  
City Hall  
Sunderland  
SR1 3AA  
Telephone: 0191 520 5555  
Web: [www.sunderland.gov.uk](http://www.sunderland.gov.uk)

PROJECT

HIGHWAY MAINTENANCE PROGRAMME 2024/2025

TITLE

FENTON TERRACE (GABLE END  
ADJACENT TO NUMBER 1)

WARD

SHINEY ROW

PROJECT LEADER

G. CARR

NORTH

DRAWN BY

GS

CHECKED BY

-

APPROVED BY

-

DATE

12/23

SCALE

1:500

SHEET SIZE

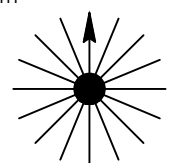
A4

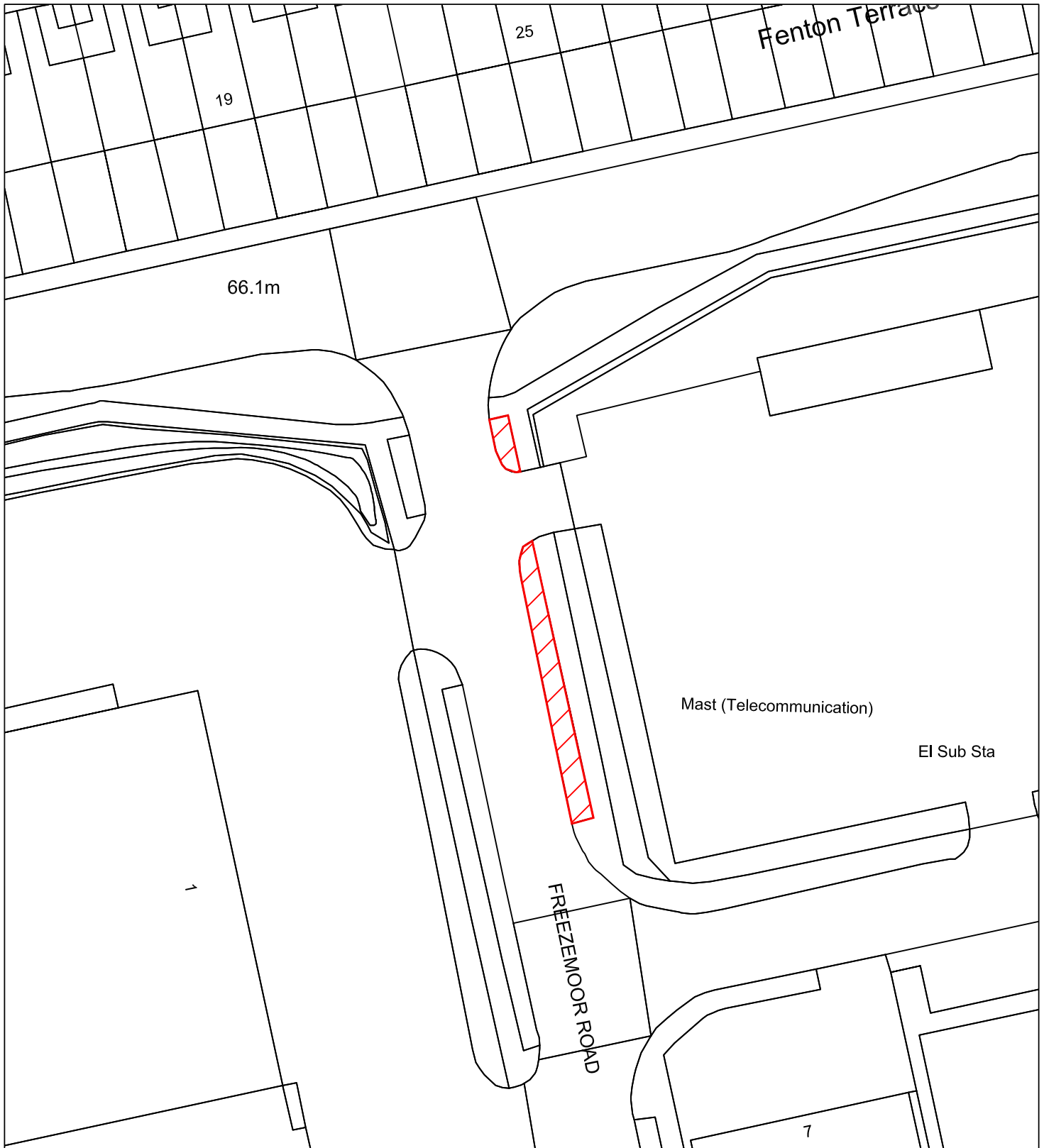
DRAWING No.

10/HM/202425/024B

REVISION

0






Reproduced from the Ordnance Survey mapping with the permission of the Controller of Her Majesty's Stationary Office © Crown Copyright. Unauthorised reproduction infringes Crown Copyright and may lead to prosecution or civil proceedings. City of Sunderland. Licence No. 100018385. Date: 2023

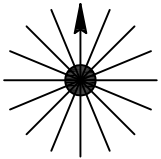
**\*All Dimensions shown are Indicative, Start and End point to be confirmed by Engineer on site.**

**KEY**

 Proposed works location. Approximate works area 59m<sup>2</sup>

**Sunderland City Council**

Transport & Infrastructure,  
City Development,  
Plater Way  
City Hall  
Sunderland  
SR1 3AA  
Telephone: 0191 520 5555  
Web: [www.sunderland.gov.uk](http://www.sunderland.gov.uk)

PROJECT <b>HIGHWAY MAINTENANCE PROGRAMME 2024/2025</b>		
TITLE <b>FREEZEMOOR ROAD</b>		WARD <b>SHINEY ROW</b>
PROJECT LEADER <b>G. CARR</b>		NORTH 
DRAWN BY <b>J.E.</b>	CHECKED BY <b>T.SMITH.</b>	
DATE <b>JANUARY 2023</b>	SCALE <b>1:500</b>	
DRAWING No. <b>10/HM/202425/025</b>		
APPROVED BY <b>-</b>		SHEET SIZE <b>A4</b>
REVISION <b>0</b>		






Reproduced from the Ordnance Survey mapping with the permission of the Controller of Her Majesty's Stationary Office © Crown Copyright. Unauthorised reproduction infringes Crown Copyright and may lead to prosecution or civil proceedings.  
City of Sunderland. Licence No. 100018385. Date: 2023

**\*All Dimensions shown are Indicative, Start and End point to be confirmed by Engineer on site.**

**KEY**

 Proposed works location.  
Approximate works area 268m<sup>2</sup>

**Sunderland  
City Council**

Transport and Infrastructure,  
City Development,  
Plater Way  
City Hall  
Sunderland  
SR1 3AA  
Telephone: 0191 520 5555  
Web: [www.sunderland.gov.uk](http://www.sunderland.gov.uk)

PROJECT

**HIGHWAY MAINTENANCE PROGRAMME 2024/2025**

TITLE

**FRONT STREET WEST**

WARD

**SHINEY ROW**

PROJECT LEADER

**G. CARR**

NORTH

DRAWN BY

**GS**

CHECKED BY

-

APPROVED BY

-

DATE

**01/24**

SCALE

**1:1000**

SHEET SIZE

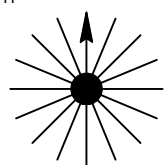
**A4**

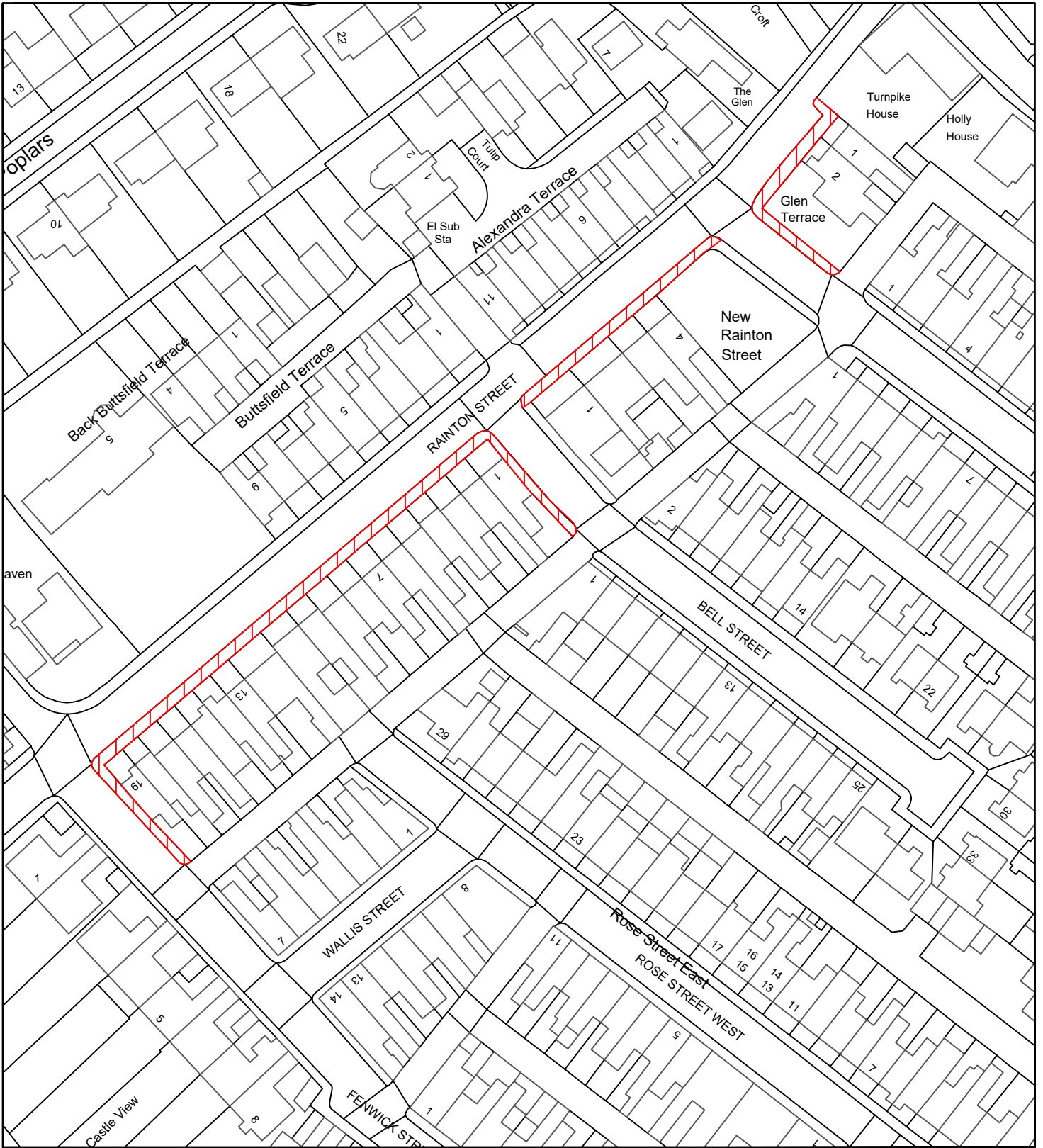
DRAWING No.

**10/HM/202425/026**

REVISION

**0**






Reproduced from the Ordnance Survey mapping with the permission of the Controller of Her Majesty's Stationary Office © Crown Copyright. Unauthorised reproduction infringes Crown Copyright and may lead to prosecution or civil proceedings.  
City of Sunderland. Licence No. 100018385. Date: 2023

\*All Dimensions shown are Indicative, Start and End point to be confirmed by Engineer on site.

**KEY**

 Proposed works location. Approximate works area 466m<sup>2</sup>

**Sunderland City Council**

Transport and Infrastructure,  
City Development,  
Plater Way  
City Hall  
Sunderland  
SR1 3AA  
Telephone: 0191 520 5555  
Web: [www.sunderland.gov.uk](http://www.sunderland.gov.uk)

PROJECT

**HIGHWAY MAINTENANCE PROGRAMME 2024/2025**

TITLE

**RAINTON STREET (PENSRAW)  
FOTWAY**

WARD

**SHINEY ROW**

PROJECT LEADER

**G. CARR**

NORTH

DRAWN BY

**GS**

CHECKED BY

-

APPROVED BY

-

DATE

**01/24**

SCALE

**1:1000**

SHEET SIZE

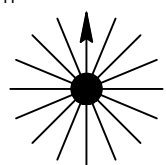
**A4**

DRAWING No.

**10/HM/202425/027**

REVISION

**0**



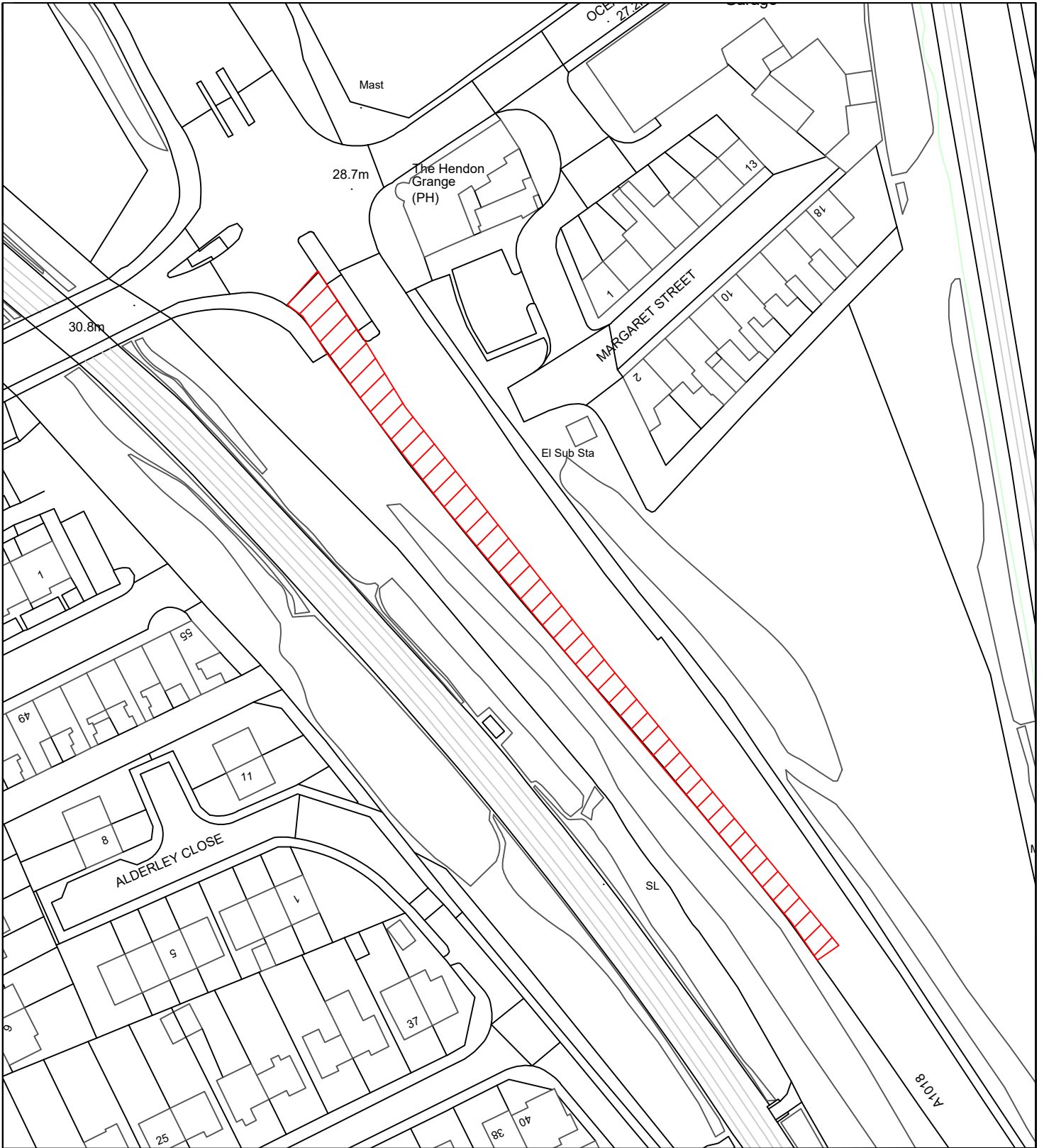
# EAST MAINTENANCE SCHEMES 2024 - 2025

## EAST

28 A1018 SAINT NAZAIRE WAY  
29 STOCKTON ROAD  
30 DURHAM ROAD  
31 DOXFORD PARK WAY  
32 TUNSTALL VILLAGE GREEN  
33 B1287 SEAHAM ROAD  
34 HIGH STREET EAST  
35 CRAIGWELL DRIVE  
36 ELSDONBURN ROAD  
37 MERRINGTON CLOSE  
38 MILL HILL ROAD  
39 MOORSIDE ROAD  
40 RACHEL CLOSE  
41 TREECONE CLOSE  
42 AVON STREET  
43 BARBARA STREET  
44 CAIRO STREET EAST BACK (PHASE 1)  
45 CAIRO STREET EAST BACK (PHASE 2) 46 CROSS PLACE  
47 CUBA STREET SOUTH BACK  
48 HASTINGS STREET EAST BACK  
49 HIGH STREET WEST REAR RIVER QUARTER - 144  
50 HOLYROOD ROAD  
51 LAWRENCE STREET  
52 HUNTER TERRACE WEST BACK (MANILLA STREET REAR EAST)  
53 MATANZAS STREET  
54 HENDON BEACH ROAD  
55 STRATFORD AVENUE  
56 CHESTER TERRACE NORTH WEST BACK  
57 CLIFFORD STREET  
58 CLOSE STREET  
59 HOWARTH STREET EAST BACK  
60 GRANVILLE STREET  
61 CROFT AVENUE EAST BACK (ROSSLYN TERRACE EAST)  
62 WESTBURY STREET EAST BACK  
63 ATHOL GARDENS  
64 FEE TERRACE  
65 NORTH VIEW  
66 RONALDSAY CLOSE  
67 RYHOPE ROAD EAST BACK  
68 SALTERFEN ROAD  
69 VIEWFORTH ROAD  
70 WELLMERE ROAD  
71 AZALEA AVENUE  
72 BAINBRIDGE HOLME ROAD  
73 HILLSIDE  
74 LARKFIELD ROAD

75 SEA VIEW ROAD  
76 THORNHILL GARDENS NORTH BACK  
77 TUNSTALL VALE  
78 WESTHEATH AVENUE  
186 B1522 STOCKTON ROAD  
182 MELDON ROAD  
185 BEXLEY STREET EAST BACK






Reproduced from the Ordnance Survey mapping with the permission of the Controller of Her Majesty's Stationary Office © Crown Copyright. Unauthorised reproduction infringes Crown Copyright and may lead to prosecution or civil proceedings.  
City of Sunderland. Licence No. 100018385. Date: 2023

**\*All Dimensions shown are Indicative, Start and End point to be confirmed by Engineer on site.**

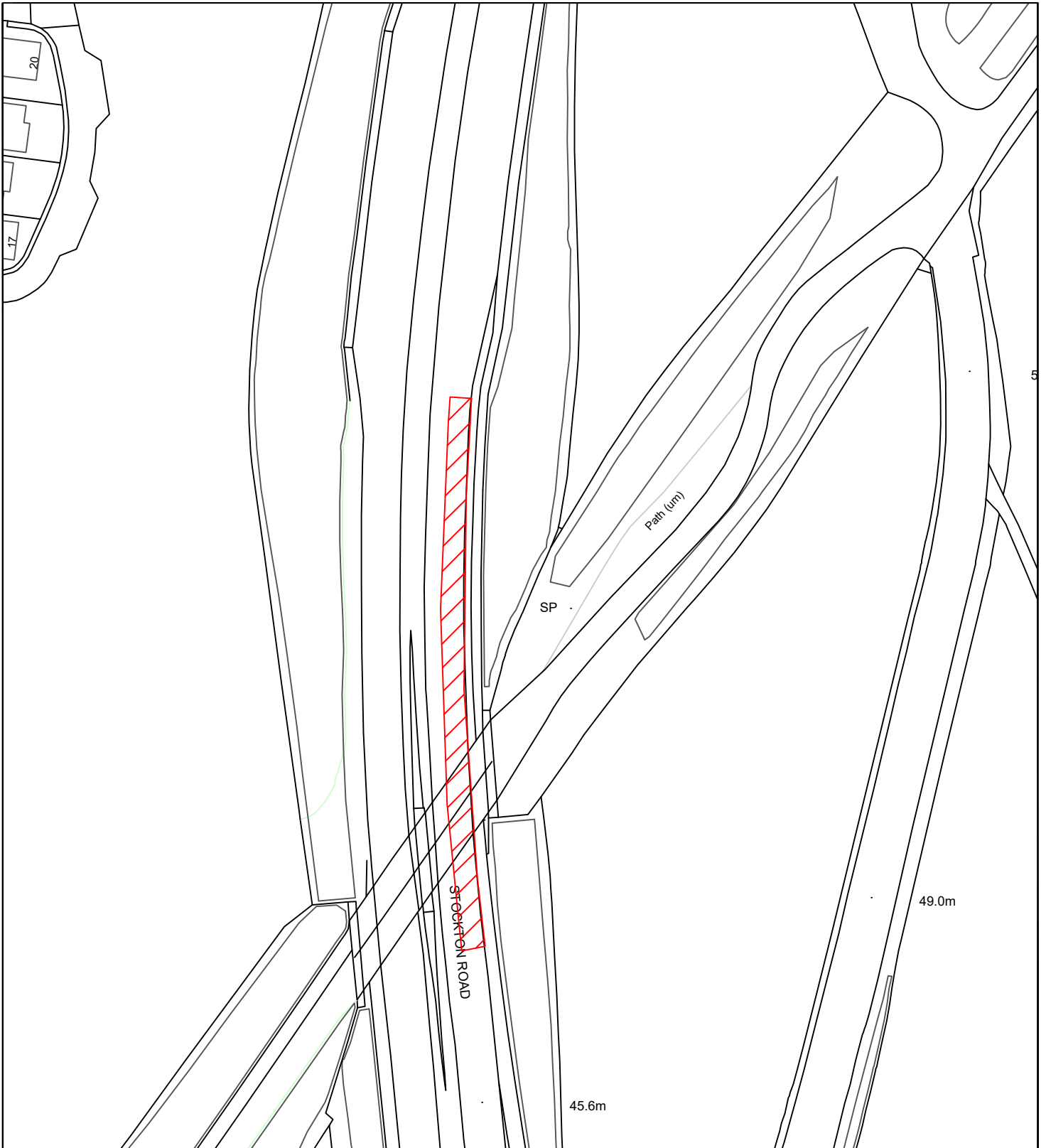
**KEY**

 Proposed works location.  
Approximate works area 1093m<sup>2</sup>

**Sunderland City Council**

Transport and Infrastructure,  
City Development,  
Plater Way  
City Hall  
Sunderland  
SR1 3AA  
Telephone: 0191 520 5555  
Web: [www.sunderland.gov.uk](http://www.sunderland.gov.uk)


PROJECT			HIGHWAY MAINTENANCE PROGRAMME 2024/2025			
TITLE		A1018 ST NAZAIRE WAY		WARD		RYHOPE
PROJECT LEADER			G. CARR			NORTH 
DRAWN BY	GS	CHECKED BY	-	APPROVED BY	-	
DATE	1-24	SCALE	1:1000	SHEET SIZE	A4	
DRAWING No.	10/HM/202425/028		REVISION	0		



Reproduced from the Ordnance Survey mapping with the permission of the Controller of Her Majesty's Stationary Office © Crown Copyright. Unauthorised reproduction infringes Crown Copyright and may lead to prosecution or civil proceedings.  
City of Sunderland. Licence No. 100018385. Date: 2023

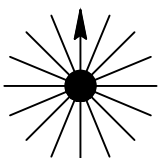
**\*All Dimensions shown are Indicative, Start and End point to be confirmed by Engineer on site.**

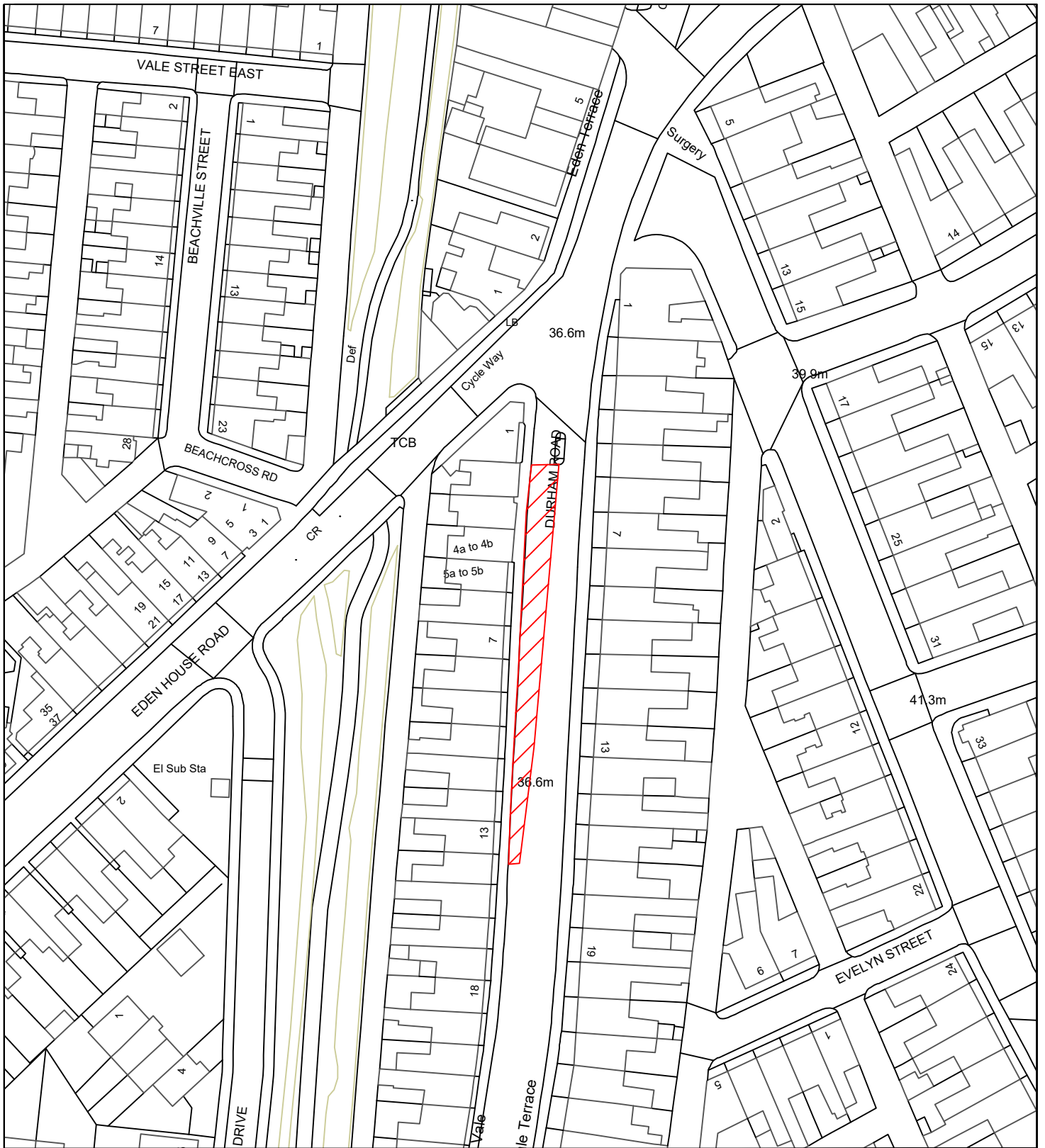
**KEY**

 Proposed works location.  
Approximate works area 350m<sup>2</sup>

**Sunderland  
City Council**

Transport and Infrastructure,  
City Development,  
Plater Way  
City Hall  
Sunderland  
SR1 3AA  
Telephone: 0191 520 5555  
Web: [www.sunderland.gov.uk](http://www.sunderland.gov.uk)


PROJECT			
HIGHWAY MAINTENANCE PROGRAMME 2024/2025			
TITLE		WARD	
A1018 STOCKTON ROAD SOUTH BOUND		RYHOPE	
PROJECT LEADER		NORTH 	
G. CARR			
DRAWN BY	CHECKED BY		APPROVED BY
GS	-		-
DATE	SCALE		SHEET SIZE
1-24	1:1000	A4	
DRAWING No.	REVISION		
10/HM/202425/029	0		


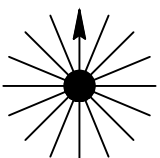


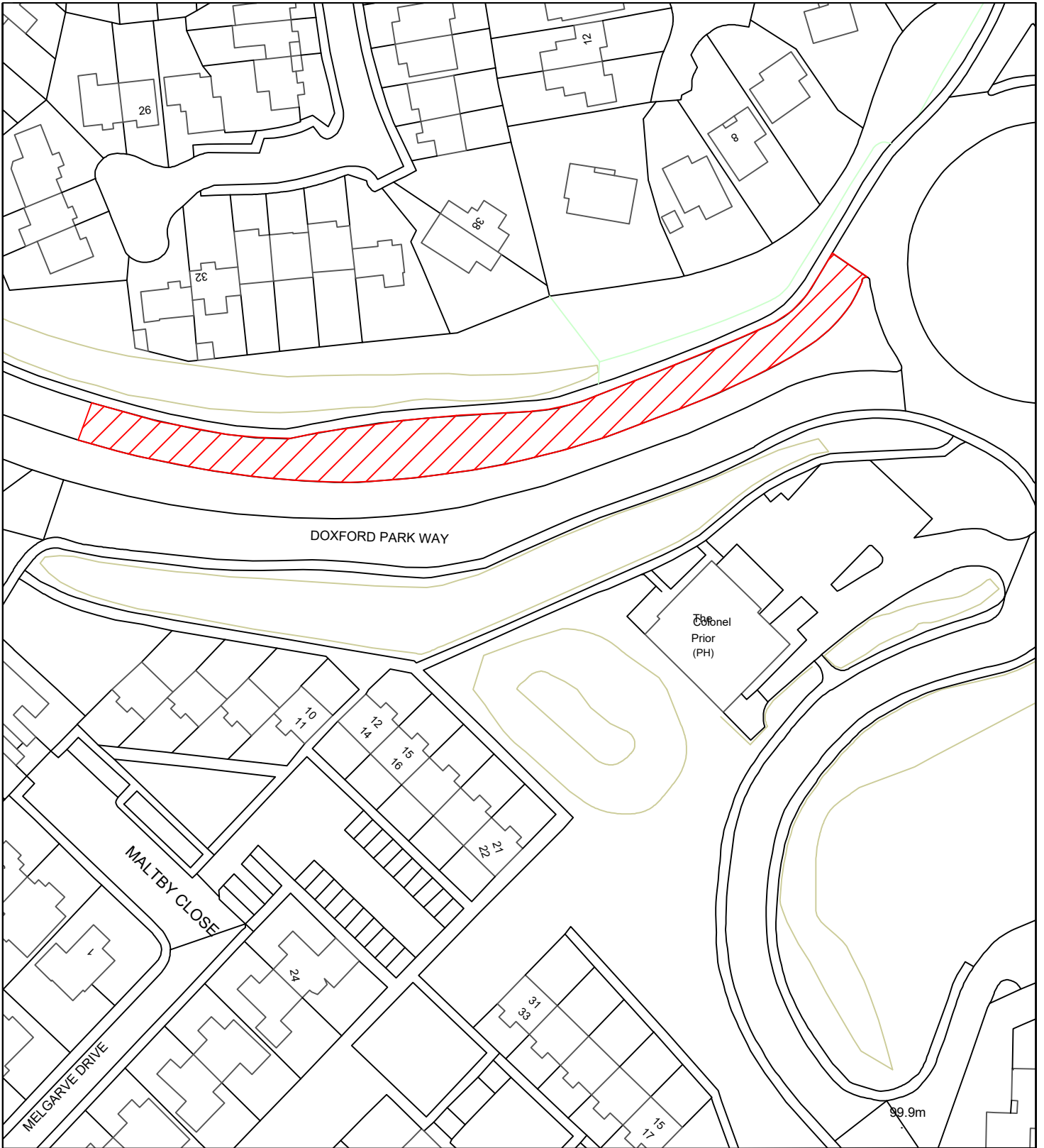
Reproduced from the Ordnance Survey mapping with the permission of the Controller of Her Majesty's Stationary Office © Crown Copyright. Unauthorised reproduction infringes Crown Copyright and may lead to prosecution or civil proceedings.  
City of Sunderland. Licence No. 100018385. Date: 2023

**\*All Dimensions shown are Indicative, Start and End point to be confirmed by Engineer on site.**

**KEY**

 Proposed works location.  
Approximate works area 1243m<sup>2</sup>


 <p>Transport and Infrastructure, City Development, Plater Way City Hall Sunderland SR1 3AA Telephone: 0191 520 5555 Web: <a href="http://www.sunderland.gov.uk">www.sunderland.gov.uk</a></p>	PROJECT		HIGHWAY MAINTENANCE PROGRAMME 2024/2025	
	TITLE		WARD	
	A 690 DURHAM ROAD (EDEN VALE)		MILLFIELD	
	PROJECT LEADER		NORTH	
	G. CARR			
	DRAWN BY	CHECKED BY		
GS	-	-		
DATE	SCALE	SHEET SIZE		
02/24	1:1000	A4		
DRAWING No.	REVISION			
10/HM/202425/030	0			



Reproduced from the Ordnance Survey mapping with the permission of the Controller of Her Majesty's Stationary Office © Crown Copyright. Unauthorised reproduction infringes Crown Copyright and may lead to prosecution or civil proceedings.  
City of Sunderland. Licence No. 100018385. Date: 2023

**\*All Dimensions shown are Indicative, Start and End point to be confirmed by Engineer on site.**

**KEY**

 Proposed works location.  
Approximate works area 1243m<sup>2</sup>

**Sunderland City Council**

Transport and Infrastructure,  
City Development,  
Plater Way  
City Hall  
Sunderland  
SR1 3AA  
Telephone: 0191 520 5555  
Web: [www.sunderland.gov.uk](http://www.sunderland.gov.uk)

PROJECT

HIGHWAY MAINTENANCE PROGRAMME 2024/2025

TITLE

DOXFORD PARK WAY

WARD

DOXFORD

PROJECT LEADER

G. CARR

NORTH

DRAWN BY

GS

CHECKED BY

-

APPROVED BY

-

DATE

02/24

SCALE

1:1000

SHEET SIZE

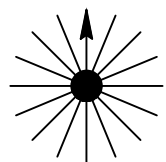
A4

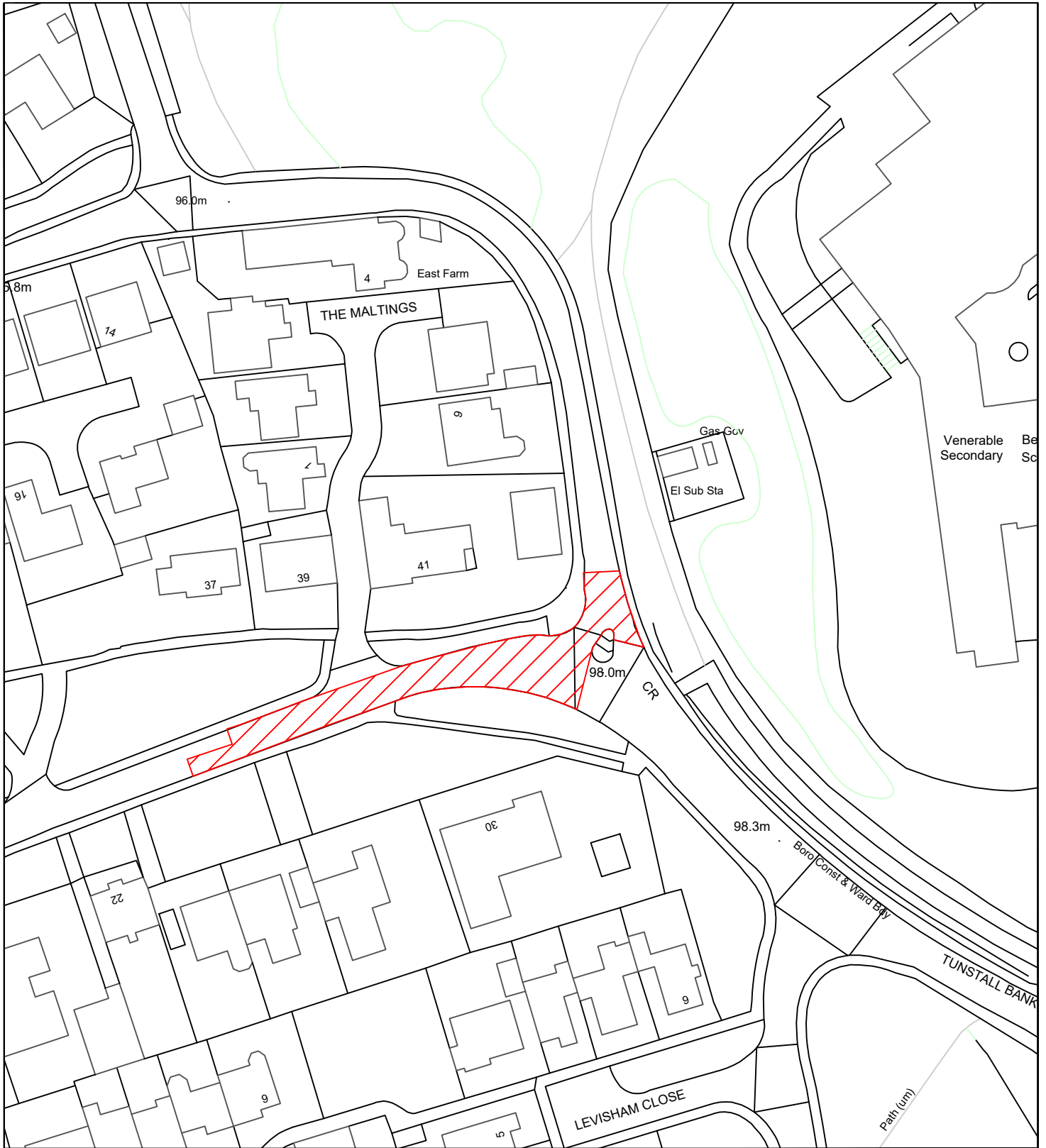
DRAWING No.

10/HM/202425/031

REVISION

0





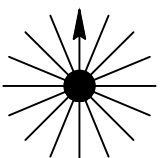


Reproduced from the Ordnance Survey mapping with the permission of the Controller of Her Majesty's Stationary Office © Crown Copyright. Unauthorised reproduction infringes Crown Copyright and may lead to prosecution or civil proceedings.  
City of Sunderland. Licence No. 100018385. Date: 2023

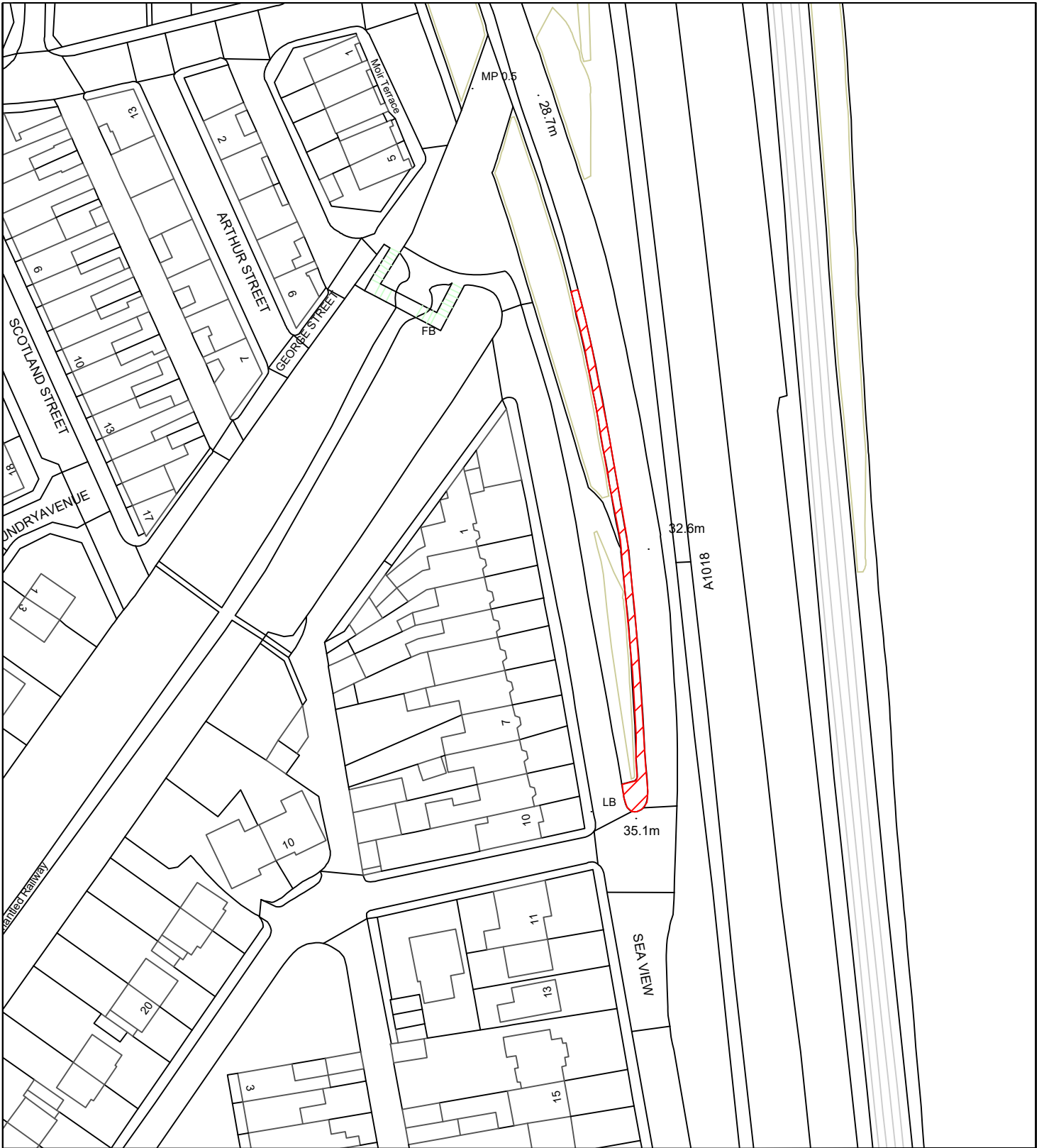
**\*All Dimensions shown are Indicative, Start and End point to be confirmed by Engineer on site.**

**KEY**

 Proposed works location.  
Approximate works area 645m<sup>2</sup>

 <p>Transport and Infrastructure, City Development, Plater Way City Hall Sunderland SR1 3AA Telephone: 0191 520 5555 Web: <a href="http://www.sunderland.gov.uk">www.sunderland.gov.uk</a></p>	PROJECT			HIGHWAY MAINTENANCE PROGRAMME 2024/2025		
	TITLE			WARD		
	TUNSTALL VILLAGE GREEN PHASE 1			DOXFORD		
	PROJECT LEADER			NORTH		
	G. CARR					
	DRAWN BY	CHECKED BY	APPROVED BY			
	GS	-	-			
DATE	SCALE	SHEET SIZE				
02/24	1:1000	A4	REVISION			
DRAWING No.			0			
10/HM/202425/032						






Reproduced from the Ordnance Survey mapping with the permission of the Controller of Her Majesty's Stationary Office © Crown Copyright. Unauthorised reproduction infringes Crown Copyright and may lead to prosecution or civil proceedings.  
City of Sunderland. Licence No. 100018385. Date: 2023

**\*All Dimensions shown are Indicative, Start and End point to be confirmed by Engineer on site.**

**KEY**

 Proposed works location.  
Approximate works area 152m<sup>2</sup>

**Sunderland City Council**

Transport and Infrastructure,  
City Development,  
Plater Way  
City Hall  
Sunderland  
SR1 3AA  
Telephone: 0191 520 5555  
Web: [www.sunderland.gov.uk](http://www.sunderland.gov.uk)

PROJECT

**HIGHWAY MAINTENANCE PROGRAMME 2024/2025**

TITLE

**B1287 FOOTWAY**

WARD

**RYHOPE**

PROJECT LEADER

**G. CARR**

NORTH

DRAWN BY

**GS**

CHECKED BY

-

APPROVED BY

-

DATE

**1-24**

SCALE

**1:1000**

SHEET SIZE

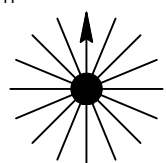
**A4**

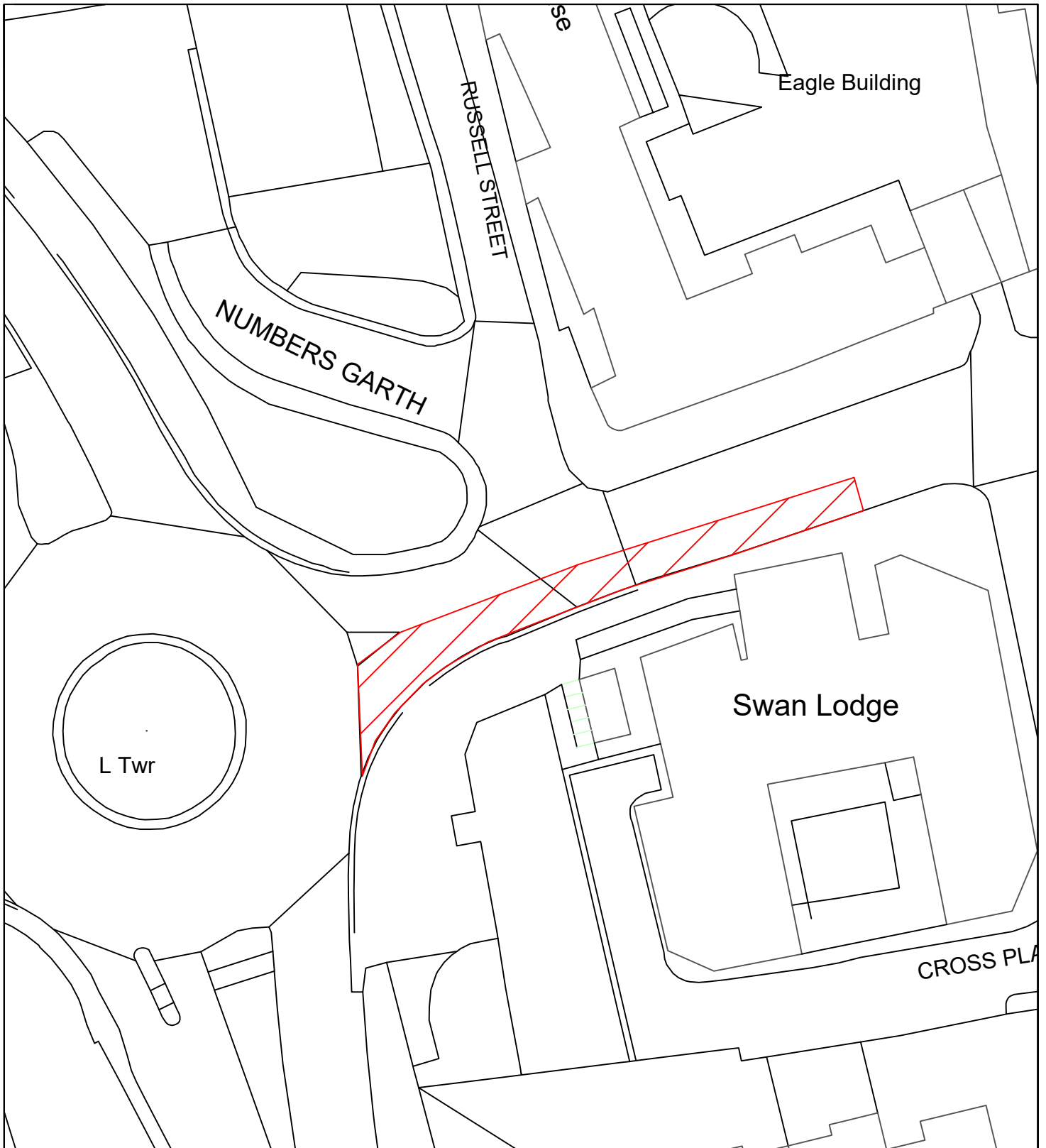
DRAWING No.

**10/HM/202425/033**

REVISION

**0**





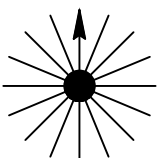


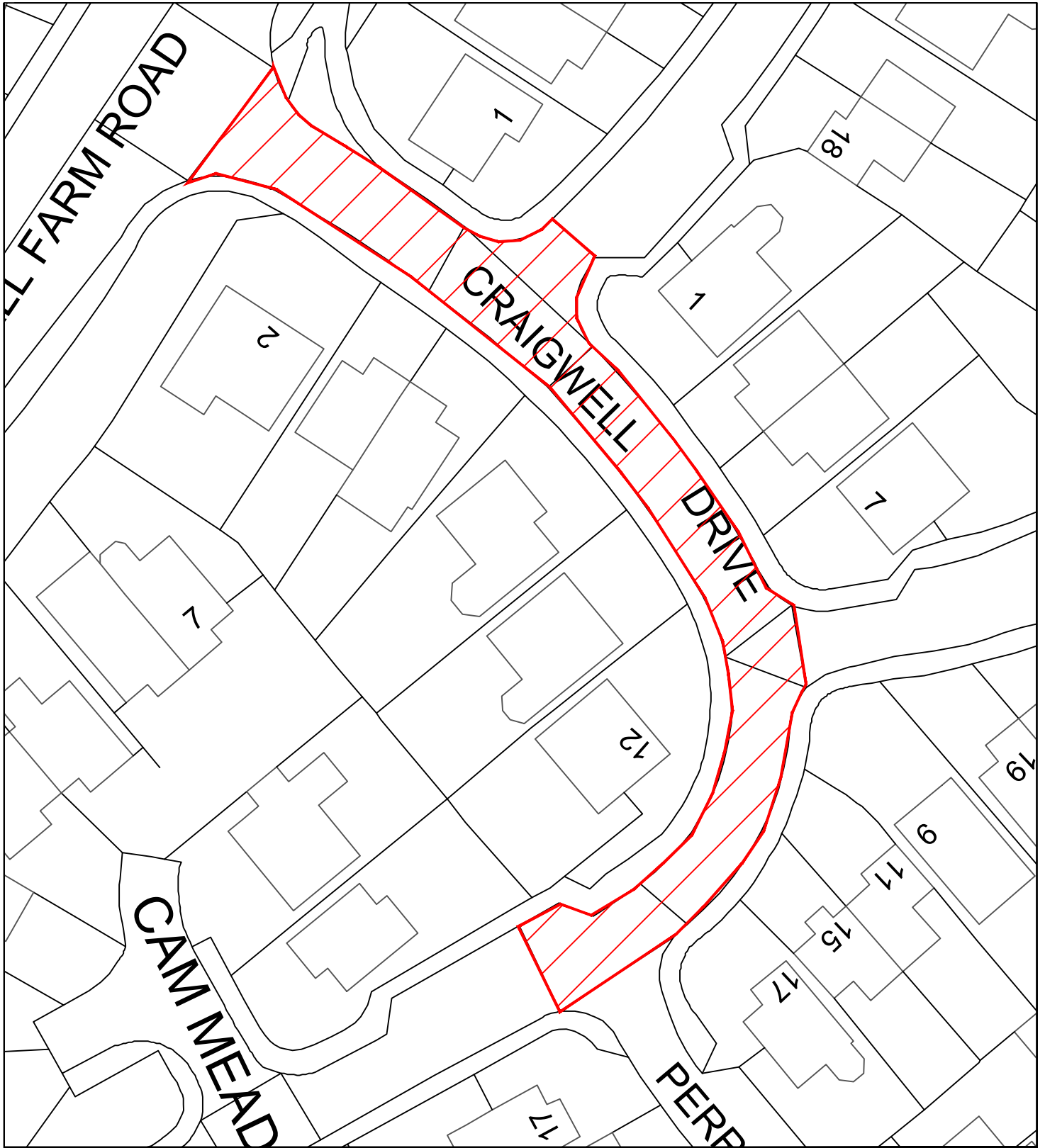
Reproduced from the Ordnance Survey mapping with the permission of the Controller of Her Majesty's Stationary Office © Crown Copyright. Unauthorised reproduction infringes Crown Copyright and may lead to prosecution or civil proceedings.  
City of Sunderland. Licence No. 100018385. Date: 2023

**\*All Dimensions shown are Indicative, Start and End point to be confirmed by Engineer on site.**

**KEY**

 Proposed works location.  
Approximate works area 218m<sup>2</sup>

 <p>Transport and Infrastructure, City Development, Plater Way City Hall Sunderland SR1 3AA Telephone: 0191 520 5555 Web: <a href="http://www.sunderland.gov.uk">www.sunderland.gov.uk</a></p>	PROJECT			HIGHWAY MAINTENANCE PROGRAMME 2024/2025		
	TITLE			WARD		
	HIGH STREET EAST			HENDON		
	PROJECT LEADER			NORTH		
	G. CARR					
	DRAWN BY	CHECKED BY	APPROVED BY			
GS	-	-				
DATE	SCALE	SHEET SIZE				
1/24	1:500	A4	DRAWING No.	10/HM/202425/034	REVISION	0



Reproduced from the Ordnance Survey mapping with the permission of the Controller of Her Majesty's Stationary Office © Crown Copyright. Unauthorised reproduction infringes Crown Copyright and may lead to prosecution or civil proceedings.  
City of Sunderland. Licence No. 100018385. Date: 2023

\*All Dimensions shown are Indicative, Start and End point to be confirmed by Engineer on site.

**KEY**



Proposed works location.  
Approximate works area 982m<sup>2</sup>

**Sunderland City Council**

Transport and Infrastructure,  
City Development,  
Plater Way  
City Hall  
Sunderland  
SR1 3AA  
Telephone: 0191 520 5555  
Web: [www.sunderland.gov.uk](http://www.sunderland.gov.uk)

PROJECT

HIGHWAY MAINTENANCE PROGRAMME 2024/2025

TITLE

CRAIGWELL DRIVE

WARD

DOXFORD

PROJECT LEADER

G. CARR

NORTH

DRAWN BY

GS

CHECKED BY

-

APPROVED BY

-

DATE

1-24

SCALE

1:500

SHEET SIZE

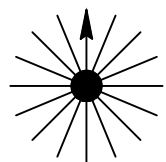
A4

DRAWING No.

10/HM/202425/035

REVISION

0






Reproduced from the Ordnance Survey mapping with the permission of the Controller of Her Majesty's Stationary Office © Crown Copyright. Unauthorised reproduction infringes Crown Copyright and may lead to prosecution or civil proceedings.  
City of Sunderland. Licence No. 100018385. Date: 2023

\*All Dimensions shown are Indicative, Start and End point to be confirmed by Engineer on site.

**KEY**

 Proposed works location.  
Approximate works area 428m<sup>2</sup>

**Sunderland  
City Council**

Transport and Infrastructure,  
City Development,  
Plater Way  
City Hall  
Sunderland  
SR1 3AA  
Telephone: 0191 520 5555  
Web: [www.sunderland.gov.uk](http://www.sunderland.gov.uk)

PROJECT

HIGHWAY MAINTENANCE PROGRAMME 2024/2025

TITLE

ELSDON BURN ROAD

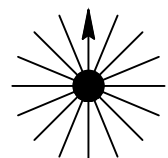
WARD

DOXFORD

PROJECT LEADER

G. CARR

NORTH



DRAWN BY

GS

CHECKED BY

-

APPROVED BY

-

DATE

1-23

SCALE

1:500

SHEET SIZE

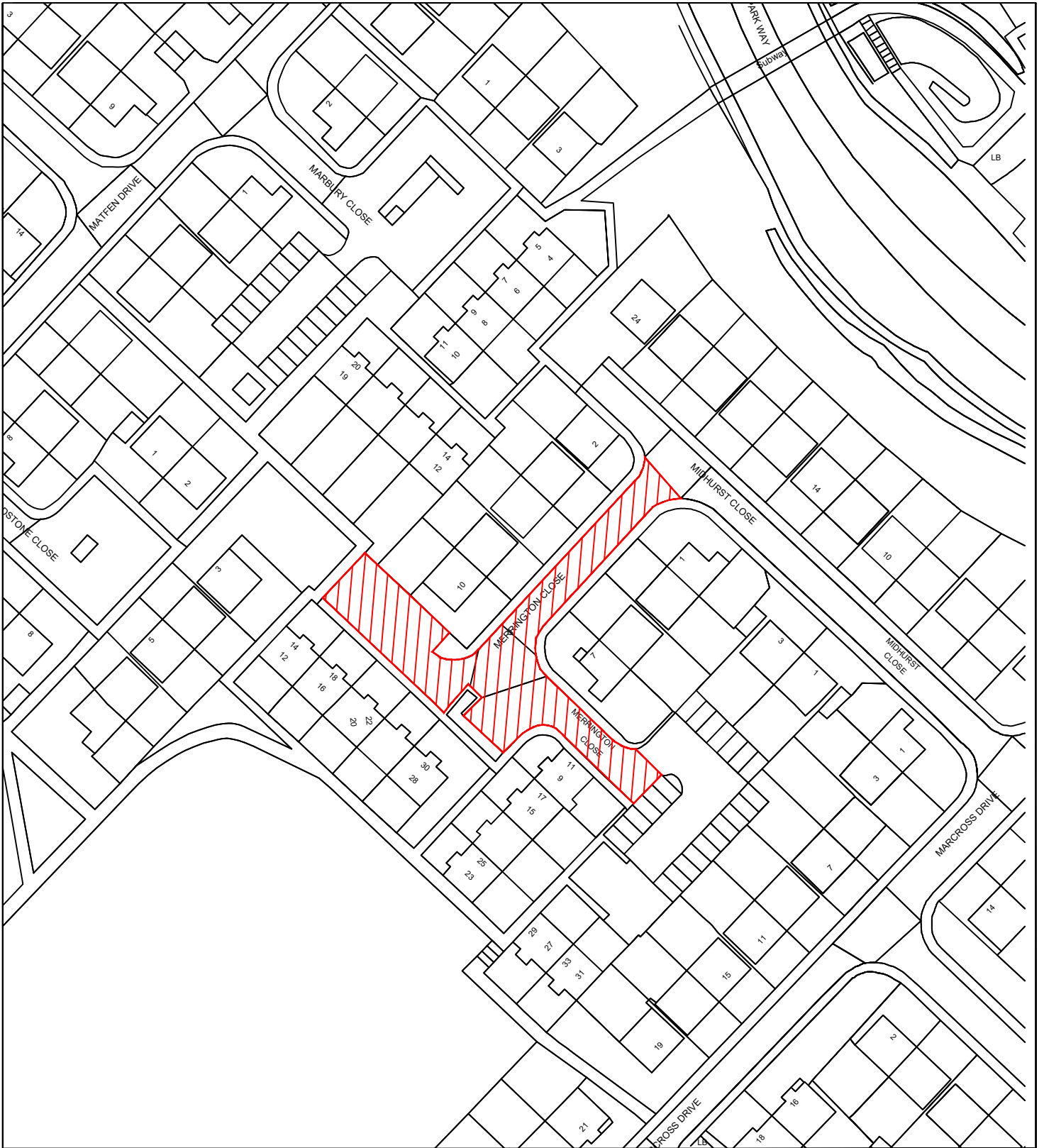
A4

DRAWING No.

10/HM/202425/036

REVISION


0



Reproduced from the Ordnance Survey mapping with the permission of the Controller of Her Majesty's Stationary Office © Crown Copyright. Unauthorised reproduction infringes Crown Copyright and may lead to prosecution or civil proceedings.  
City of Sunderland. Licence No. 100018385. Date: 2023

**\*All Dimensions shown are Indicative, Start and End point to be confirmed by Engineer on site.**

**KEY**

 Proposed works location.  
Approximate works area 975m<sup>2</sup>

**Sunderland  
City Council**

Transport and Infrastructure,  
City Development,  
Plater Way  
City Hall  
Sunderland  
SR1 3AA  
Telephone: 0191 520 5555  
Web: [www.sunderland.gov.uk](http://www.sunderland.gov.uk)

PROJECT

**HIGHWAY MAINTENANCE PROGRAMME 2024/2025**

TITLE

**MERRINGTON CLOSE**

WARD

**DOXFORD**

PROJECT LEADER

**G. CARR**

NORTH

DRAWN BY

**GS**

CHECKED BY

-

APPROVED BY

-

DATE

**1-23**

SCALE

**1:1000**

SHEET SIZE

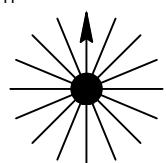
**A4**

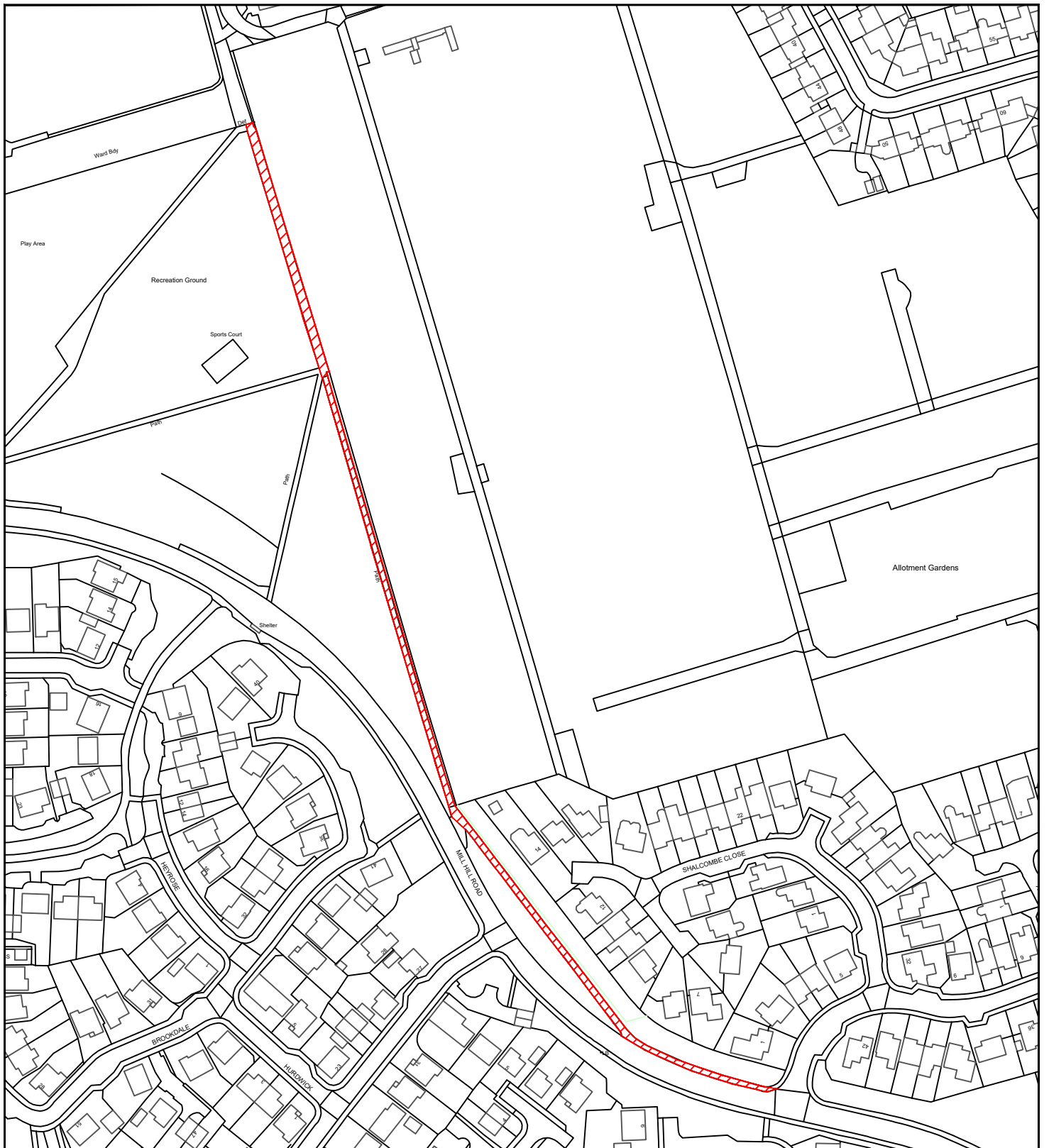
DRAWING No.

**10/HM/202425/037**

REVISION

**0**






Reproduced from the Ordnance Survey mapping with the permission of the Controller of Her Majesty's Stationary Office © Crown Copyright. Unauthorised reproduction infringes Crown Copyright and may lead to prosecution or civil proceedings.  
City of Sunderland. Licence No. 100018385. Date: 2023

**\*All Dimensions shown are Indicative, Start and End point to be confirmed by Engineer on site.**

**KEY**

 Proposed works location.  
Approximate works area 1019 m<sup>2</sup>

**Sunderland  
City Council**

Infrastructure and Transportation,  
City Development,  
Plater Way  
City Hall  
Sunderland  
SR1 3AA  
Telephone: 0191 520 5555  
Web: [www.sunderland.gov.uk](http://www.sunderland.gov.uk)

PROJECT

**HIGHWAY MAINTENANCE PROGRAMME 2024/2025**

TITLE

**MILL HILL ROAD - ST MATTHEWS  
FOOTPATH**

WARD

**DOXFORD**

PROJECT LEADER

**G. CARR**

NORTH

DRAWN BY

**GS**

CHECKED BY

**T.SMITH**

APPROVED BY

-

DATE

**02/2024**

SCALE

**1:2000**

SHEET SIZE

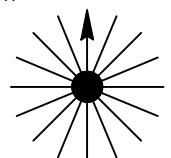
**A4**

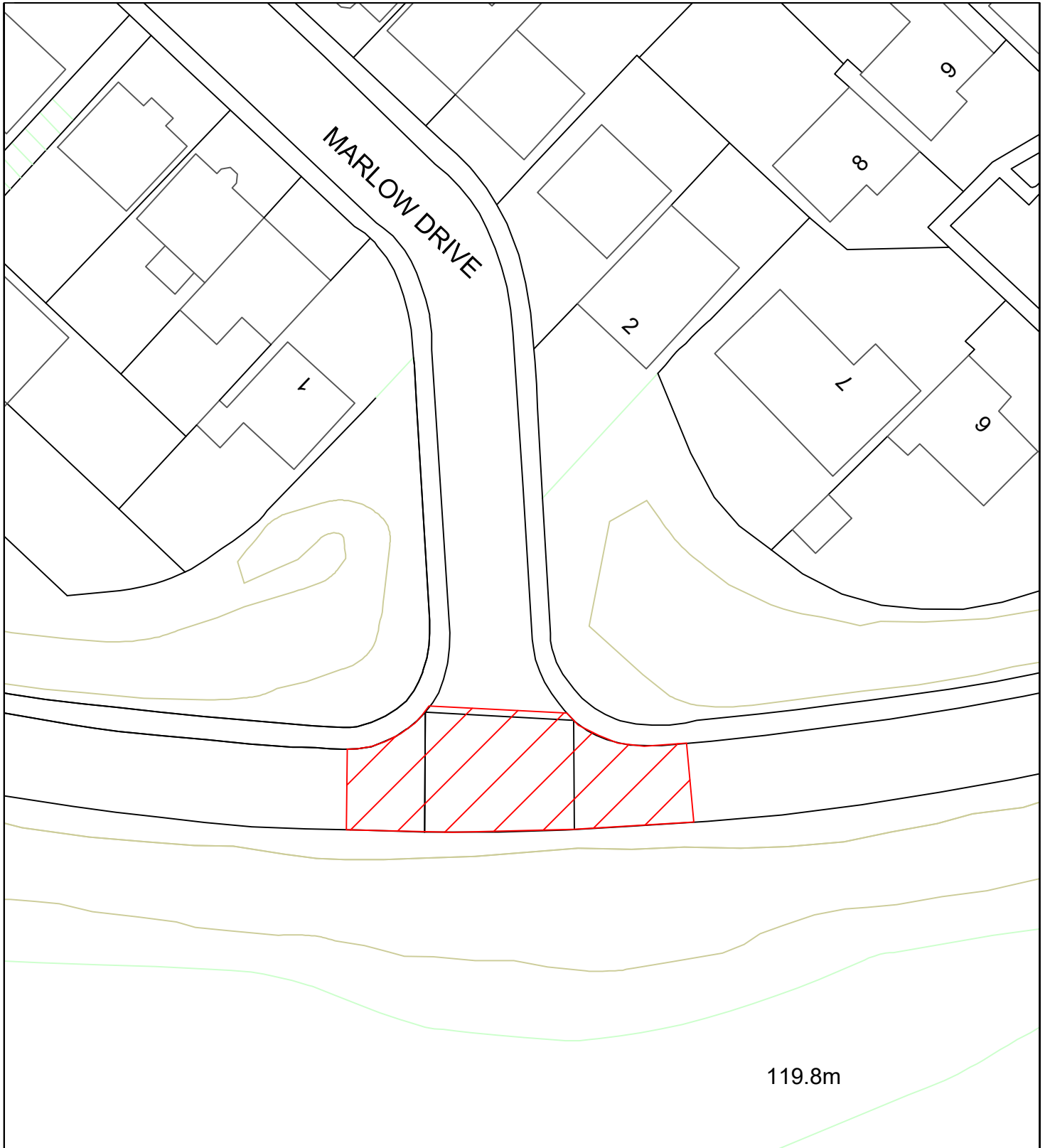
DRAWING No.

**10/HM/202425/038**

REVISION

**0**






Reproduced from the Ordnance Survey mapping with the permission of the Controller of Her Majesty's Stationary Office © Crown Copyright. Unauthorised reproduction infringes Crown Copyright and may lead to prosecution or civil proceedings.  
City of Sunderland. Licence No. 100018385. Date: 2023

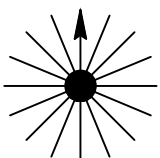
\*All Dimensions shown are Indicative, Start and End point to be confirmed by Engineer on site.

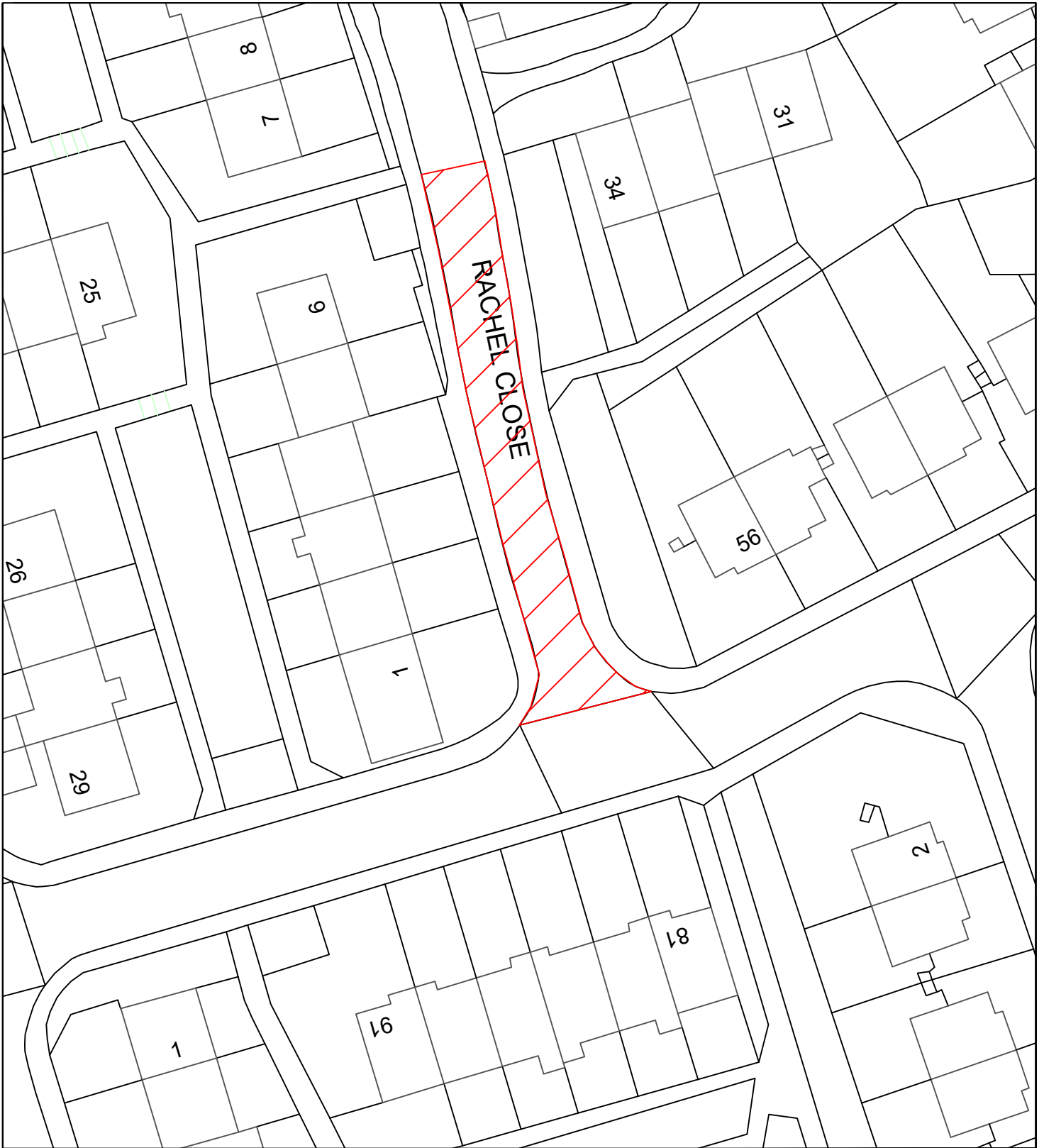
**KEY**

 Proposed works location. Approximate works area 288m<sup>2</sup>

**Sunderland City Council**

Transport and Infrastructure,  
City Development,  
Plater Way  
City Hall  
Sunderland  
SR1 3AA  
Telephone: 0191 520 5555  
Web: [www.sunderland.gov.uk](http://www.sunderland.gov.uk)


PROJECT			
HIGHWAY MAINTENANCE PROGRAMME 2024/2025			
TITLE		WARD	
MOORSIDE ROAD (ENTRANCE TO MARLOW DRIVE)		DOXFORD	
PROJECT LEADER		NORTH 	
G. CARR			
DRAWN BY	CHECKED BY		APPROVED BY
GS	-		-
DATE	SCALE	SHEET SIZE	
1-24	1:1000	A4	
DRAWING No.	REVISION		
10/HM/202425/039	0		



Reproduced from the Ordnance Survey mapping with the permission of the Controller of Her Majesty's Stationary Office © Crown Copyright. Unauthorised reproduction infringes Crown Copyright and may lead to prosecution or civil proceedings.  
City of Sunderland. Licence No. 100018385. Date: 2023

**\*All Dimensions shown are Indicative, Start and End point to be confirmed by Engineer on site.**

**KEY**

 Proposed works location.  
Approximate works area 296m<sup>2</sup>

**Sunderland City Council**

Transport and Infrastructure,  
City Development,  
Plater Way  
City Hall  
Sunderland  
SR1 3AA  
Telephone: 0191 520 5555  
Web: [www.sunderland.gov.uk](http://www.sunderland.gov.uk)

PROJECT

HIGHWAY MAINTENANCE PROGRAMME 2024/2025

TITLE

RACHEL CLOSE

WARD

DOXFORD

PROJECT LEADER

G. CARR

NORTH

DRAWN BY

GS

CHECKED BY

-

APPROVED BY

-

DATE

1-23

SCALE

1:500

SHEET SIZE

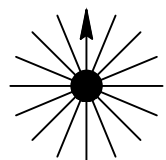
A4

DRAWING No.

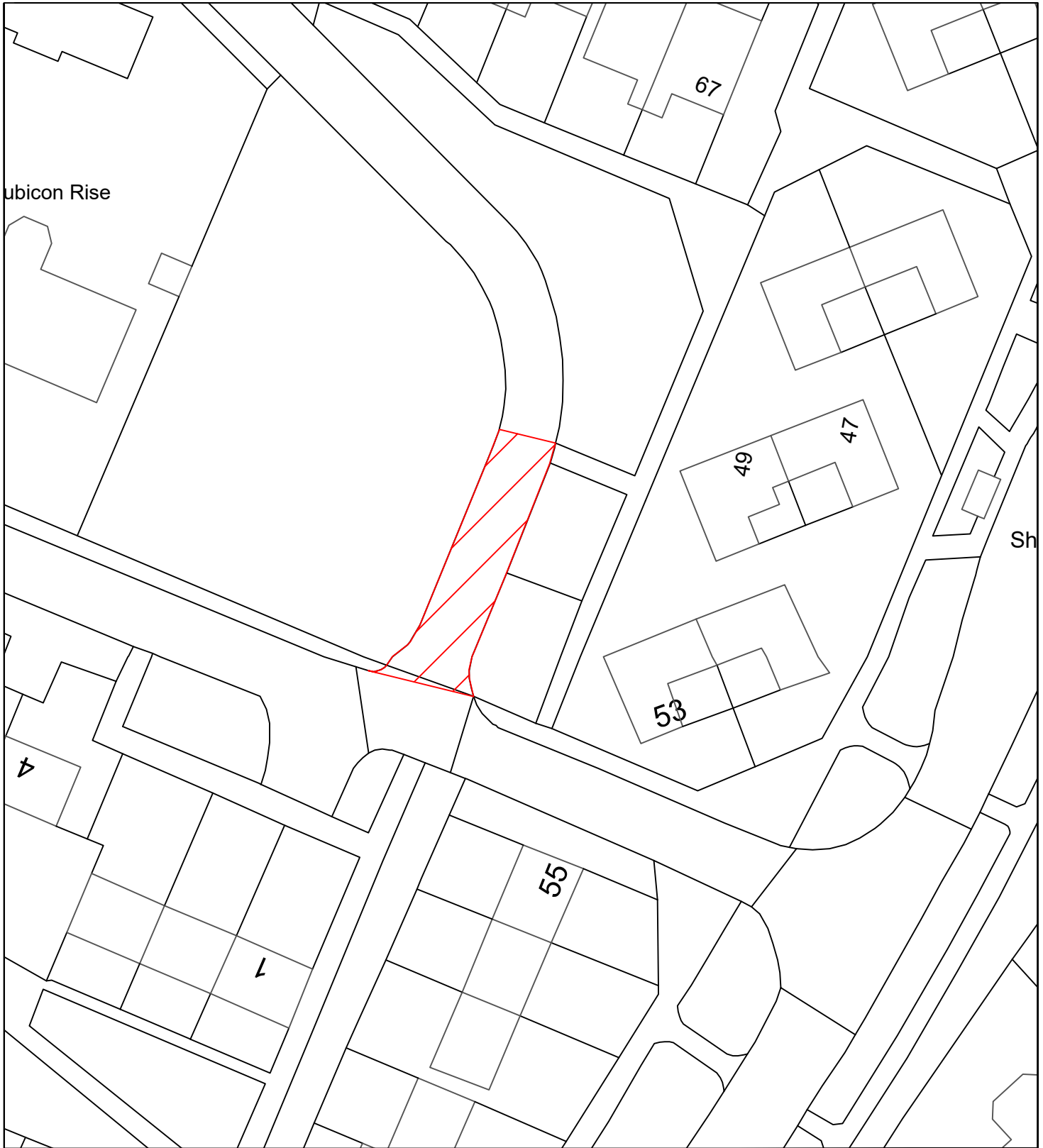
10/HM/202425/040

REVISION

0








Reproduced from the Ordnance Survey mapping with the permission of the Controller of Her Majesty's Stationary Office © Crown Copyright. Unauthorised reproduction infringes Crown Copyright and may lead to prosecution or civil proceedings.  
City of Sunderland. Licence No. 100018385. Date: 2023

**\*All Dimensions shown are Indicative, Start and End point to be confirmed by Engineer on site.**

**KEY**

 Proposed works location.  
Approximate works area 154m<sup>2</sup>

**Sunderland City Council**

Transport and Infrastructure,  
City Development,  
Plater Way  
City Hall  
Sunderland  
SR1 3AA  
Telephone: 0191 520 5555  
Web: [www.sunderland.gov.uk](http://www.sunderland.gov.uk)

PROJECT

HIGHWAY MAINTENANCE PROGRAMME 2024/2025

TITLE

TREECONE CLOSE

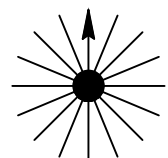
WARD

DOXFORD

PROJECT LEADER

G. CARR

NORTH



DRAWN BY

GS

CHECKED BY

-

APPROVED BY

-

DATE

1-23

SCALE

1:500

SHEET SIZE

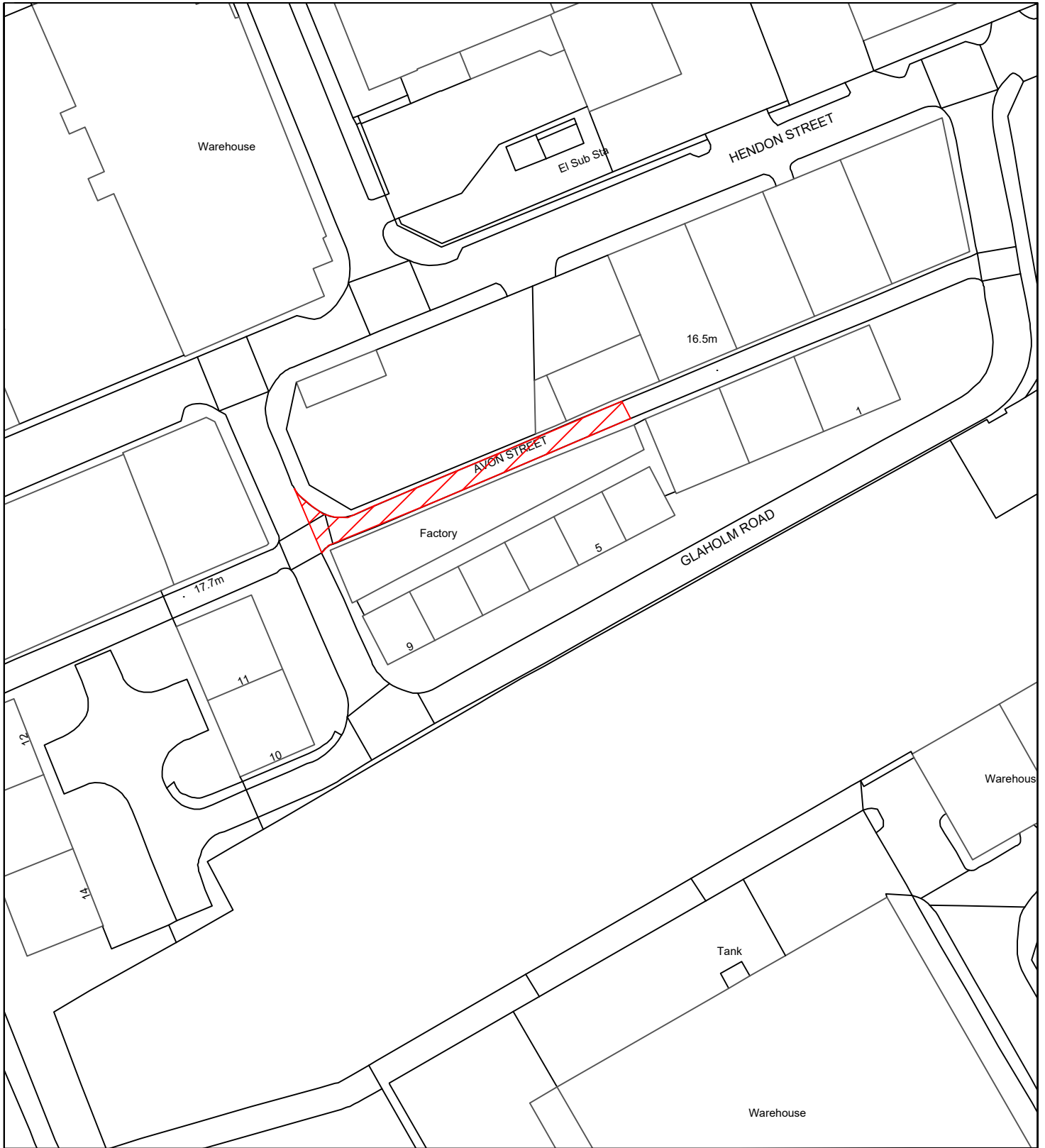
A4

DRAWING No.

10/HM/202425/041

REVISION


0



Reproduced from the Ordnance Survey mapping with the permission of the Controller of Her Majesty's Stationary Office © Crown Copyright. Unauthorised reproduction infringes Crown Copyright and may lead to prosecution or civil proceedings.  
City of Sunderland. Licence No. 100018385. Date: 2023

**\*All Dimensions shown are Indicative, Start and End point to be confirmed by Engineer on site.**

**KEY**

 Proposed works location.  
Approximate works area 248m<sup>2</sup>

**Sunderland City Council**

Transport and Infrastructure,  
City Development,  
Plater Way  
City Hall  
Sunderland  
SR1 3AA  
Telephone: 0191 520 5555  
Web: [www.sunderland.gov.uk](http://www.sunderland.gov.uk)

PROJECT

**HIGHWAY MAINTENANCE PROGRAMME 2024/2025**

TITLE

**AVON STREET**

WARD

**HENDON**

PROJECT LEADER

**G. CARR**

NORTH

DRAWN BY

**GS**

CHECKED BY

-

APPROVED BY

-

DATE

**02/24**

SCALE

**1:1000**

SHEET SIZE

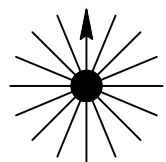
**A4**

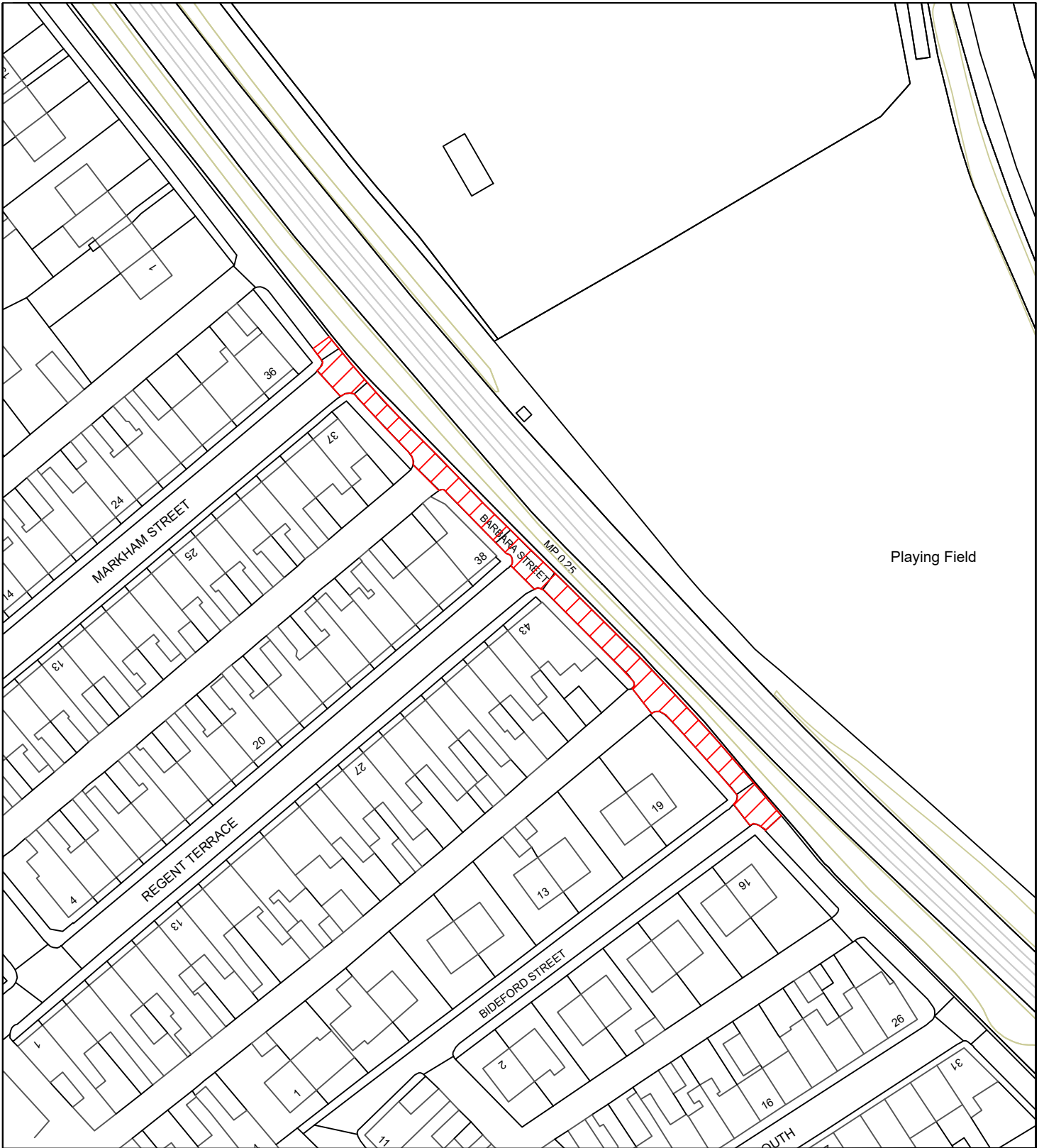
DRAWING No.

**10/HM/202425/042**

REVISION

**0**






Reproduced from the Ordnance Survey mapping with the permission of the Controller of Her Majesty's Stationary Office © Crown Copyright. Unauthorised reproduction infringes Crown Copyright and may lead to prosecution or civil proceedings.  
City of Sunderland. Licence No. 100018385. Date: 2023

**\*All Dimensions shown are Indicative, Start and End point to be confirmed by Engineer on site.**

**KEY**

 Proposed works location.  
Approximate works area 485m<sup>2</sup>

**Sunderland City Council**

Transport and Infrastructure,  
City Development,  
Plater Way  
City Hall  
Sunderland  
SR1 3AA  
Telephone: 0191 520 5555  
Web: [www.sunderland.gov.uk](http://www.sunderland.gov.uk)

PROJECT

**HIGHWAY MAINTENANCE PROGRAMME 2024/2025**

TITLE

**BARBARA STREET**

WARD

**HENDON**

PROJECT LEADER

**G. CARR**

NORTH

DRAWN BY

**GS**

CHECKED BY

-

APPROVED BY

-

DATE

**1/24**

SCALE

**1:500**

SHEET SIZE

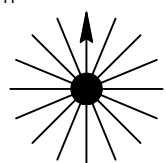
**A4**

DRAWING No.

**10/HM/202425/043**

REVISION

**0**






Reproduced from the Ordnance Survey mapping with the permission of the Controller of Her Majesty's Stationary Office © Crown Copyright. Unauthorised reproduction infringes Crown Copyright and may lead to prosecution or civil proceedings.  
City of Sunderland. Licence No. 100018385. Date: 2023

\*All Dimensions shown are Indicative, Start and End point to be confirmed by Engineer on site.

**KEY**

 Proposed works location.  
Approximate works area 589m<sup>2</sup>

**Sunderland City Council**

Transport and Infrastructure,  
City Development,  
Plater Way  
City Hall  
Sunderland  
SR1 3AA  
Telephone: 0191 520 5555  
Web: [www.sunderland.gov.uk](http://www.sunderland.gov.uk)

PROJECT

HIGHWAY MAINTENANCE PROGRAMME 2024/2025

TITLE

CAIRO STREET EAST BACK

WARD

HENDON

PROJECT LEADER

G. CARR

NORTH

DRAWN BY

GS

CHECKED BY

-

APPROVED BY

-

DATE

1/24

SCALE

1:500

SHEET SIZE

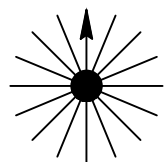
A4

DRAWING No.

10/HM/202425/044

REVISION

0






Reproduced from the Ordnance Survey mapping with the permission of the Controller of Her Majesty's Stationary Office © Crown Copyright. Unauthorised reproduction infringes Crown Copyright and may lead to prosecution or civil proceedings.  
City of Sunderland. Licence No. 100018385. Date: 2023

\*All Dimensions shown are Indicative, Start and End point to be confirmed by Engineer on site.

**KEY**

 Proposed works location.  
Approximate works area 362m<sup>2</sup>

**Sunderland  
City Council**

Transport and Infrastructure,  
City Development,  
Plater Way  
City Hall  
Sunderland  
SR1 3AA  
Telephone: 0191 520 5555  
Web: [www.sunderland.gov.uk](http://www.sunderland.gov.uk)

PROJECT

HIGHWAY MAINTENANCE PROGRAMME 2024/2025

TITLE

CAIRO STREET EAST BACK PHASE  
2

WARD

HENDON

PROJECT LEADER

G. CARR

NORTH

DRAWN BY

GS

CHECKED BY

-

APPROVED BY

-

DATE

1/24

SCALE

1:500

SHEET SIZE

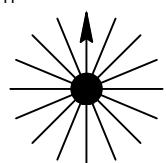
A4

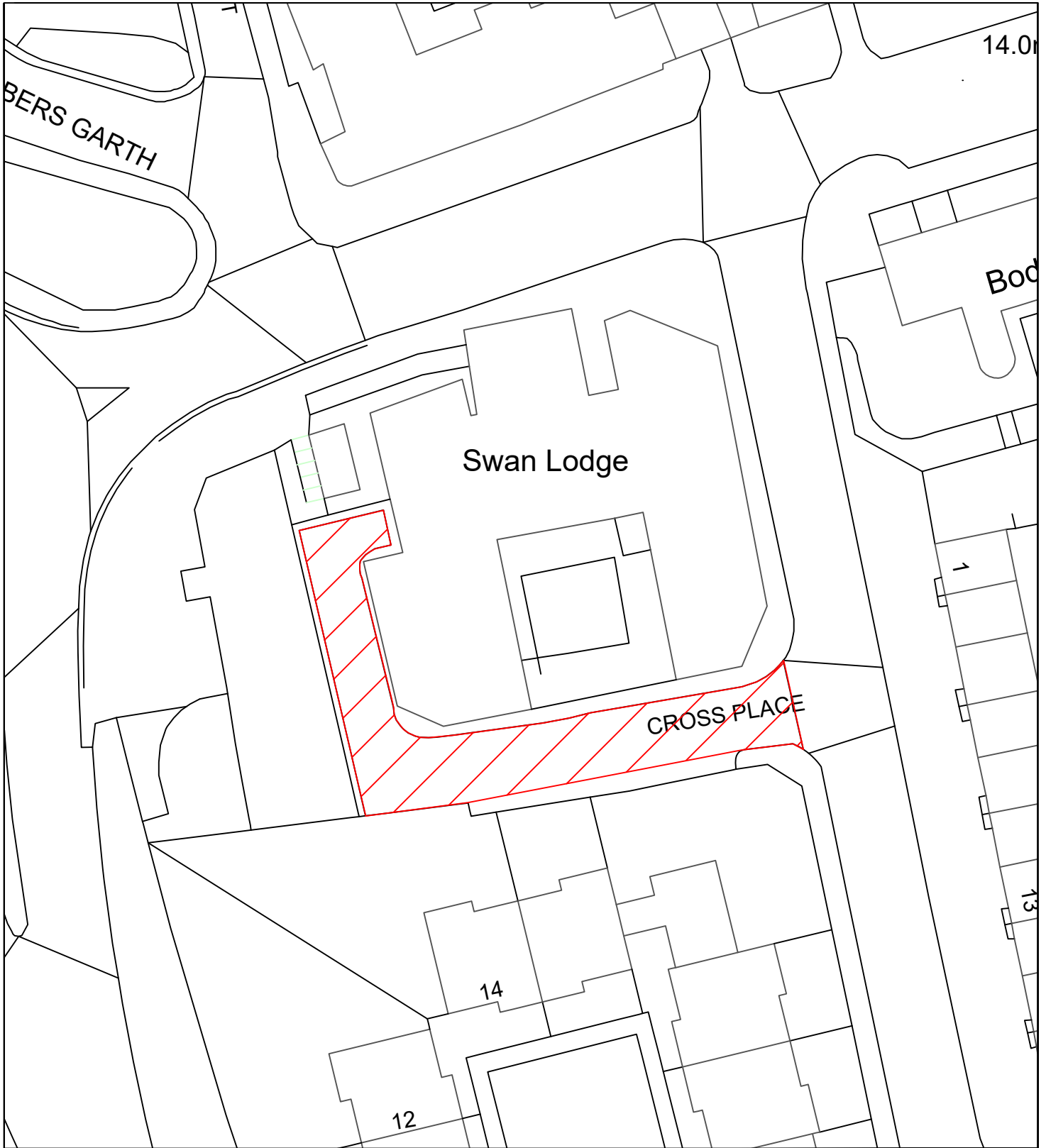
DRAWING No.

10/HM/202425/045

REVISION

0






Reproduced from the Ordnance Survey mapping with the permission of the Controller of Her Majesty's Stationary Office © Crown Copyright. Unauthorised reproduction infringes Crown Copyright and may lead to prosecution or civil proceedings.  
City of Sunderland. Licence No. 100018385. Date: 2023

\*All Dimensions shown are Indicative, Start and End point to be confirmed by Engineer on site.

**KEY**

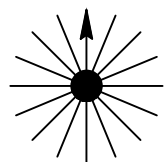
 Proposed works location.  
Approximate works area 352m<sup>2</sup>

**Sunderland City Council**

Transport and Infrastructure,  
City Development,  
Plater Way  
City Hall  
Sunderland  
SR1 3AA  
Telephone: 0191 520 5555  
Web: [www.sunderland.gov.uk](http://www.sunderland.gov.uk)

PROJECT		
HIGHWAY MAINTENANCE PROGRAMME 2024/2025		
TITLE		WARD
CROSS PLACE		HENDON
PROJECT LEADER		
G. CARR		
DRAWN BY	CHECKED BY	APPROVED BY
GS	-	-
DATE	SCALE	SHEET SIZE
1/24	1:500	A4
DRAWING No.	REVISION	
10/HM/202425/046	0	

NORTH





Reproduced from the Ordnance Survey mapping with the permission of the Controller of Her Majesty's Stationary Office © Crown Copyright. Unauthorised reproduction infringes Crown Copyright and may lead to prosecution or civil proceedings.  
City of Sunderland. Licence No. 100018385. Date: 2023

\*All Dimensions shown are Indicative, Start and End point to be confirmed by Engineer on site.

**KEY**

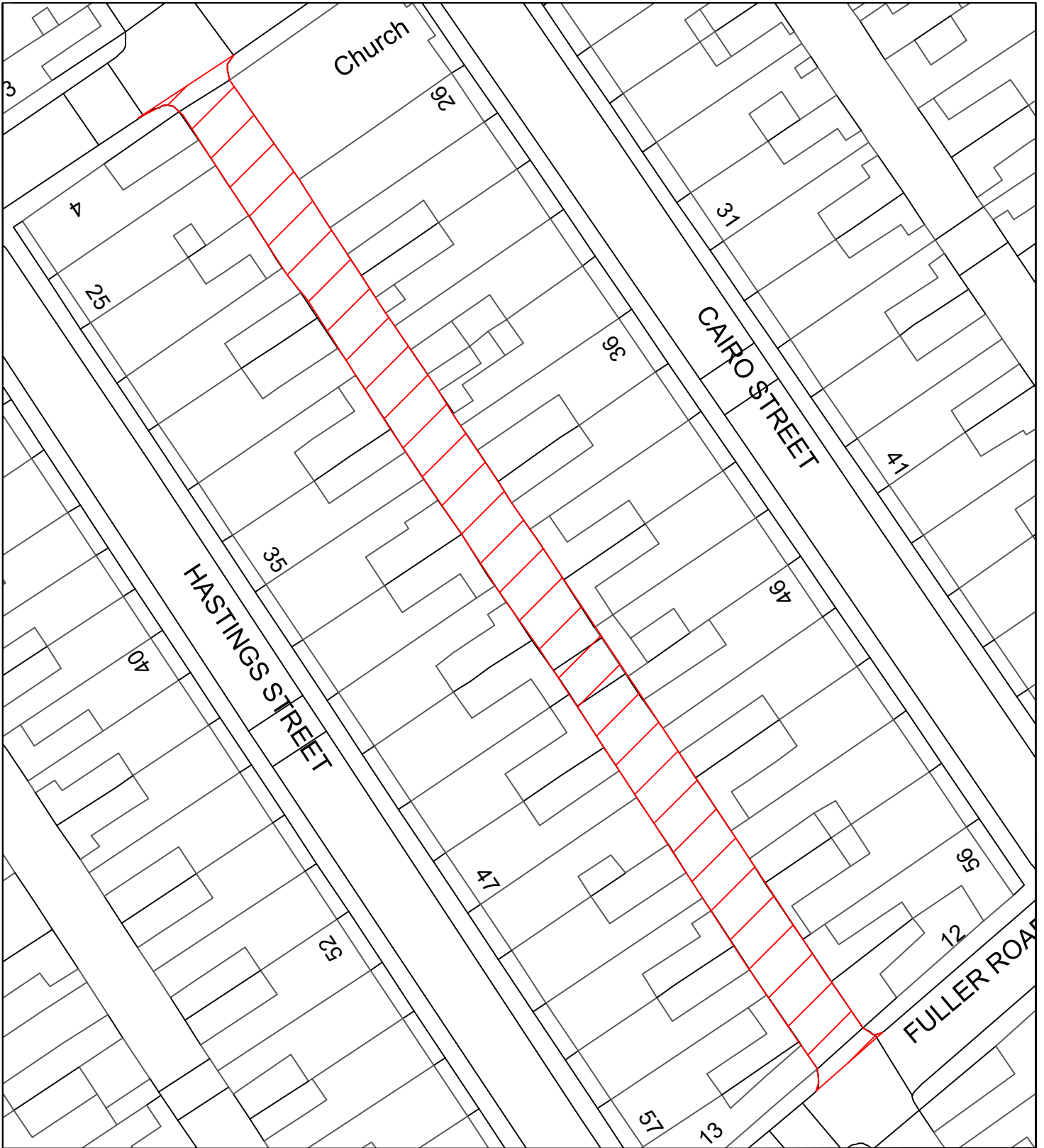


Proposed works location.  
Approximate works area 63m<sup>2</sup>

**Sunderland City Council**

Transport and Infrastructure,  
City Development,  
Plater Way  
City Hall  
Sunderland  
SR1 3AA  
Telephone: 0191 520 5555  
Web: [www.sunderland.gov.uk](http://www.sunderland.gov.uk)


PROJECT			HIGHWAY MAINTENANCE PROGRAMME 2024/2025		
TITLE		WARD			
CUBA STREET SOUTH BACK		HENDON			
PROJECT LEADER			NORTH		
G. CARR					
DRAWN BY	CHECKED BY	APPROVED BY			
GS	-	-			
DATE	SCALE	SHEET SIZE			
1/24	1:500	A4			
DRAWING No.	10/HM/202425/047	REVISION			
		0			



Reproduced from the Ordnance Survey mapping with the permission of the Controller of Her Majesty's Stationary Office © Crown Copyright. Unauthorised reproduction infringes Crown Copyright and may lead to prosecution or civil proceedings.  
 City of Sunderland. Licence No. 100018385. Date: 2023

\*All Dimensions shown are Indicative, Start and End point to be confirmed by Engineer on site.

**KEY**

 Proposed works location.  
 Approximate works area 577m<sup>2</sup>

**Sunderland City Council**

Transport and Infrastructure,  
 City Development,  
 Plater Way  
 City Hall  
 Sunderland  
 SR1 3AA  
 Telephone: 0191 520 5555  
 Web: [www.sunderland.gov.uk](http://www.sunderland.gov.uk)

PROJECT

HIGHWAY MAINTENANCE PROGRAMME 2024/2025

TITLE

HASTINGS STREET EAST  
 BACK

WARD

HENDON

PROJECT LEADER

G. CARR

NORTH

DRAWN BY

GS

CHECKED BY

-

APPROVED BY

-

DATE

1/24

SCALE

1:500

SHEET SIZE

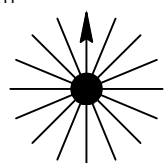
A4

DRAWING No.

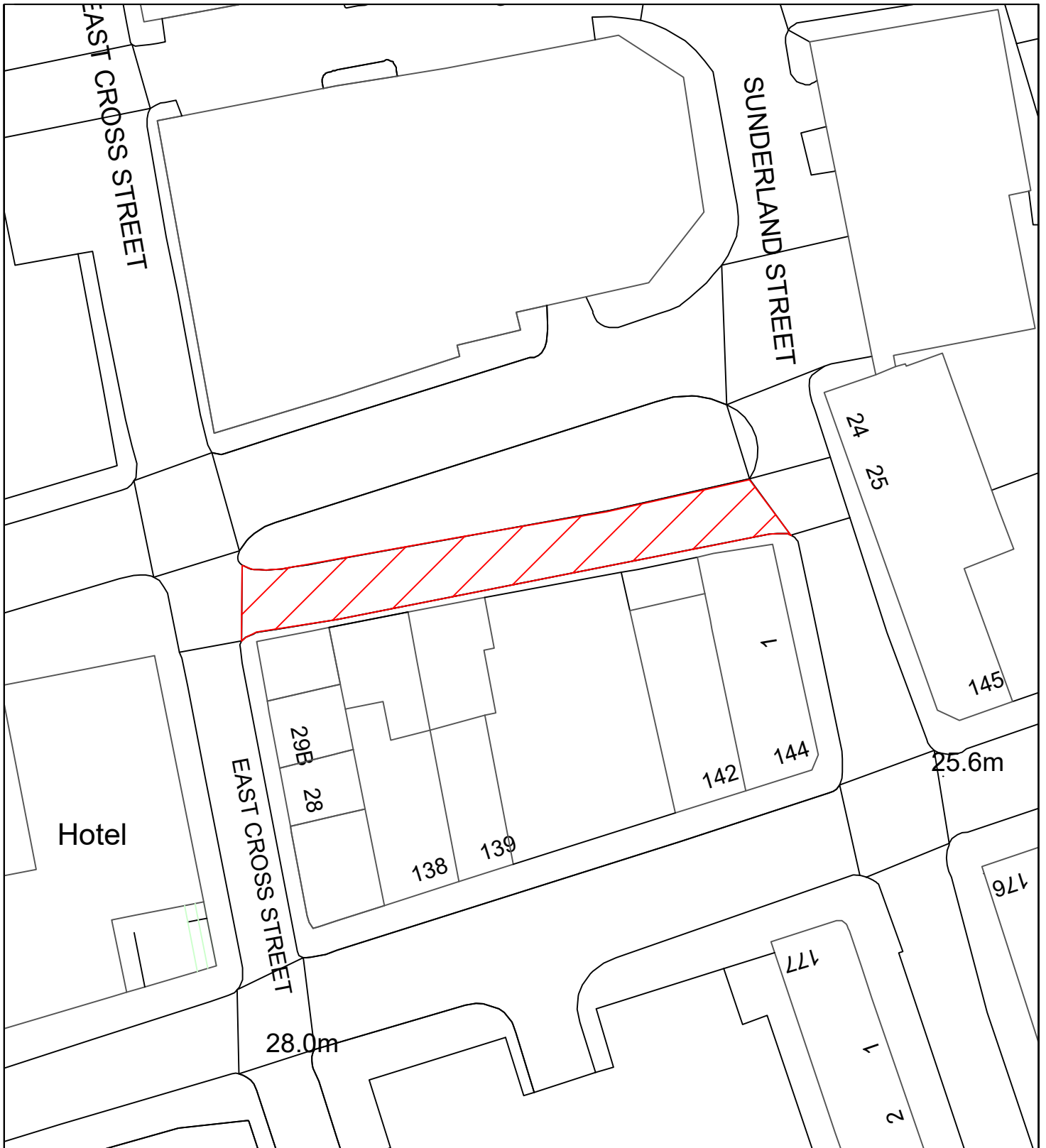
10/HM/202425/048

REVISION

0








Reproduced from the Ordnance Survey mapping with the permission of the Controller of Her Majesty's Stationary Office © Crown Copyright. Unauthorised reproduction infringes Crown Copyright and may lead to prosecution or civil proceedings.  
 City of Sunderland. Licence No. 100018385. Date: 2023

**\*All Dimensions shown are Indicative, Start and End point to be confirmed by Engineer on site.**

**KEY**

 Proposed works location.  
 Approximate works area 256m<sup>2</sup>

**Sunderland City Council**

Transport and Infrastructure,  
 City Development,  
 Plater Way  
 City Hall  
 Sunderland  
 SR1 3AA  
 Telephone: 0191 520 5555  
 Web: [www.sunderland.gov.uk](http://www.sunderland.gov.uk)

PROJECT

**HIGHWAY MAINTENANCE PROGRAMME 2024/2025**

TITLE

**HIGH STREET WEST NORTH REAR**

WARD

**HENDON**

PROJECT LEADER

**G. CARR**

NORTH

DRAWN BY

**GS**

CHECKED BY

-

APPROVED BY

-

DATE

**1/24**

SCALE

**1:500**

SHEET SIZE

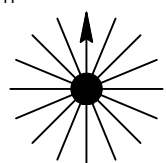
**A4**

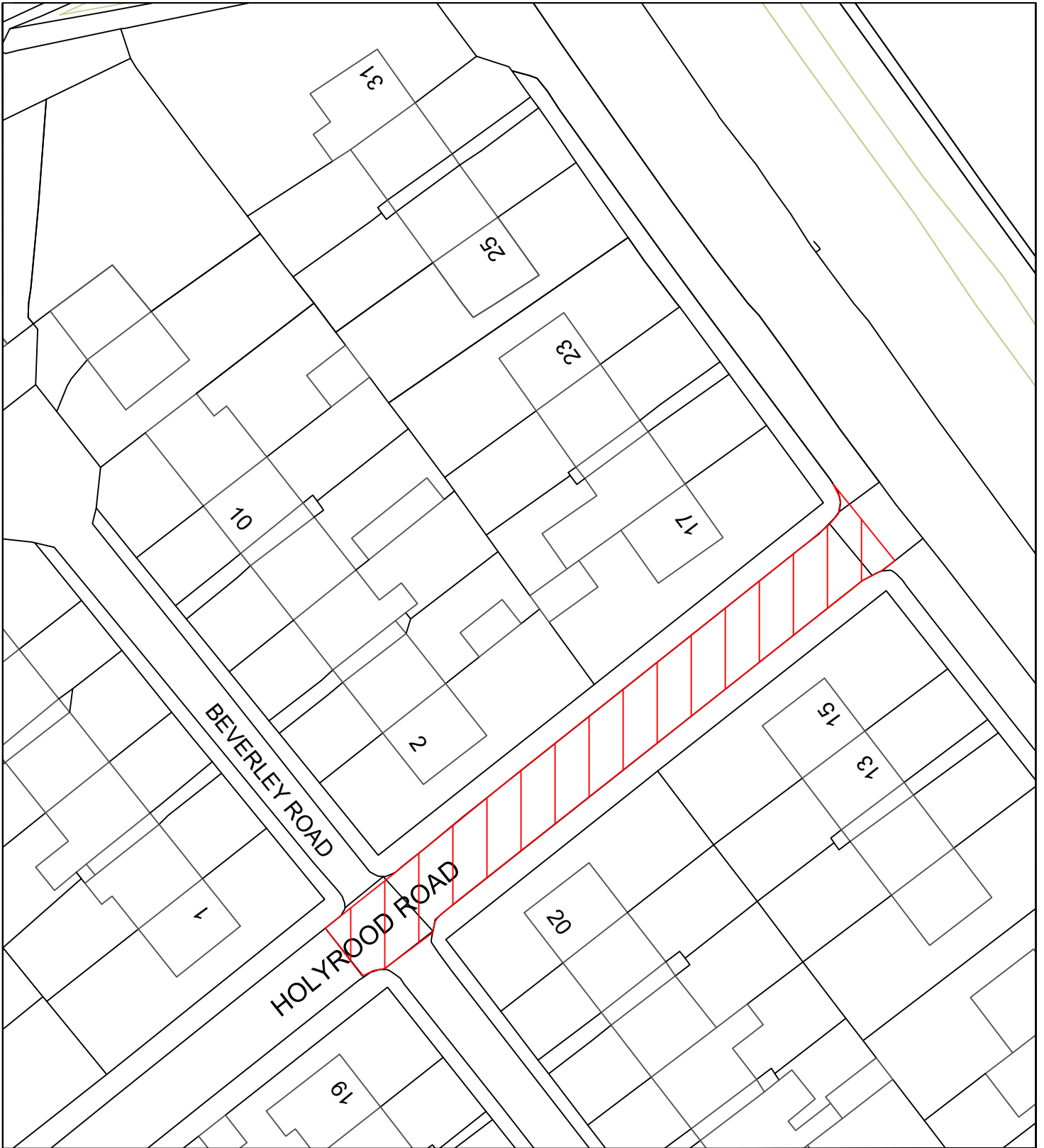
DRAWING No.

**10/HM/202425/049**

REVISION

**0**






Reproduced from the Ordnance Survey mapping with the permission of the Controller of Her Majesty's Stationary Office © Crown Copyright. Unauthorised reproduction infringes Crown Copyright and may lead to prosecution or civil proceedings.  
City of Sunderland. Licence No. 100018385. Date: 2023

\*All Dimensions shown are Indicative, Start and End point to be confirmed by Engineer on site.

**KEY**

 Proposed works location.  
Approximate works area 368m<sup>2</sup>

**Sunderland  
City Council**

Transport and Infrastructure,  
City Development,  
Plater Way  
City Hall  
Sunderland  
SR1 3AA  
Telephone: 0191 520 5555  
Web: [www.sunderland.gov.uk](http://www.sunderland.gov.uk)

PROJECT

HIGHWAY MAINTENANCE PROGRAMME 2024/2025

TITLE

HOLYROOD ROAD

WARD

HENDON

PROJECT LEADER

G. CARR

NORTH

DRAWN BY

GS

CHECKED BY

-

APPROVED BY

-

DATE

1/24

SCALE

1:500

SHEET SIZE

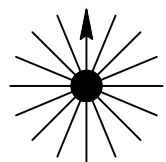
A4

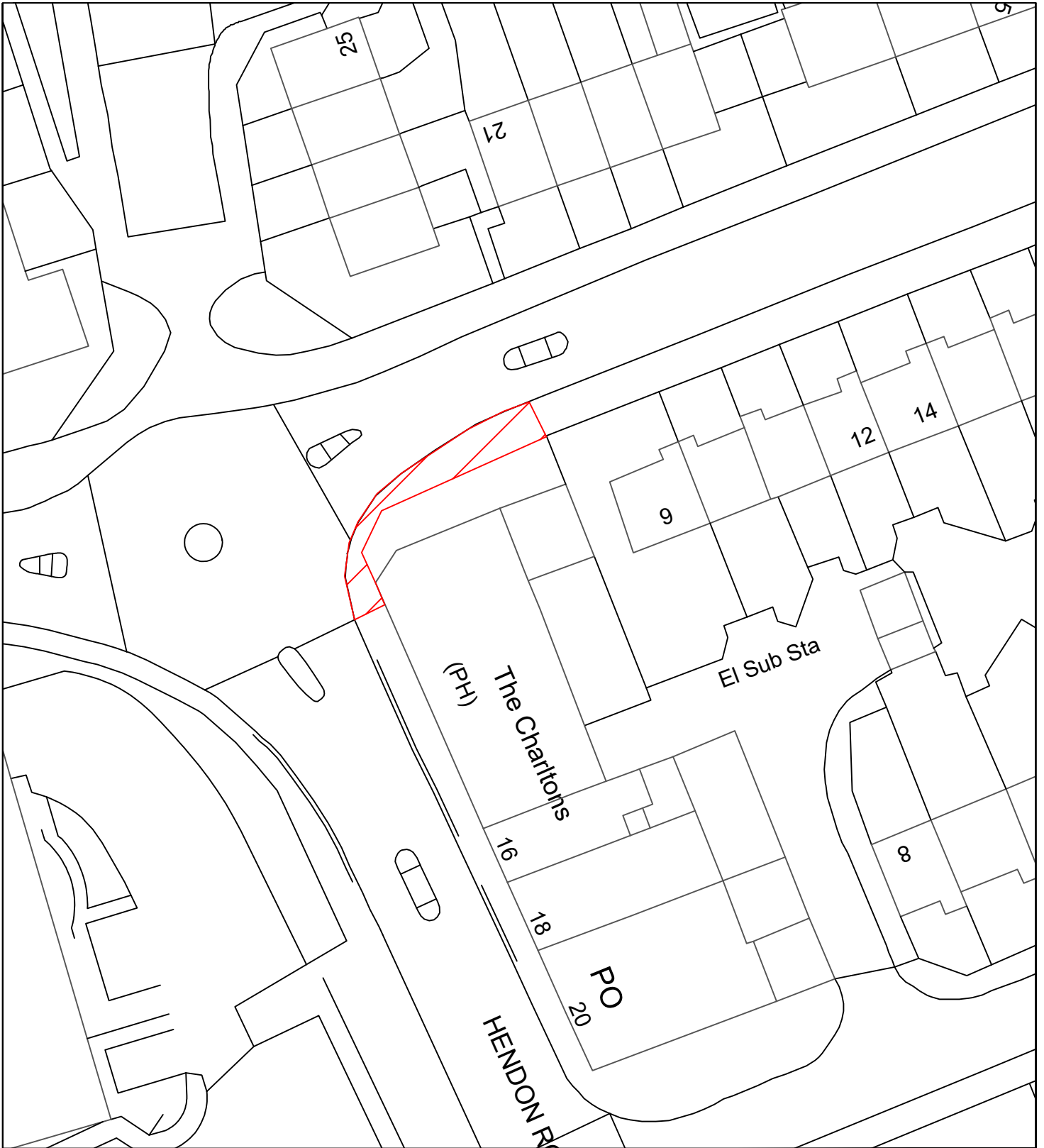
DRAWING No.

10/HM/202425/050

REVISION

0





Reproduced from the Ordnance Survey mapping with the permission of the Controller of Her Majesty's Stationary Office © Crown Copyright. Unauthorised reproduction infringes Crown Copyright and may lead to prosecution or civil proceedings.  
City of Sunderland. Licence No. 100018385. Date: 2023

\*All Dimensions shown are Indicative, Start and End point to be confirmed by Engineer on site.

**KEY**



Proposed works location.  
Approximate works area 63m<sup>2</sup>

**Sunderland City Council**

Transport and Infrastructure,  
City Development,  
Plater Way  
City Hall  
Sunderland  
SR1 3AA  
Telephone: 0191 520 5555  
Web: [www.sunderland.gov.uk](http://www.sunderland.gov.uk)

PROJECT

HIGHWAY MAINTENANCE PROGRAMME 2024/2025

TITLE

LAWRENCE STREET

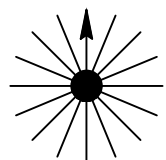
WARD

HENDON

PROJECT LEADER

G. CARR

NORTH



DRAWN BY

GS

CHECKED BY

-

APPROVED BY

-

DATE

1/24

SCALE

1:500

SHEET SIZE

A4

DRAWING No.

10/HM/202425/051

REVISION


0



Reproduced from the Ordnance Survey mapping with the permission of the Controller of Her Majesty's Stationary Office © Crown Copyright. Unauthorised reproduction infringes Crown Copyright and may lead to prosecution or civil proceedings.  
City of Sunderland. Licence No. 100018385. Date: 2023

**\*All Dimensions shown are Indicative, Start and End point to be confirmed by Engineer on site.**

**KEY**

 Proposed works location.  
Approximate works area 1188m<sup>2</sup>

**Sunderland City Council**

Transport and Infrastructure,  
City Development,  
Plater Way  
City Hall  
Sunderland  
SR1 3AA  
Telephone: 0191 520 5555  
Web: [www.sunderland.gov.uk](http://www.sunderland.gov.uk)

PROJECT

**HIGHWAY MAINTENANCE PROGRAMME 2024/2025**

TITLE

**MANILLA STREET EAST REAR**

WARD

**HENDON**

PROJECT LEADER

**G. CARR**

NORTH

DRAWN BY

**GS**

CHECKED BY

-

APPROVED BY

-

DATE

**1/24**

SCALE

**1:500**

SHEET SIZE

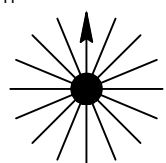
**A4**

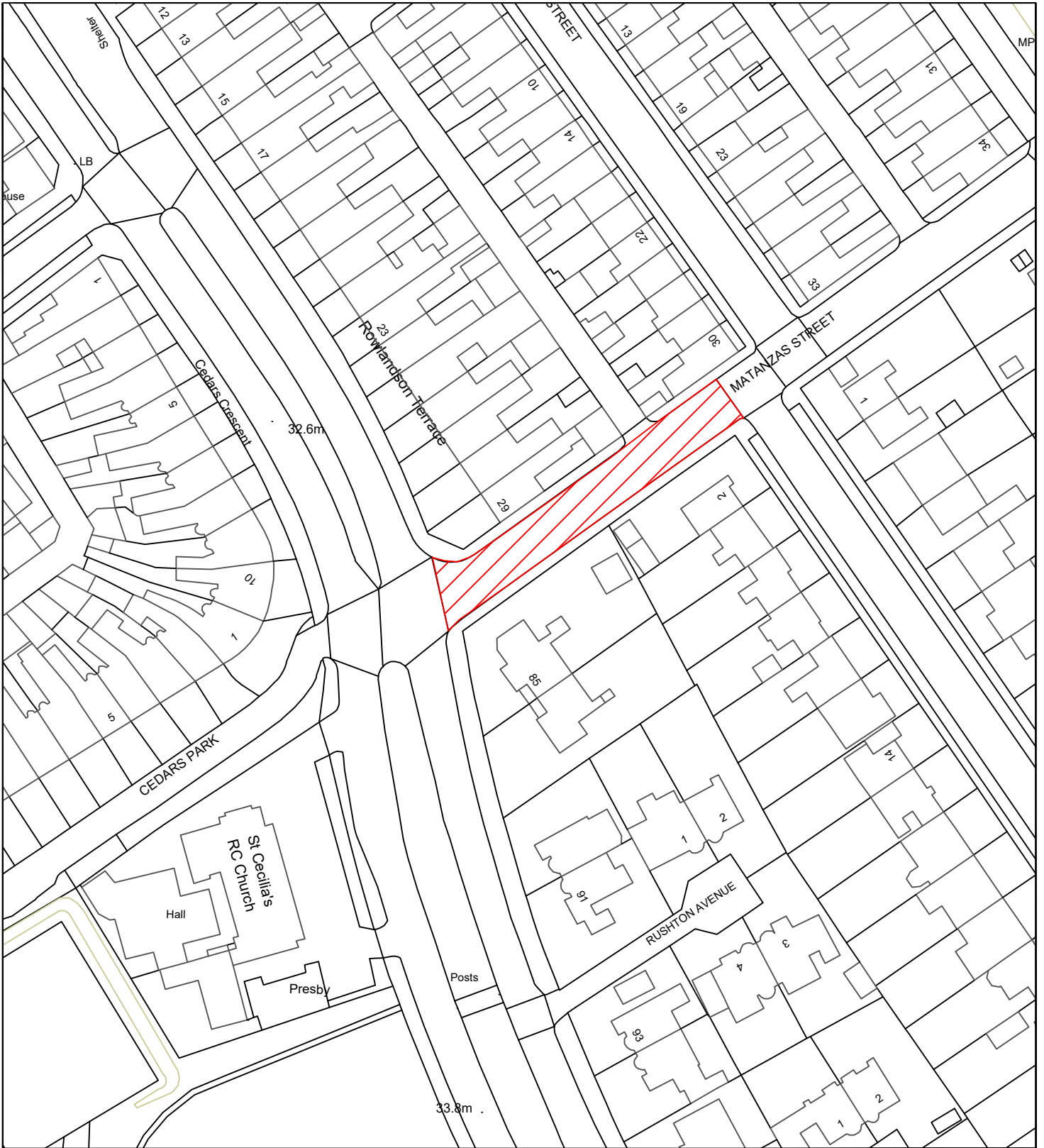
DRAWING No.

**10/HM/202425/052**

REVISION

**0**






Reproduced from the Ordnance Survey mapping with the permission of the Controller of Her Majesty's Stationary Office © Crown Copyright. Unauthorised reproduction infringes Crown Copyright and may lead to prosecution or civil proceedings.  
City of Sunderland. Licence No. 100018385. Date: 2023

**\*All Dimensions shown are Indicative, Start and End point to be confirmed by Engineer on site.**

**KEY**

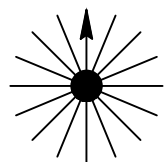
 Proposed works location.  
Approximate works area 577m<sup>2</sup>

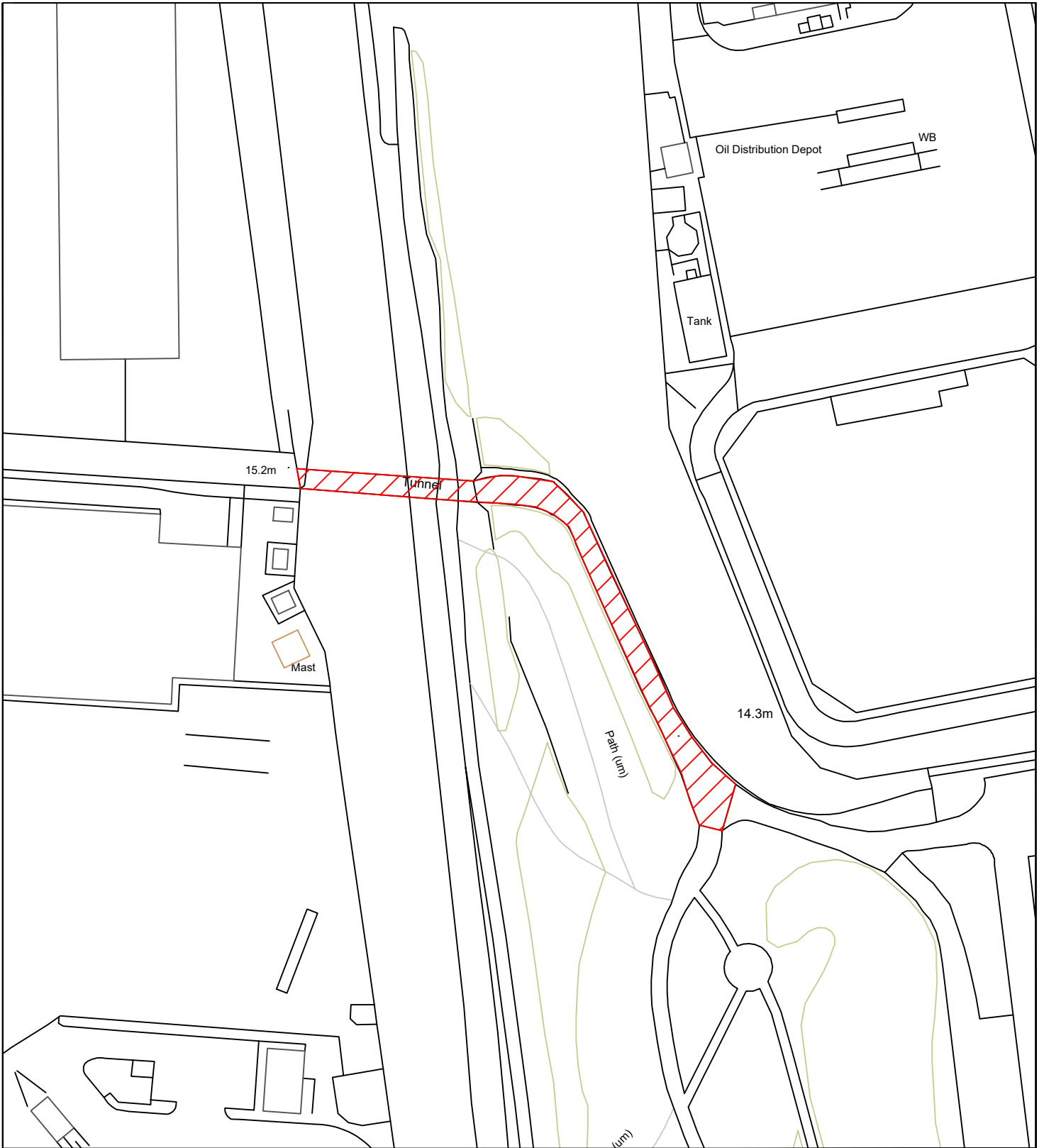
**Sunderland City Council**

Transport and Infrastructure,  
City Development,  
Plater Way  
City Hall  
Sunderland  
SR1 3AA  
Telephone: 0191 520 5555  
Web: [www.sunderland.gov.uk](http://www.sunderland.gov.uk)

PROJECT		
<b>HIGHWAY MAINTENANCE PROGRAMME 2024/2025</b>		
TITLE		WARD
<b>MATANZAS STREET</b>		<b>HENDON</b>
PROJECT LEADER		
<b>G. CARR</b>		
DRAWN BY	CHECKED BY	APPROVED BY
<b>GS</b>	-	-
DATE	SCALE	SHEET SIZE
<b>1/24</b>	<b>1:500</b>	<b>A4</b>
DRAWING No.	REVISION	
<b>10/HM/202425/053</b>	<b>0</b>	

NORTH






Reproduced from the Ordnance Survey mapping with the permission of the Controller of Her Majesty's Stationary Office © Crown Copyright. Unauthorised reproduction infringes Crown Copyright and may lead to prosecution or civil proceedings.  
City of Sunderland. Licence No. 100018385. Date: 2023

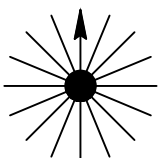
**\*All Dimensions shown are Indicative, Start and End point to be confirmed by Engineer on site.**

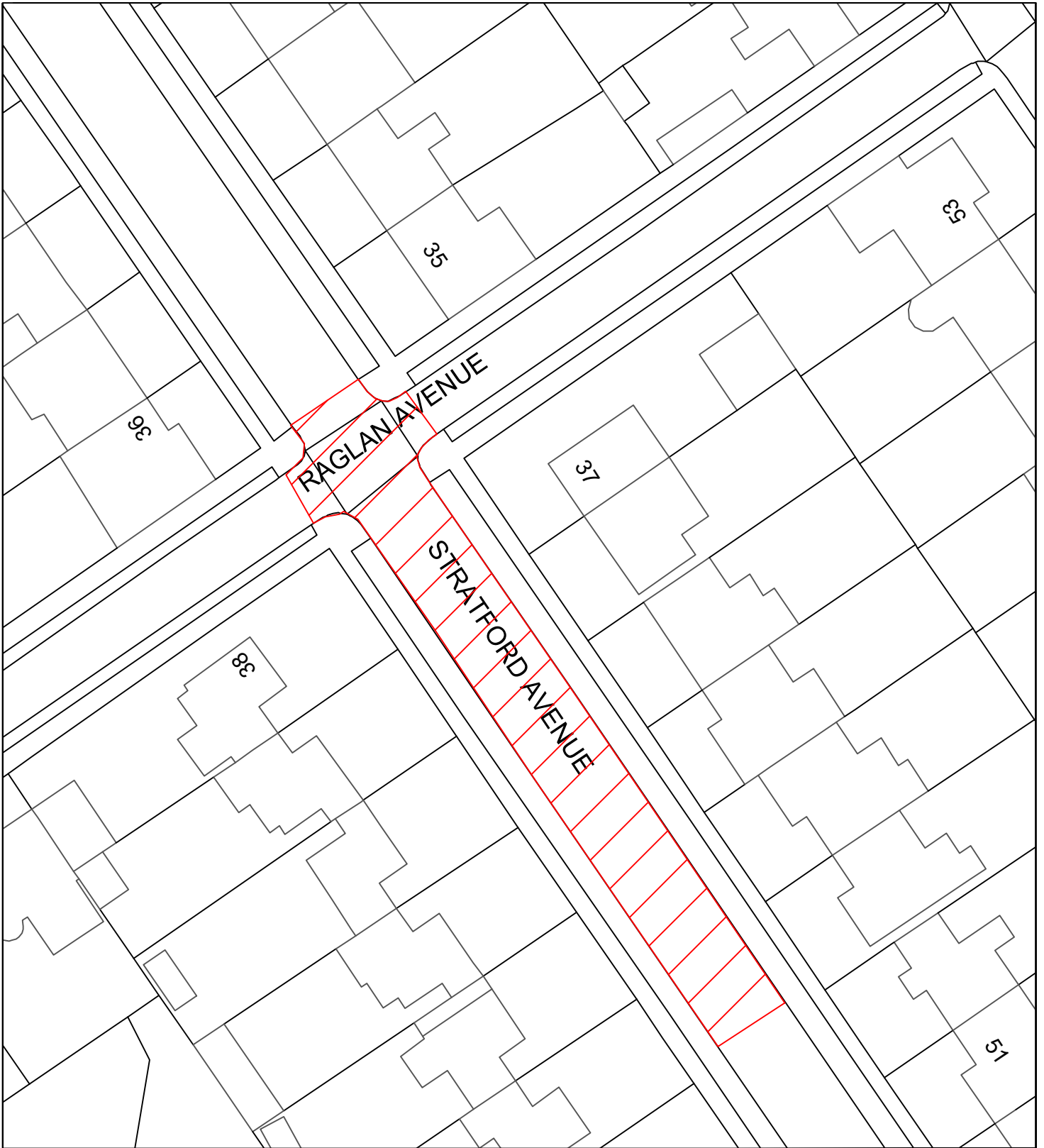
**KEY**

 Proposed works location.  
Approximate works area 512m<sup>2</sup>

**Sunderland City Council**

Transport and Infrastructure,  
City Development,  
Plater Way  
City Hall  
Sunderland  
SR1 3AA  
Telephone: 0191 520 5555  
Web: [www.sunderland.gov.uk](http://www.sunderland.gov.uk)


PROJECT			HIGHWAY MAINTENANCE PROGRAMME 2024/2025						
TITLE		THE PROMENADE		WARD		HENDON			
PROJECT LEADER			G. CARR			NORTH 			
DRAWN BY		GS		CHECKED BY				-	
DATE		02/24		SCALE				1:1000	
DRAWING No.		10/HM/202425/054		APPROVED BY				-	
				SHEET SIZE		A4			
				REVISION		0			



Reproduced from the Ordnance Survey mapping with the permission of the Controller of Her Majesty's Stationary Office © Crown Copyright. Unauthorised reproduction infringes Crown Copyright and may lead to prosecution or civil proceedings.  
City of Sunderland. Licence No. 100018385. Date: 2023

**\*All Dimensions shown are Indicative, Start and End point to be confirmed by Engineer on site.**

**KEY**

 Proposed works location.  
Approximate works area 576m<sup>2</sup>

**Sunderland  
City Council**

Transport and Infrastructure,  
City Development,  
Plater Way  
City Hall  
Sunderland  
SR1 3AA  
Telephone: 0191 520 5555  
Web: [www.sunderland.gov.uk](http://www.sunderland.gov.uk)

PROJECT

HIGHWAY MAINTENANCE PROGRAMME 2024/2025

TITLE

STRATFORD AVENUE

WARD

HENDON

PROJECT LEADER

G. CARR

NORTH

DRAWN BY

GS

CHECKED BY

-

APPROVED BY

-

DATE

1/24

SCALE

1:500

SHEET SIZE

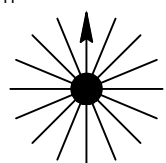
A4

DRAWING No.

10/HM/202425/055

REVISION

0






Reproduced from the Ordnance Survey mapping with the permission of the Controller of Her Majesty's Stationary Office © Crown Copyright. Unauthorised reproduction infringes Crown Copyright and may lead to prosecution or civil proceedings.  
City of Sunderland. Licence No. 100018385. Date: 2023

**\*All Dimensions shown are Indicative, Start and End point to be confirmed by Engineer on site.**

**KEY**

 Proposed works location.  
Approximate works area 422m<sup>2</sup>

**Sunderland City Council**

Transport and Infrastructure,  
City Development,  
Plater Way  
City Hall  
Sunderland  
SR1 3AA  
Telephone: 0191 520 5555  
Web: [www.sunderland.gov.uk](http://www.sunderland.gov.uk)

PROJECT

HIGHWAY MAINTENANCE PROGRAMME 2024/2025

TITLE

CHESTER TERRACE NORTH  
SOUTH BACK

WARD

MILLFIELD

PROJECT LEADER

G. CARR

NORTH

DRAWN BY

GS

CHECKED BY

-

APPROVED BY

-

DATE

1-24

SCALE

1:1000

SHEET SIZE

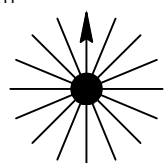
A4

DRAWING No.

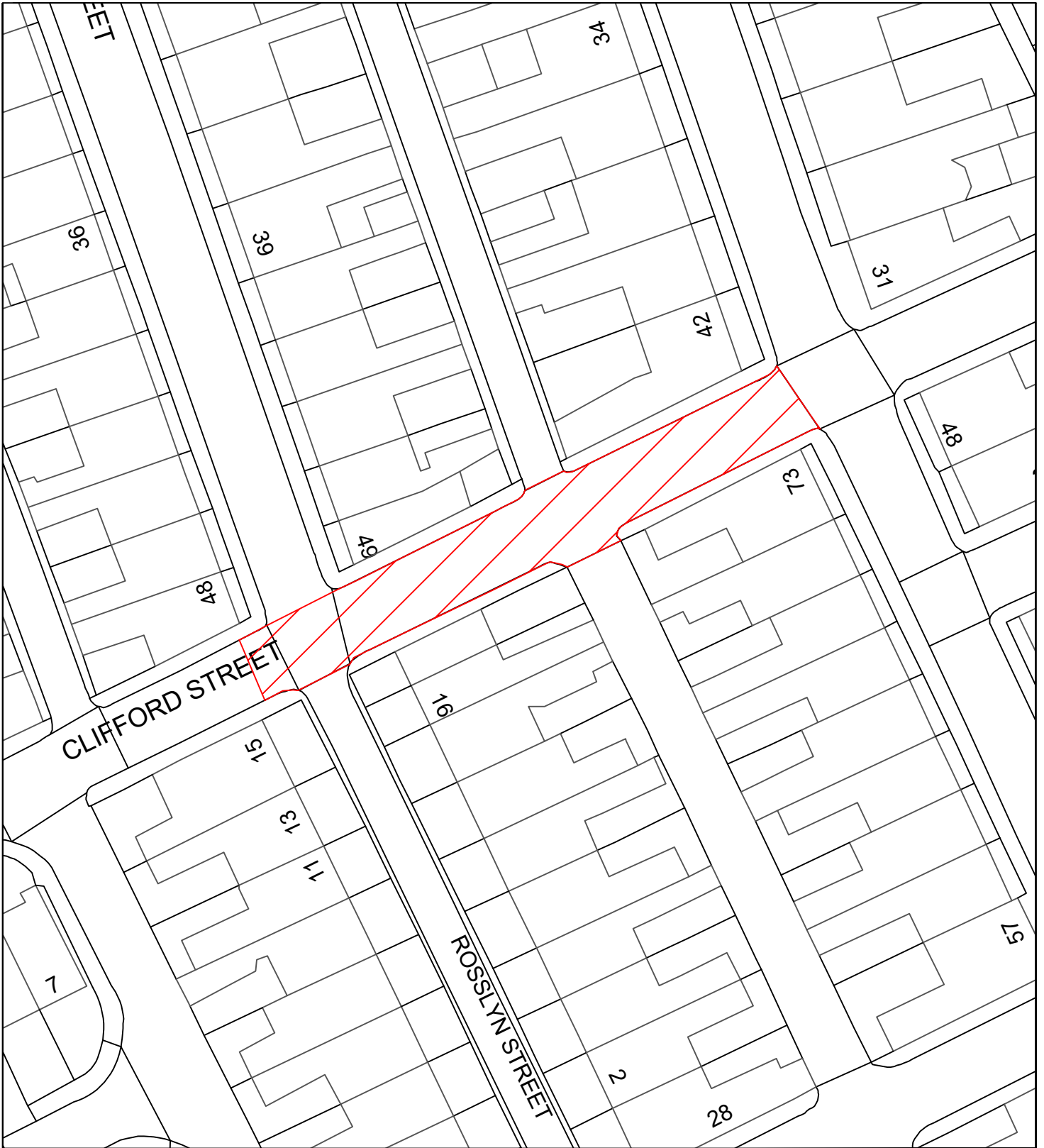
10/HM/202425/056

REVISION

0







Reproduced from the Ordnance Survey mapping with the permission of the Controller of Her Majesty's Stationary Office © Crown Copyright. Unauthorised reproduction infringes Crown Copyright and may lead to prosecution or civil proceedings.  
City of Sunderland. Licence No. 100018385. Date: 2023

\*All Dimensions shown are Indicative, Start and End point to be confirmed by Engineer on site.

**KEY**



Proposed works location.  
Approximate works area 390m<sup>2</sup>

**Sunderland City Council**

Transport and Infrastructure,  
City Development,  
Plater Way  
City Hall  
Sunderland  
SR1 3AA  
Telephone: 0191 520 5555  
Web: [www.sunderland.gov.uk](http://www.sunderland.gov.uk)

PROJECT

HIGHWAY MAINTENANCE PROGRAMME 2024/2025

TITLE

CLIFFORD STREET

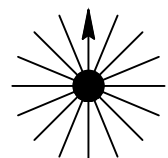
WARD

MILLFIELD

PROJECT LEADER

G. CARR

NORTH



DRAWN BY

GS

CHECKED BY

-

APPROVED BY

-

DATE

1/24

SCALE

1:500

SHEET SIZE

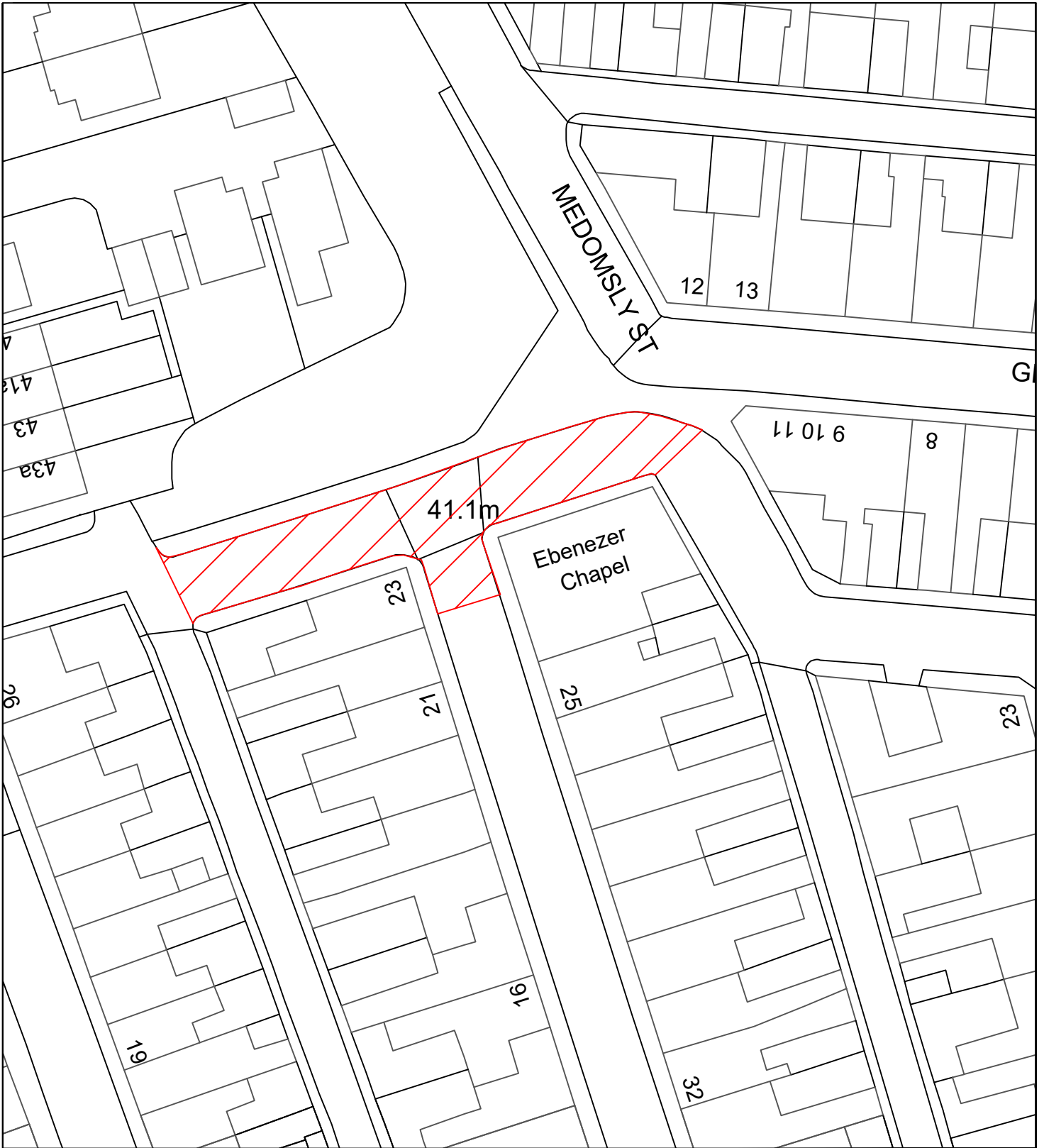
A4

DRAWING No.

10/HM/202425/057

REVISION


0



Reproduced from the Ordnance Survey mapping with the permission of the Controller of Her Majesty's Stationary Office © Crown Copyright. Unauthorised reproduction infringes Crown Copyright and may lead to prosecution or civil proceedings.  
City of Sunderland. Licence No. 100018385. Date: 2023

\*All Dimensions shown are Indicative, Start and End point to be confirmed by Engineer on site.

**KEY**

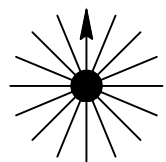
 Proposed works location.  
Approximate works area 342m<sup>2</sup>

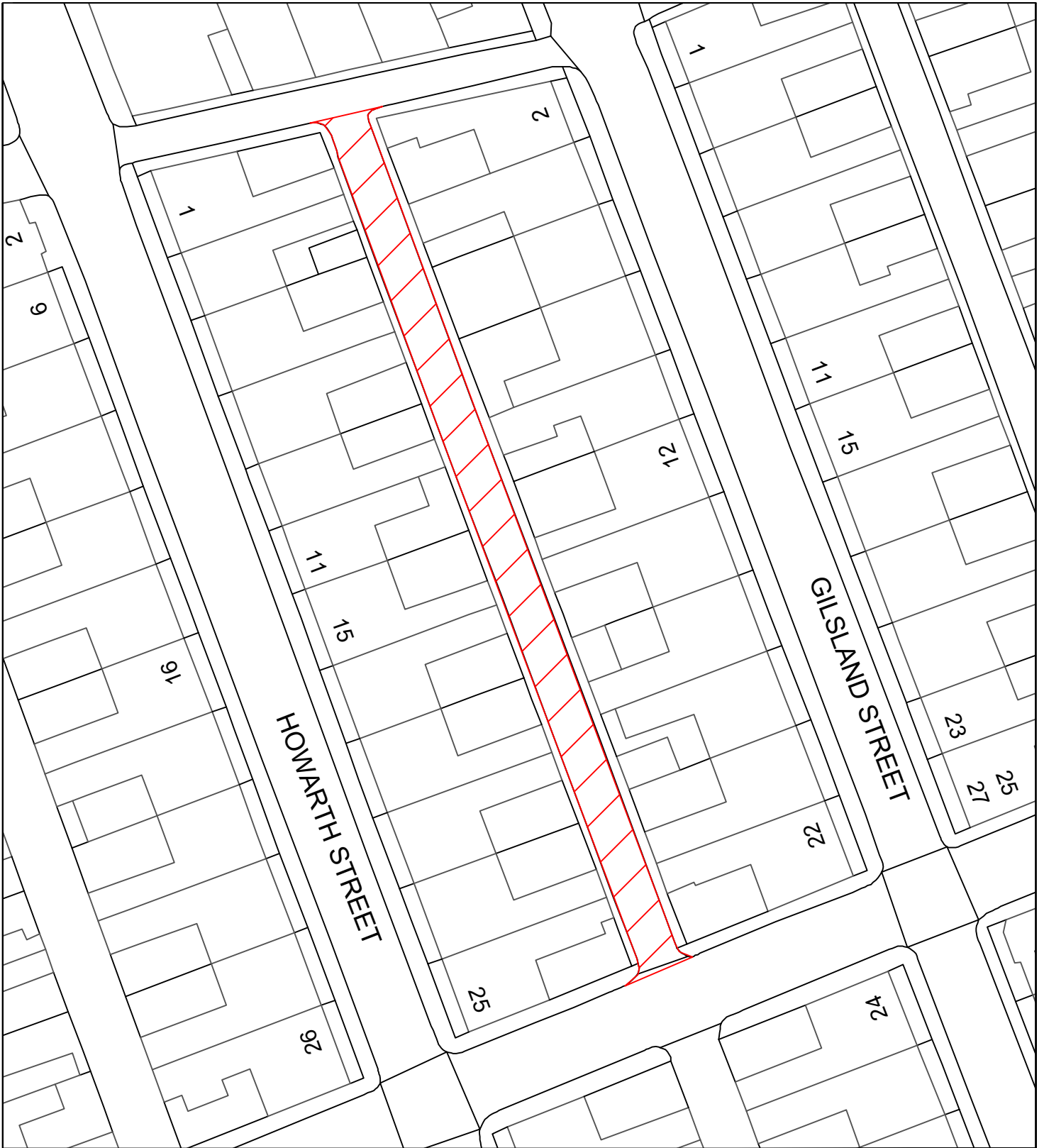
**Sunderland City Council**

Transport and Infrastructure,  
City Development,  
Plater Way  
City Hall  
Sunderland  
SR1 3AA  
Telephone: 0191 520 5555  
Web: [www.sunderland.gov.uk](http://www.sunderland.gov.uk)

PROJECT		
HIGHWAY MAINTENANCE PROGRAMME 2024/2025		
TITLE		WARD
CLOSE STREET		MILLFIELD
PROJECT LEADER		
G. CARR		
DRAWN BY	CHECKED BY	APPROVED BY
GS	-	-
DATE	SCALE	SHEET SIZE
1-24	1:500	A4
DRAWING No.	REVISION	
10/HM/202425/058	0	

NORTH






Reproduced from the Ordnance Survey mapping with the permission of the Controller of Her Majesty's Stationary Office © Crown Copyright. Unauthorised reproduction infringes Crown Copyright and may lead to prosecution or civil proceedings.  
City of Sunderland. Licence No. 100018385. Date: 2023

**\*All Dimensions shown are Indicative, Start and End point to be confirmed by Engineer on site.**

**KEY**

 Proposed works location.  
Approximate works area 317m<sup>2</sup>

**Sunderland  
City Council**

Transport and Infrastructure,  
City Development,  
Plater Way  
City Hall  
Sunderland  
SR1 3AA  
Telephone: 0191 520 5555  
Web: [www.sunderland.gov.uk](http://www.sunderland.gov.uk)

PROJECT

**HIGHWAY MAINTENANCE PROGRAMME 2024/2025**

TITLE

**HOWARTH STREET EAST BACK**

WARD

**MILLFIELD**

PROJECT LEADER

**G. CARR**

NORTH

DRAWN BY

**GS**

CHECKED BY

-

APPROVED BY

-

DATE

**1-24**

SCALE

**1:500**

SHEET SIZE

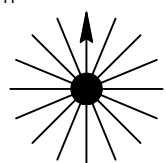
**A4**

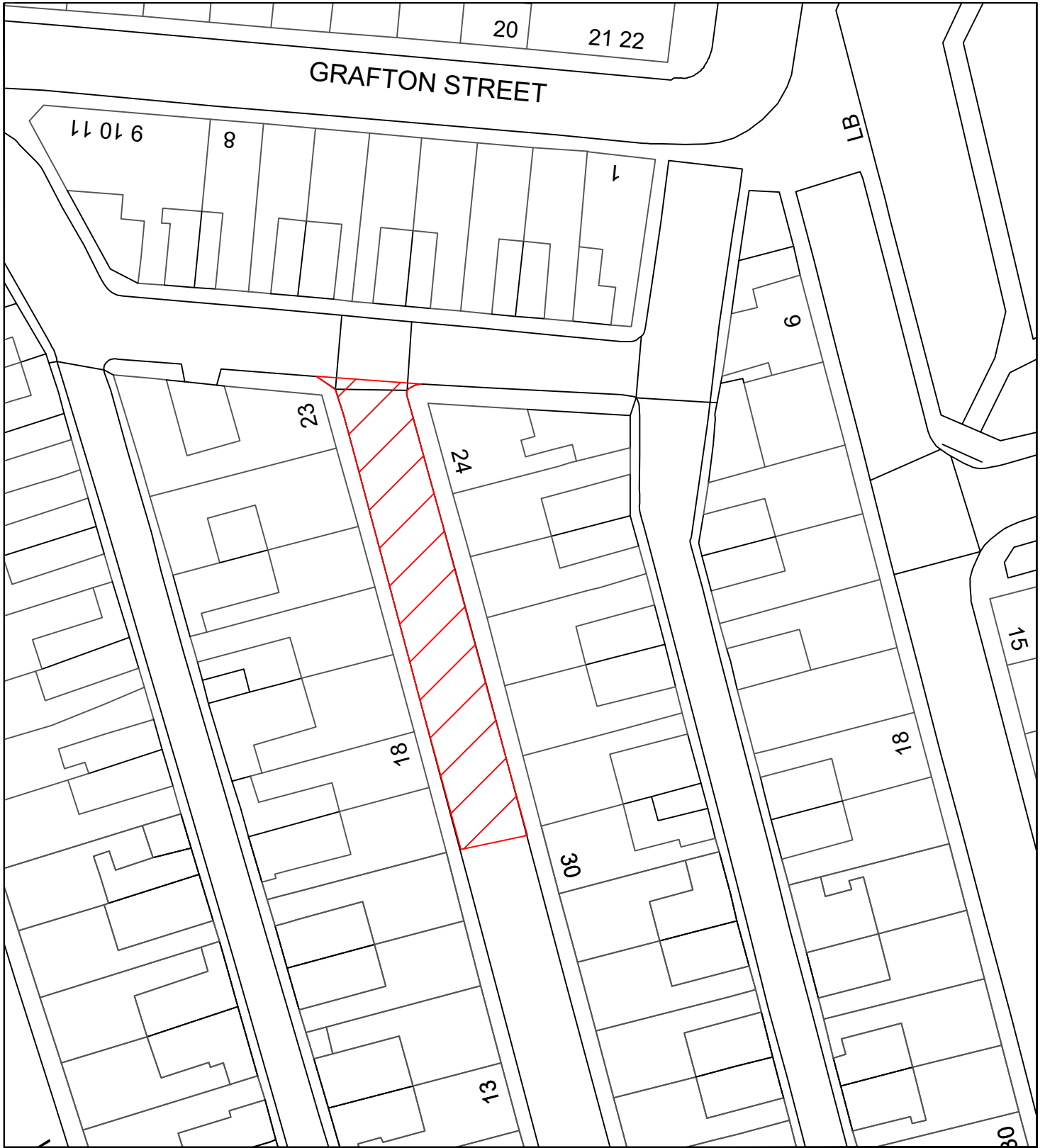
DRAWING No.

**10/HM/202425/059**

REVISION

**0**





Reproduced from the Ordnance Survey mapping with the permission of the Controller of Her Majesty's Stationary Office © Crown Copyright. Unauthorised reproduction infringes Crown Copyright and may lead to prosecution or civil proceedings.  
City of Sunderland. Licence No. 100018385. Date: 2023

\*All Dimensions shown are Indicative, Start and End point to be confirmed by Engineer on site.

**KEY**



Proposed works location.  
Approximate works area 282m<sup>2</sup>

**Sunderland City Council**

Transport and Infrastructure,  
City Development,  
Plater Way  
City Hall  
Sunderland  
SR1 3AA  
Telephone: 0191 520 5555  
Web: [www.sunderland.gov.uk](http://www.sunderland.gov.uk)

PROJECT

HIGHWAY MAINTENANCE PROGRAMME 2024/2025

TITLE

GRANVILLE STREET (PART)

WARD

MILLFIELD

PROJECT LEADER

G. CARR

NORTH

DRAWN BY

GS

CHECKED BY

-

APPROVED BY

-

DATE

1-24

SCALE

1:500

SHEET SIZE

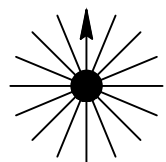
A4

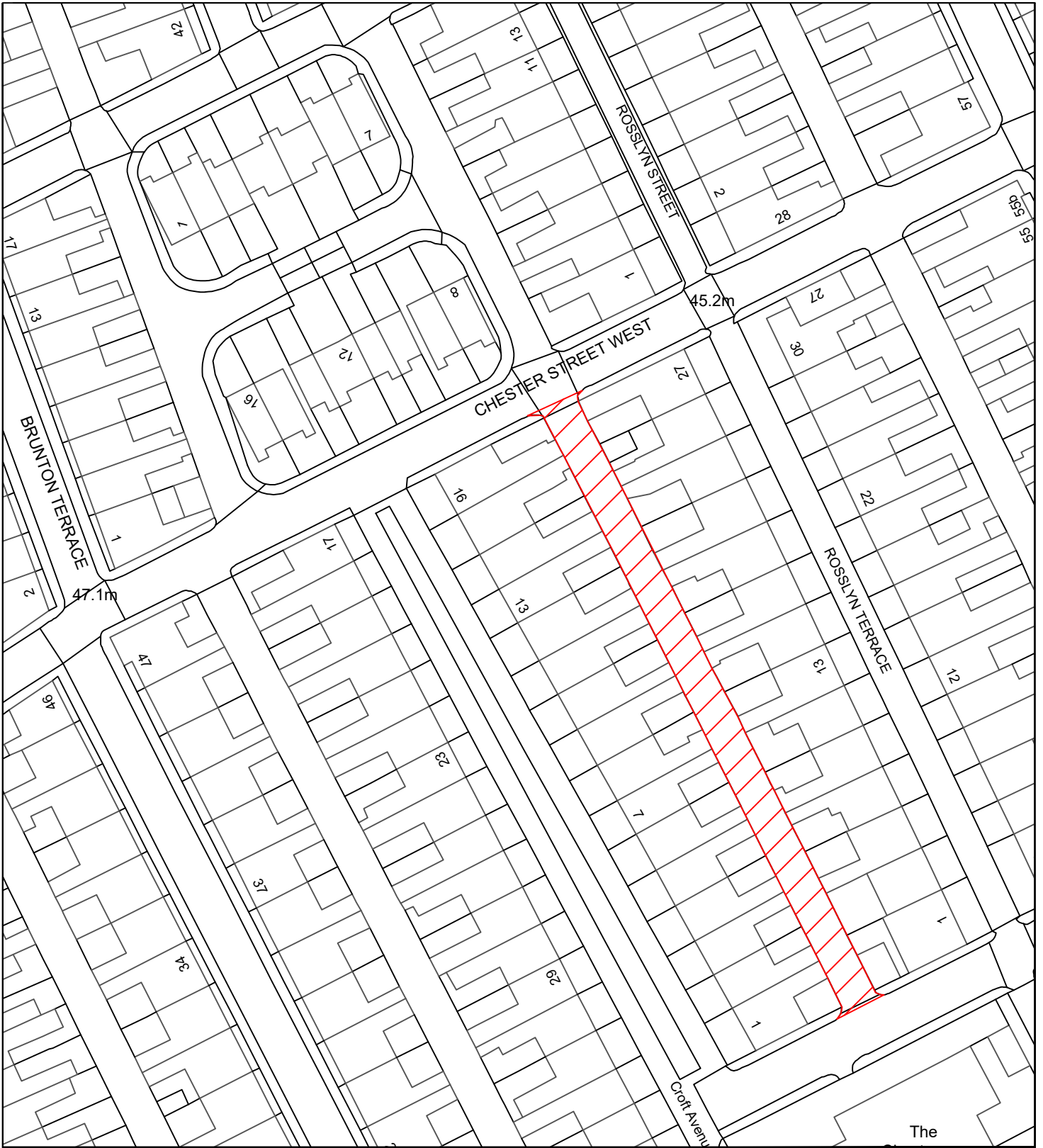
DRAWING No.

10/HM/202425/060

REVISION

0






Reproduced from the Ordnance Survey mapping with the permission of the Controller of Her Majesty's Stationary Office © Crown Copyright. Unauthorised reproduction infringes Crown Copyright and may lead to prosecution or civil proceedings.  
City of Sunderland. Licence No. 100018385. Date: 2023

**\*All Dimensions shown are Indicative, Start and End point to be confirmed by Engineer on site.**

**KEY**

 Proposed works location.  
Approximate works area 547m<sup>2</sup>

**Sunderland City Council**

Transport and Infrastructure,  
City Development,  
Plater Way  
City Hall  
Sunderland  
SR1 3AA  
Telephone: 0191 520 5555  
Web: [www.sunderland.gov.uk](http://www.sunderland.gov.uk)

PROJECT

HIGHWAY MAINTENANCE PROGRAMME 2024/2025

TITLE

ROSSLYN TERRACE WEST  
BACK

WARD

MILLFIELD

PROJECT LEADER

G. CARR

NORTH

DRAWN BY

GS

CHECKED BY

-

APPROVED BY

-

DATE

1-24

SCALE

1:500

SHEET SIZE

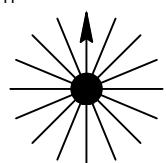
A4

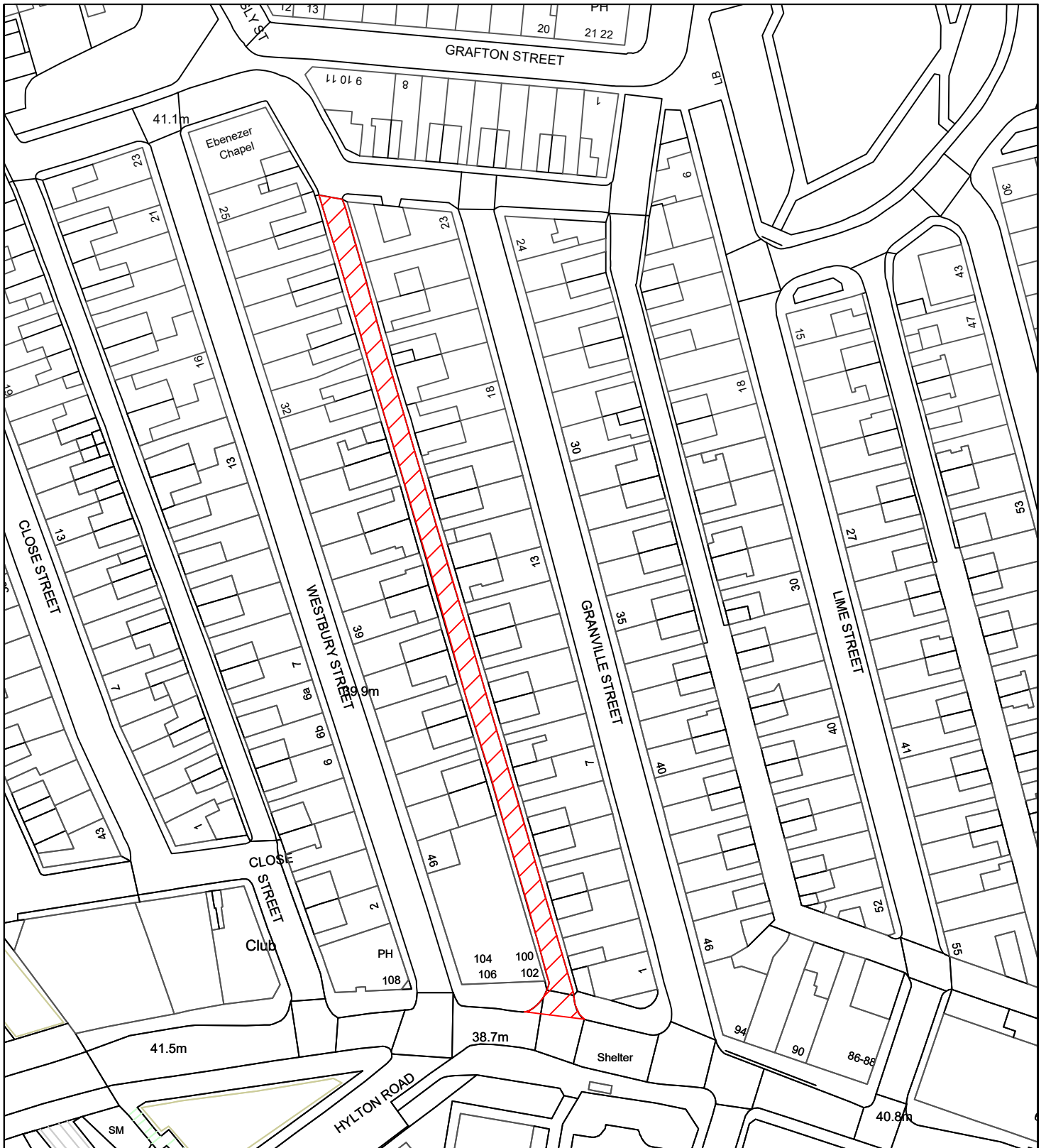
DRAWING No.

10/HM/202425/061

REVISION

0






Reproduced from the Ordnance Survey mapping with the permission of the Controller of Her Majesty's Stationary Office © Crown Copyright. Unauthorised reproduction infringes Crown Copyright and may lead to prosecution or civil proceedings.  
City of Sunderland. Licence No. 100018385. Date: 2023

\*All Dimensions shown are Indicative, Start and End point to be confirmed by Engineer on site.

**KEY**

 Proposed works location. Approximate works area 619m<sup>2</sup>

**Sunderland City Council**

Transport and Infrastructure,  
City Development,  
Plater Way  
City Hall  
Sunderland  
SR1 3AA  
Telephone: 0191 520 5555  
Web: [www.sunderland.gov.uk](http://www.sunderland.gov.uk)

PROJECT

HIGHWAY MAINTENANCE PROGRAMME 2024/2025

TITLE

WESTBURY STREET EAST BACK

WARD

MILLFIELD

PROJECT LEADER

G. CARR

NORTH

DRAWN BY

GS

CHECKED BY

-

APPROVED BY

-

DATE

1-24

SCALE

1:1000

SHEET SIZE

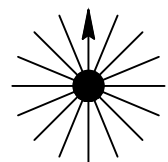
A4

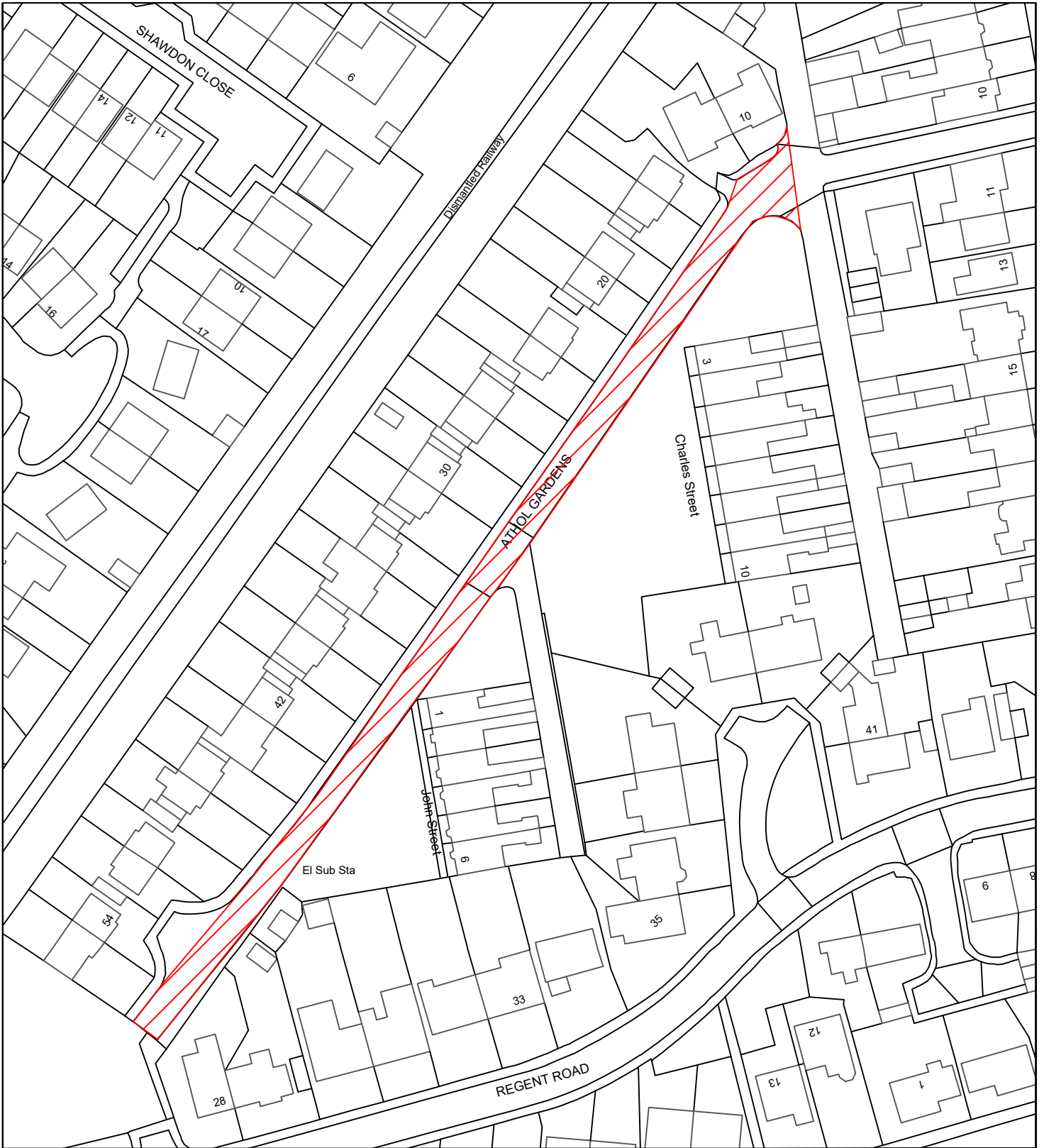
DRAWING No.

10/HM/202425/062

REVISION

0






Reproduced from the Ordnance Survey mapping with the permission of the Controller of Her Majesty's Stationary Office © Crown Copyright. Unauthorised reproduction infringes Crown Copyright and may lead to prosecution or civil proceedings.  
 City of Sunderland. Licence No. 100018385. Date: 2023

**\*All Dimensions shown are Indicative,  
 Start and End point to be confirmed by  
 Engineer on site.**

**KEY**

 Proposed works location.  
 Approximate works area 1109m<sup>2</sup>

**Sunderland  
 City Council**

Transport and Infrastructure,  
 City Development,  
 Plater Way  
 City Hall  
 Sunderland  
 SR1 3AA  
 Telephone: 0191 520 5555  
 Web: [www.sunderland.gov.uk](http://www.sunderland.gov.uk)

PROJECT

**HIGHWAY MAINTENANCE PROGRAMME 2024/2025**

TITLE

**ATHOL GARDENS**

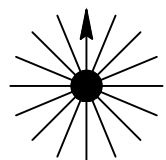
WARD

**RYHOPE**

PROJECT LEADER

**G. CARR**

NORTH



DRAWN BY

**GS**

CHECKED BY

-

APPROVED BY

-

DATE

**1-24**

SCALE

**1:1000**

SHEET SIZE

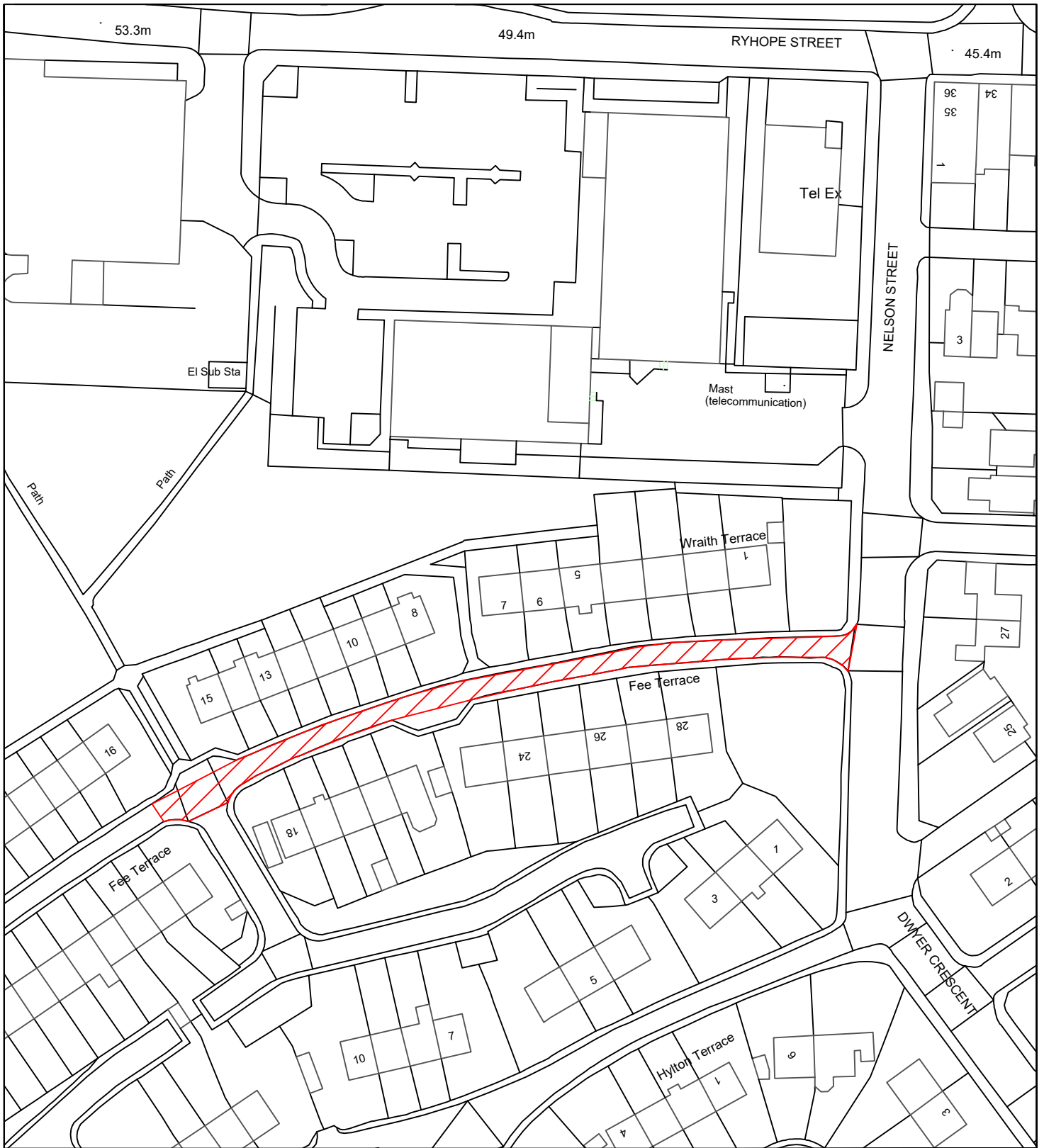
**A4**

DRAWING No.

**10/HM/202425/063**

REVISION


**0**



Reproduced from the Ordnance Survey mapping with the permission of the Controller of Her Majesty's Stationary Office © Crown Copyright. Unauthorised reproduction infringes Crown Copyright and may lead to prosecution or civil proceedings.  
City of Sunderland. Licence No. 100018385. Date: 2023

**\*All Dimensions shown are Indicative, Start and End point to be confirmed by Engineer on site.**

**KEY**

 Proposed works location.  
Approximate works area 555m<sup>2</sup>

**Sunderland  
City Council**

Transport and Infrastructure,  
City Development,  
Plater Way  
City Hall  
Sunderland  
SR1 3AA  
Telephone: 0191 520 5555  
Web: [www.sunderland.gov.uk](http://www.sunderland.gov.uk)

PROJECT

**HIGHWAY MAINTENANCE PROGRAMME 2024/2025**

TITLE

**FEE TERRACE (PHASE 1)**

WARD

**RYHOPE**

PROJECT LEADER

**G. CARR**

NORTH

DRAWN BY

**GS**

CHECKED BY

-

APPROVED BY

-

DATE

**1-24**

SCALE

**1:1000**

SHEET SIZE

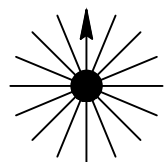
**A4**

DRAWING No.

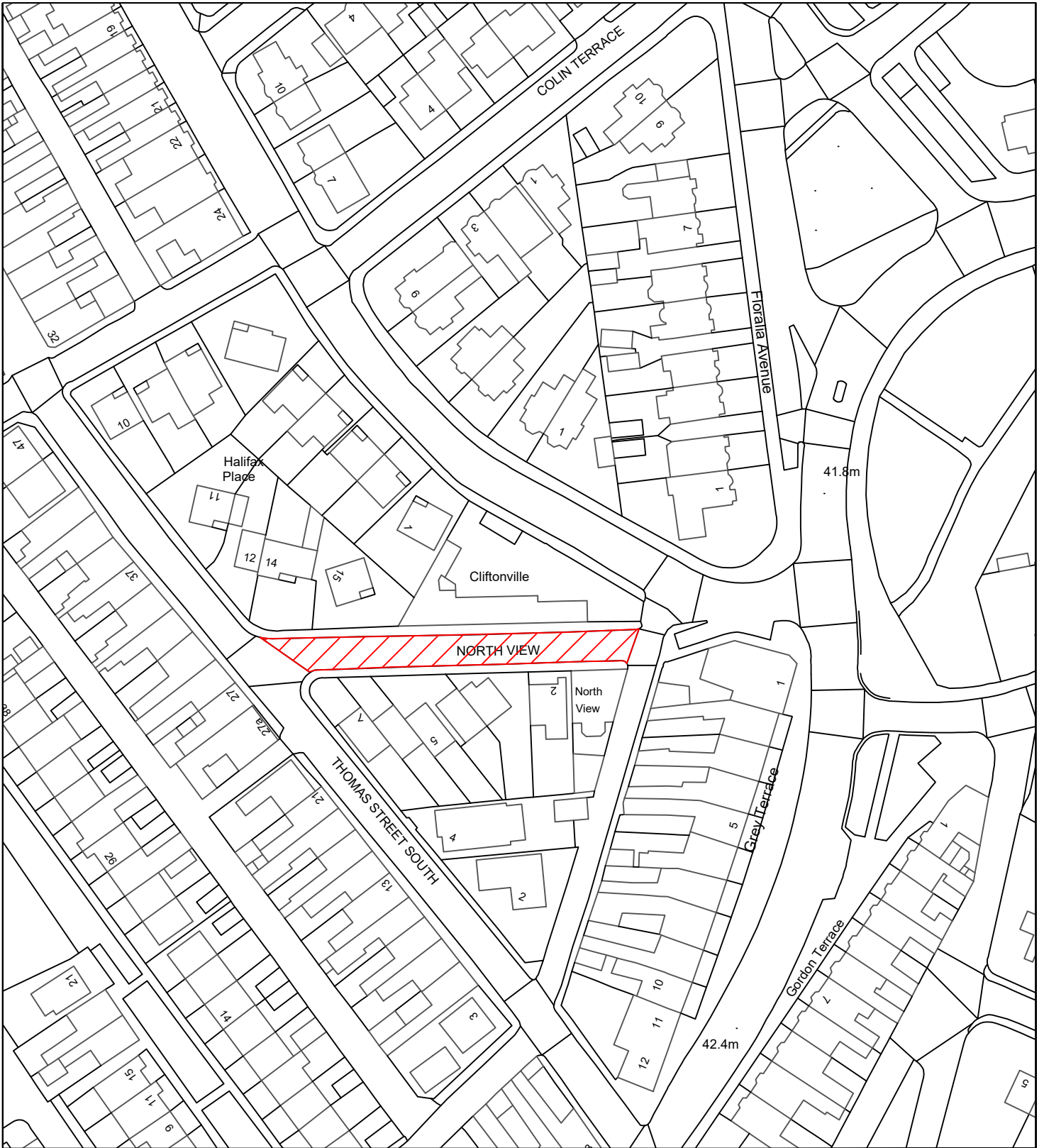
**10/HM/202425/064**

REVISION

**0**








Reproduced from the Ordnance Survey mapping with the permission of the Controller of Her Majesty's Stationary Office © Crown Copyright. Unauthorised reproduction infringes Crown Copyright and may lead to prosecution or civil proceedings.  
City of Sunderland. Licence No. 100018385. Date: 2023

**\*All Dimensions shown are Indicative, Start and End point to be confirmed by Engineer on site.**

**KEY**

 Proposed works location.  
Approximate works area 378m<sup>2</sup>

**Sunderland  
City Council**

Transport and Infrastructure,  
City Development,  
Plater Way  
City Hall  
Sunderland  
SR1 3AA  
Telephone: 0191 520 5555  
Web: [www.sunderland.gov.uk](http://www.sunderland.gov.uk)

PROJECT

**HIGHWAY MAINTENANCE PROGRAMME 2024/2025**

TITLE

**NORTH VIEW**

WARD

**RYHOPE**

PROJECT LEADER

**G. CARR**

NORTH

DRAWN BY

**GS**

CHECKED BY

-

APPROVED BY

-

DATE

**1/24**

SCALE

**1:1000**

SHEET SIZE

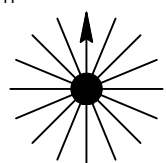
**A4**

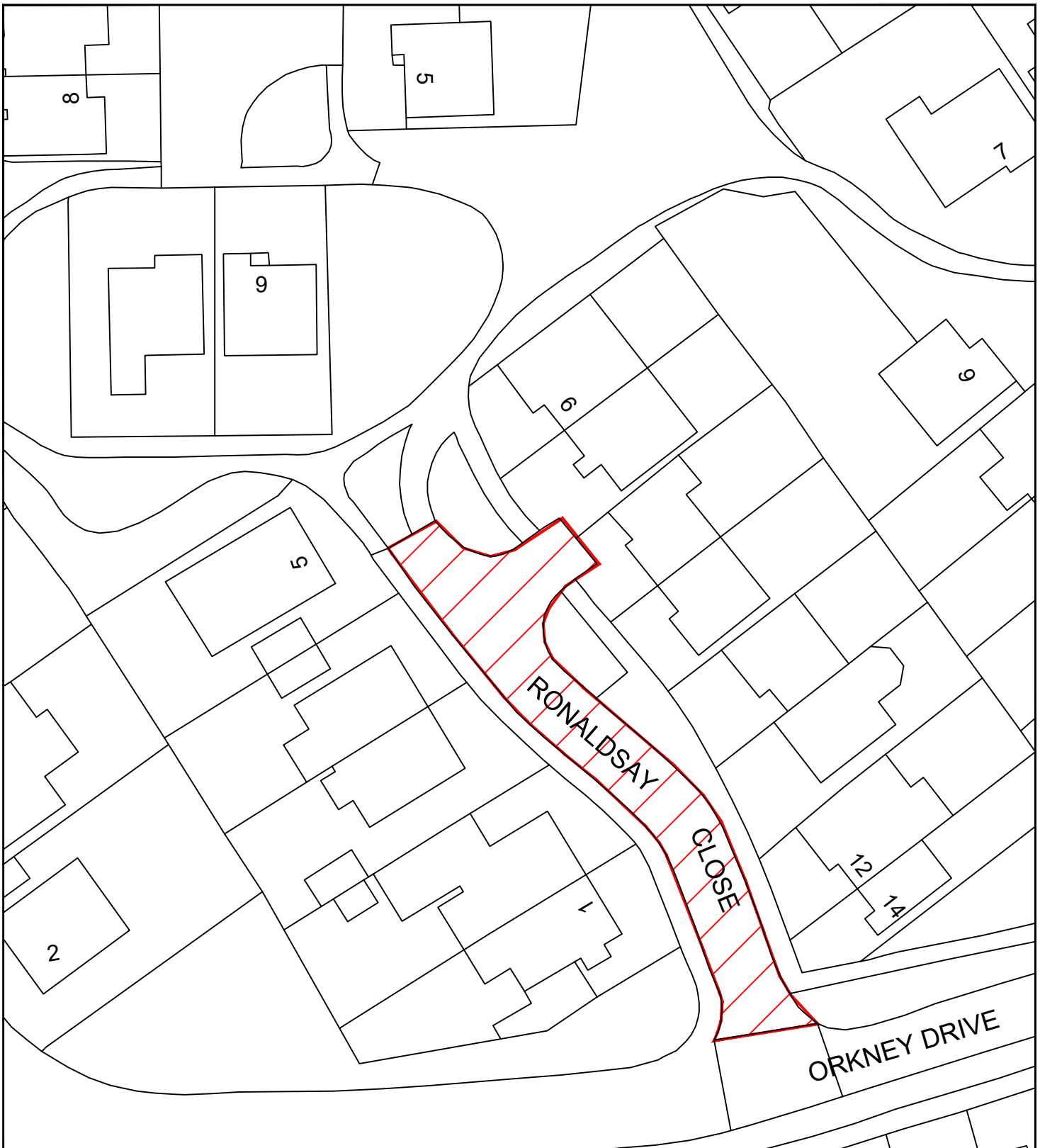
DRAWING No.

**10/HM/202425/065**

REVISION

**0**






Reproduced from the Ordnance Survey mapping with the permission of the Controller of Her Majesty's Stationary Office © Crown Copyright. Unauthorised reproduction infringes Crown Copyright and may lead to prosecution or civil proceedings.  
City of Sunderland. Licence No. 100018385. Date: 2023

**\*All Dimensions shown are Indicative,  
Start and End point to be confirmed by  
Engineer on site.**

**KEY**

 Proposed works location.  
Approximate works area 400m<sup>2</sup>

**Sunderland  
City Council**

Infrastructure and Transportation,  
City Development,  
Plater Way  
City Hall  
Sunderland  
SR1 3AA  
Telephone: 0191 520 5555  
Web: [www.sunderland.gov.uk](http://www.sunderland.gov.uk)

PROJECT

HIGHWAY MAINTENANCE PROGRAMME 2023/2024

TITLE

RONALDSAY CLOSE

WARD

RYHOPE

PROJECT LEADER

G. CARR

NORTH

DRAWN BY

GS

CHECKED BY

T.S.

APPROVED BY

-

DATE

20/01/2023

SCALE

1:500

SHEET SIZE

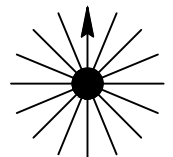
A4

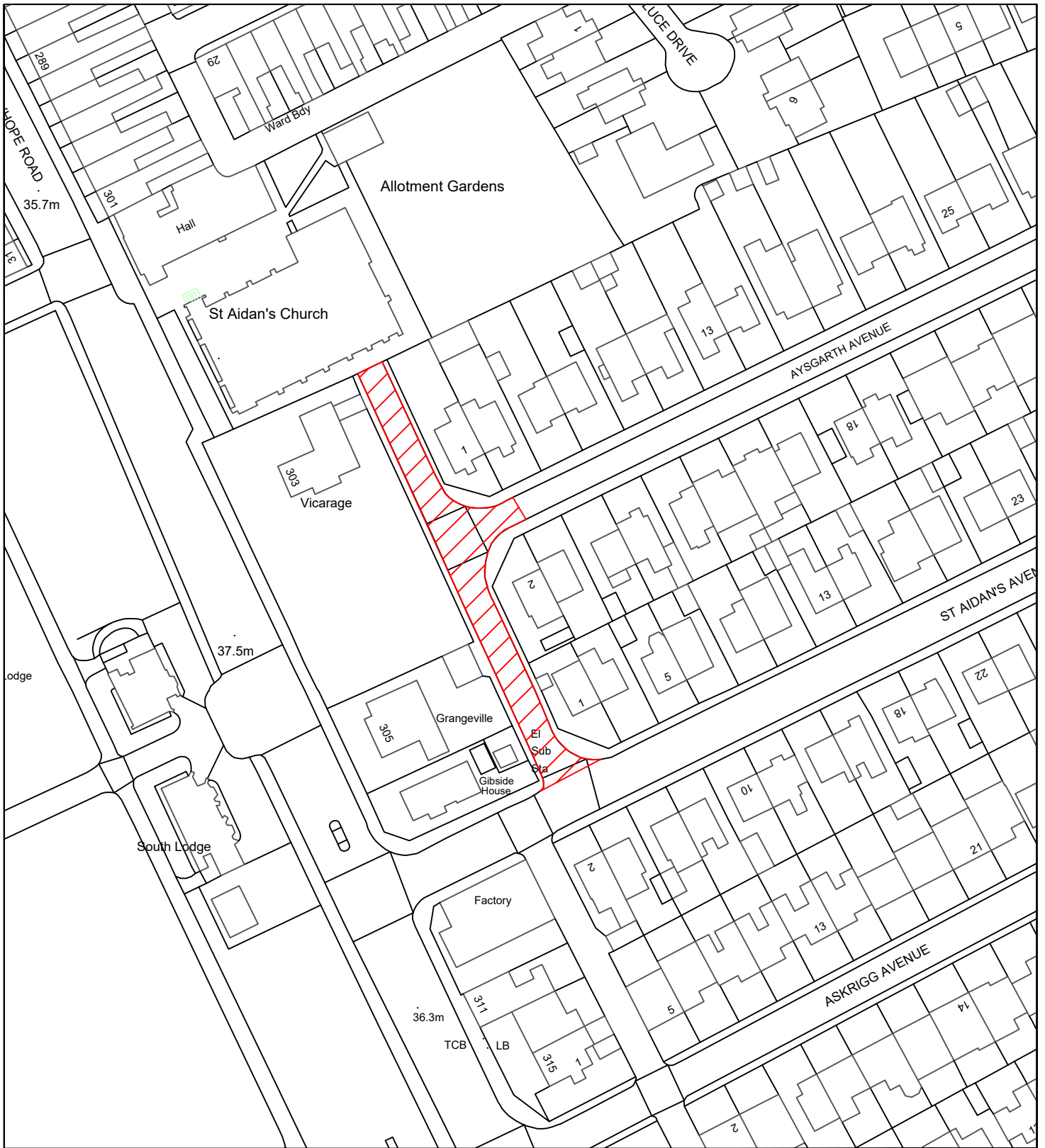
DRAWING No.

10/HM/202324/066

REVISION

0






Reproduced from the Ordnance Survey mapping with the permission of the Controller of Her Majesty's Stationary Office © Crown Copyright. Unauthorised reproduction infringes Crown Copyright and may lead to prosecution or civil proceedings.  
City of Sunderland. Licence No. 100018385. Date: 2023

**\*All Dimensions shown are Indicative, Start and End point to be confirmed by Engineer on site.**

**KEY**

 Proposed works location.  
Approximate works area 533m<sup>2</sup>

**Sunderland City Council**

Transport and Infrastructure,  
City Development,  
Plater Way  
City Hall  
Sunderland  
SR1 3AA  
Telephone: 0191 520 5555  
Web: [www.sunderland.gov.uk](http://www.sunderland.gov.uk)

PROJECT

**HIGHWAY MAINTENANCE PROGRAMME 2024/2025**

TITLE

**RYHOPE ROAD EAST BACK**

WARD

**RYHOPE**

PROJECT LEADER

**G. CARR**

NORTH

DRAWN BY

**GS**

CHECKED BY

-

APPROVED BY

-

DATE

**1-24**

SCALE

**1:1000**

SHEET SIZE

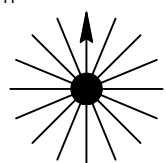
**A4**

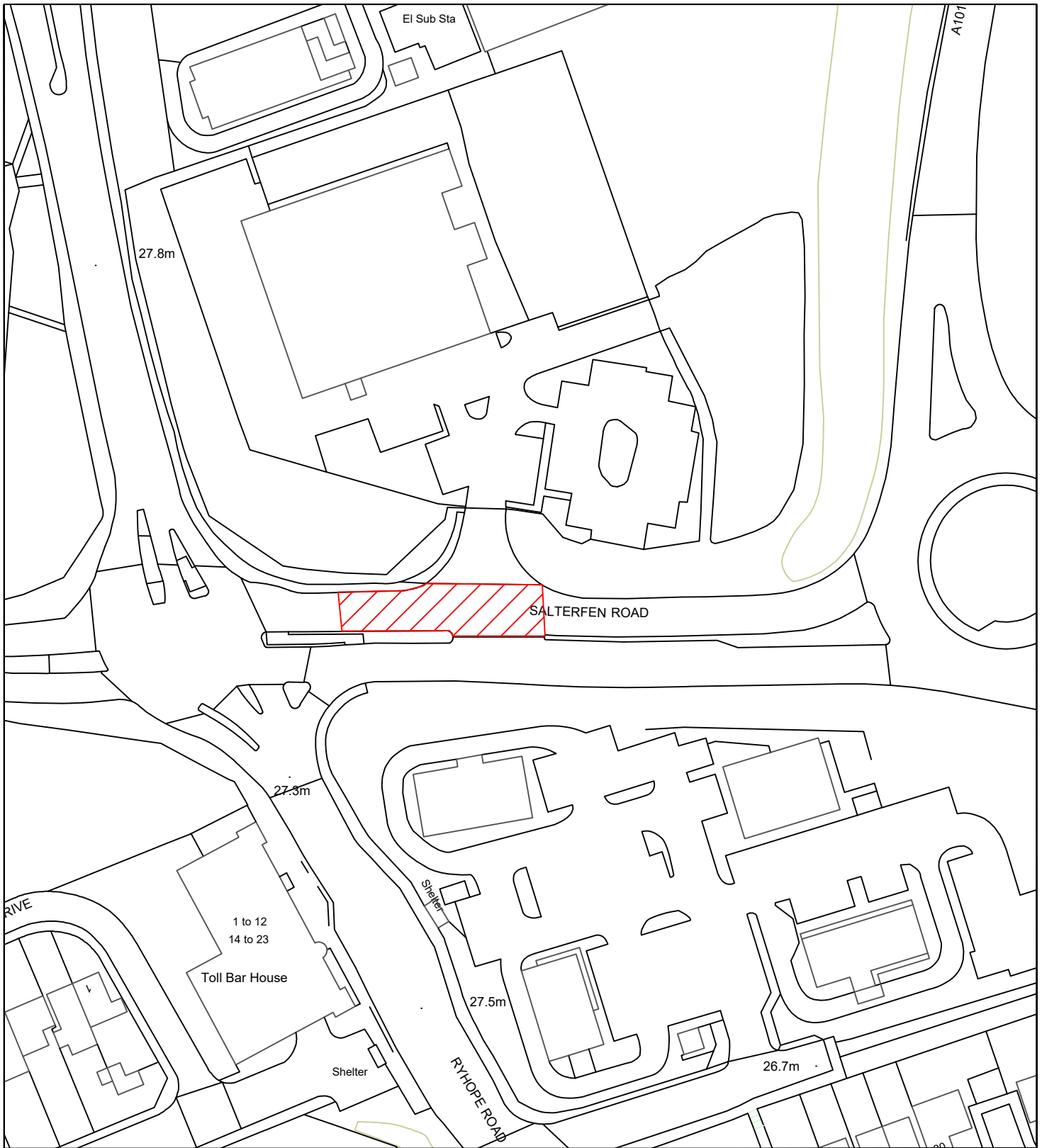
DRAWING No.

**10/HM/202425/067**

REVISION

**0**





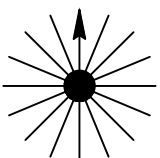


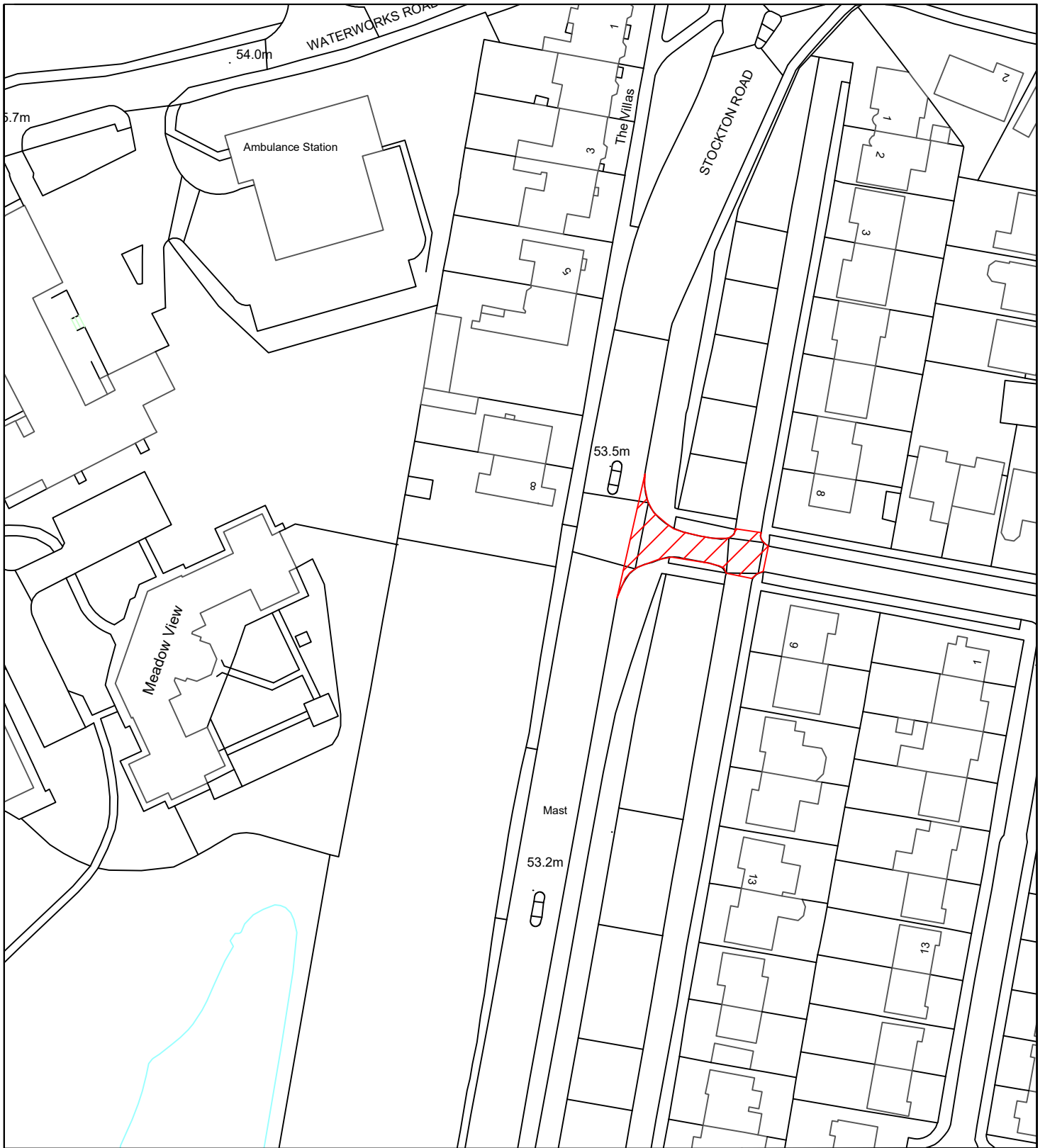
Reproduced from the Ordnance Survey mapping with the permission of the Controller of Her Majesty's Stationary Office © Crown Copyright. Unauthorised reproduction infringes Crown Copyright and may lead to prosecution or civil proceedings.  
City of Sunderland. Licence No. 100018385. Date: 2023

**\*All Dimensions shown are Indicative, Start and End point to be confirmed by Engineer on site.**

**KEY**

 Proposed works location.  
Approximate works area 338m<sup>2</sup>


 <p>Transport and Infrastructure, City Development, Plater Way City Hall Sunderland SR1 3AA Telephone: 0191 520 5555 Web: <a href="http://www.sunderland.gov.uk">www.sunderland.gov.uk</a></p>	PROJECT			HIGHWAY MAINTENANCE PROGRAMME 2024/2025		
	TITLE			WARD		
	SALTERFEN ROAD			RYHOPE		
	PROJECT LEADER			NORTH		
	G. CARR					
	DRAWN BY	CHECKED BY	APPROVED BY			
	GS	-	-			
DATE	SCALE	SHEET SIZE				
1-24	1:1000	A4				
DRAWING No.			REVISION			
10/HM/202425/068			0			



Reproduced from the Ordnance Survey mapping with the permission of the Controller of Her Majesty's Stationary Office © Crown Copyright. Unauthorised reproduction infringes Crown Copyright and may lead to prosecution or civil proceedings.  
City of Sunderland. Licence No. 100018385. Date: 2023

**\*All Dimensions shown are Indicative, Start and End point to be confirmed by Engineer on site.**

**KEY**

 Proposed works location.  
Approximate works area 188m<sup>2</sup>

**Sunderland  
City Council**

Transport and Infrastructure,  
City Development,  
Plater Way  
City Hall  
Sunderland  
SR1 3AA  
Telephone: 0191 520 5555  
Web: [www.sunderland.gov.uk](http://www.sunderland.gov.uk)

PROJECT

**HIGHWAY MAINTENANCE PROGRAMME 2024/2025**

TITLE

**VIEWFORTH ROAD (PART)**

WARD

**RYHOPE**

PROJECT LEADER

**G. CARR**

NORTH

DRAWN BY

**GS**

CHECKED BY

-

APPROVED BY

-

DATE

**1-24**

SCALE

**1:1000**

SHEET SIZE

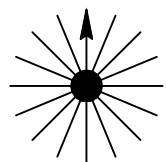
**A4**

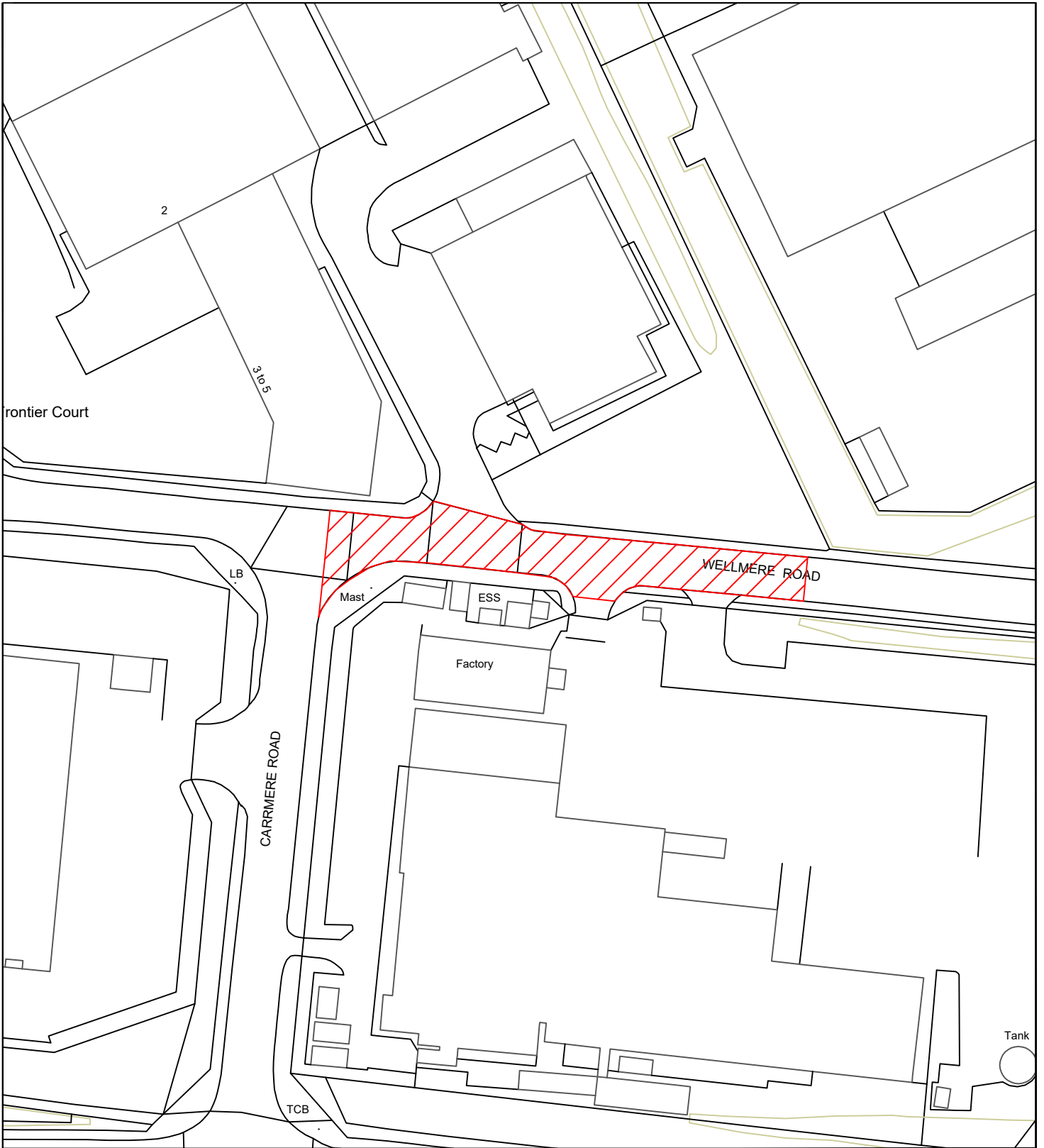
DRAWING No.

**10/HM/202425/069**

REVISION

**0**






Reproduced from the Ordnance Survey mapping with the permission of the Controller of Her Majesty's Stationary Office © Crown Copyright. Unauthorised reproduction infringes Crown Copyright and may lead to prosecution or civil proceedings.  
City of Sunderland. Licence No. 100018385. Date: 2023

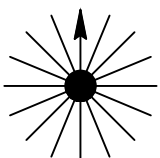
**\*All Dimensions shown are Indicative, Start and End point to be confirmed by Engineer on site.**

**KEY**

 Proposed works location.  
Approximate works area 864m<sup>2</sup>

**Sunderland City Council**

Transport and Infrastructure,  
City Development,  
Plater Way  
City Hall  
Sunderland  
SR1 3AA  
Telephone: 0191 520 5555  
Web: [www.sunderland.gov.uk](http://www.sunderland.gov.uk)


PROJECT			HIGHWAY MAINTENANCE PROGRAMME 2024/2025		
TITLE		WARD			
WELLMERE ROAD (PHASE 1)		RYHOPE			
PROJECT LEADER			NORTH		
G. CARR					
DRAWN BY	CHECKED BY	APPROVED BY			
GS	-	-			
DATE	SCALE	SHEET SIZE			
1-24	1:1000	A4			
DRAWING No.		REVISION			
10/HM/202425/070		0			



Reproduced from the Ordnance Survey mapping with the permission of the Controller of Her Majesty's Stationary Office © Crown Copyright. Unauthorised reproduction infringes Crown Copyright and may lead to prosecution or civil proceedings.  
City of Sunderland. Licence No. 100018385. Date: 2023

**\*All Dimensions shown are Indicative, Start and End point to be confirmed by Engineer on site.**

**KEY**

 Proposed works location.  
Approximate works area 1410m<sup>2</sup>

**Sunderland  
City Council**

Transport and Infrastructure,  
City Development,  
Plater Way  
City Hall  
Sunderland  
SR1 3AA  
Telephone: 0191 520 5555  
Web: [www.sunderland.gov.uk](http://www.sunderland.gov.uk)

PROJECT

**HIGHWAY MAINTENANCE PROGRAMME 2024/2025**

TITLE

**AZALEA AVENUE**

WARD

**ST MICHAELS**

PROJECT LEADER

**G. CARR**

NORTH

DRAWN BY

**GS**

CHECKED BY

-

APPROVED BY

-

DATE

**1-24**

SCALE

**1:1000**

SHEET SIZE

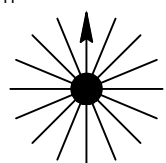
**A4**

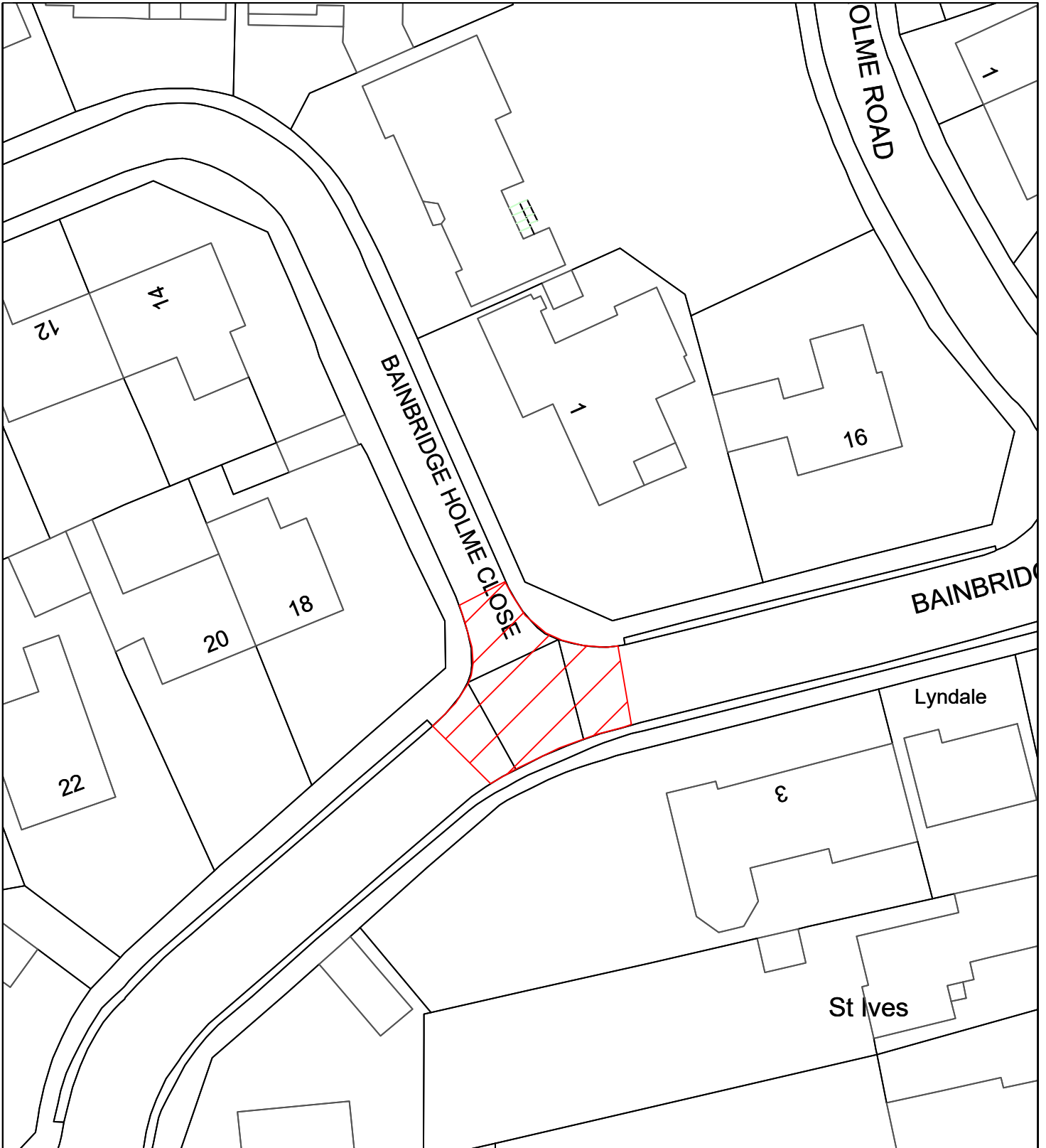
DRAWING No.

**10/HM/202425/071**

REVISION

**0**






Reproduced from the Ordnance Survey mapping with the permission of the Controller of Her Majesty's Stationary Office © Crown Copyright. Unauthorised reproduction infringes Crown Copyright and may lead to prosecution or civil proceedings.  
City of Sunderland. Licence No. 100018385. Date: 2023

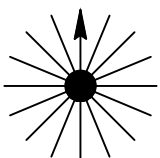
\*All Dimensions shown are Indicative, Start and End point to be confirmed by Engineer on site.

**KEY**

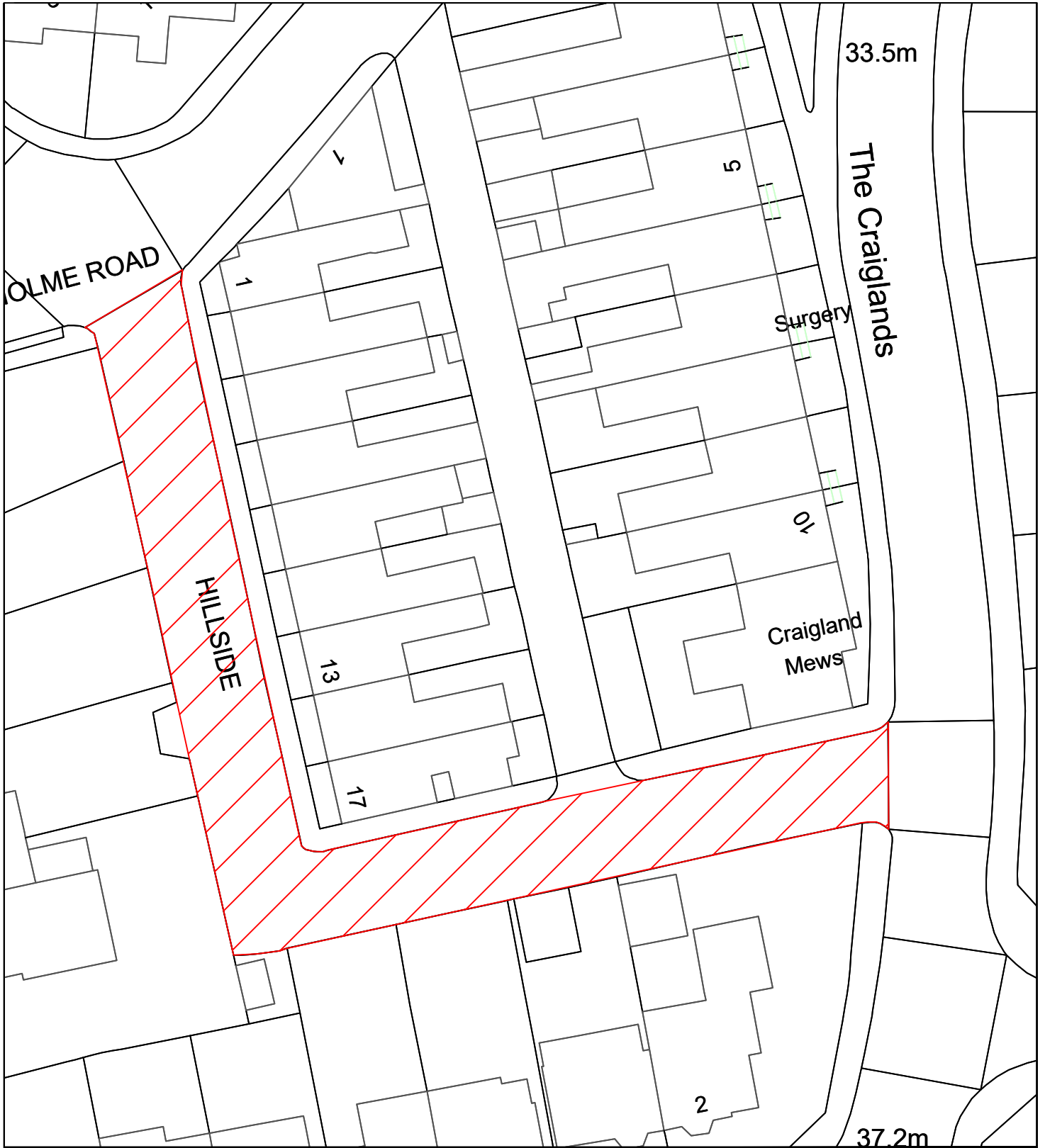
 Proposed works location. Approximate works area 195m<sup>2</sup>

**Sunderland City Council**

Transport and Infrastructure,  
City Development,  
Plater Way  
City Hall  
Sunderland  
SR1 3AA  
Telephone: 0191 520 5555  
Web: [www.sunderland.gov.uk](http://www.sunderland.gov.uk)

PROJECT			HIGHWAY MAINTENANCE PROGRAMME 2024/2025			
TITLE		WARD				
BAINBRIDGE HOLME ROAD		ST. MICHAELS				
PROJECT LEADER			NORTH			
G. CARR						
DRAWN BY	CHECKED BY	APPROVED BY				
GS	-	-				
DATE	SCALE	SHEET SIZE				
1-24	1:500	A4				
DRAWING No.		REVISION				
10/HM/202425/072		0				






Reproduced from the Ordnance Survey mapping with the permission of the Controller of Her Majesty's Stationary Office © Crown Copyright. Unauthorised reproduction infringes Crown Copyright and may lead to prosecution or civil proceedings.  
City of Sunderland. Licence No. 100018385. Date: 2023

\*All Dimensions shown are Indicative, Start and End point to be confirmed by Engineer on site.

**KEY**

 Proposed works location.  
Approximate works area 951m<sup>2</sup>

**Sunderland City Council**

Transport and Infrastructure,  
City Development,  
Plater Way  
City Hall  
Sunderland  
SR1 3AA  
Telephone: 0191 520 5555  
Web: [www.sunderland.gov.uk](http://www.sunderland.gov.uk)

PROJECT

HIGHWAY MAINTENANCE PROGRAMME 2024/2025

TITLE

HILLSIDE

WARD

ST. MICHAELS

PROJECT LEADER

G. CARR

NORTH

DRAWN BY

GS

CHECKED BY

-

APPROVED BY

-

DATE

1-24

SCALE

1:500

SHEET SIZE

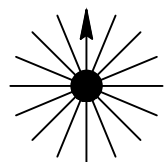
A4

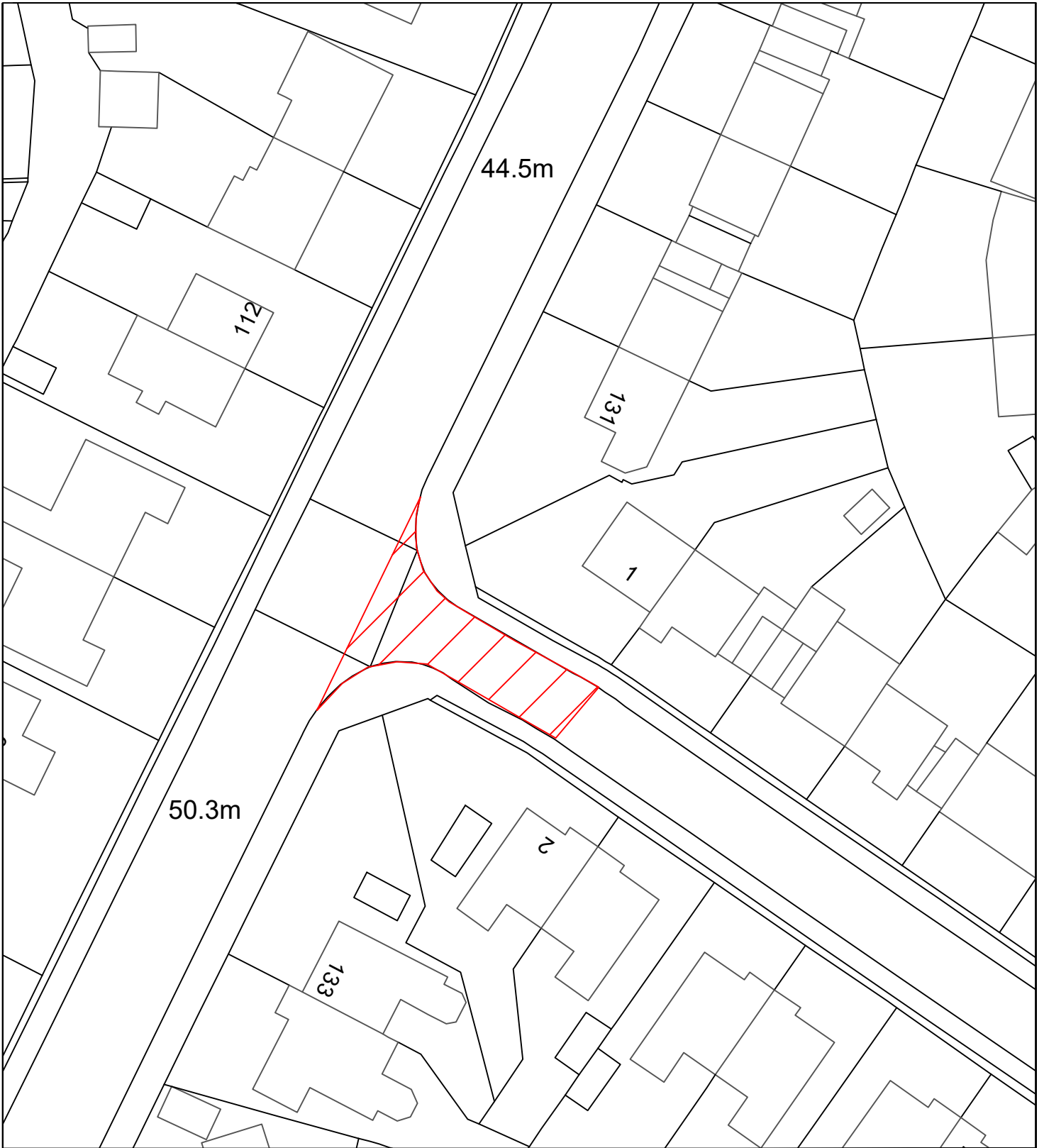
DRAWING No.

10/HM/202425/073

REVISION

0






Reproduced from the Ordnance Survey mapping with the permission of the Controller of Her Majesty's Stationary Office © Crown Copyright. Unauthorised reproduction infringes Crown Copyright and may lead to prosecution or civil proceedings.  
City of Sunderland. Licence No. 100018385. Date: 2023

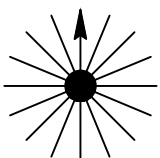
**\*All Dimensions shown are Indicative, Start and End point to be confirmed by Engineer on site.**

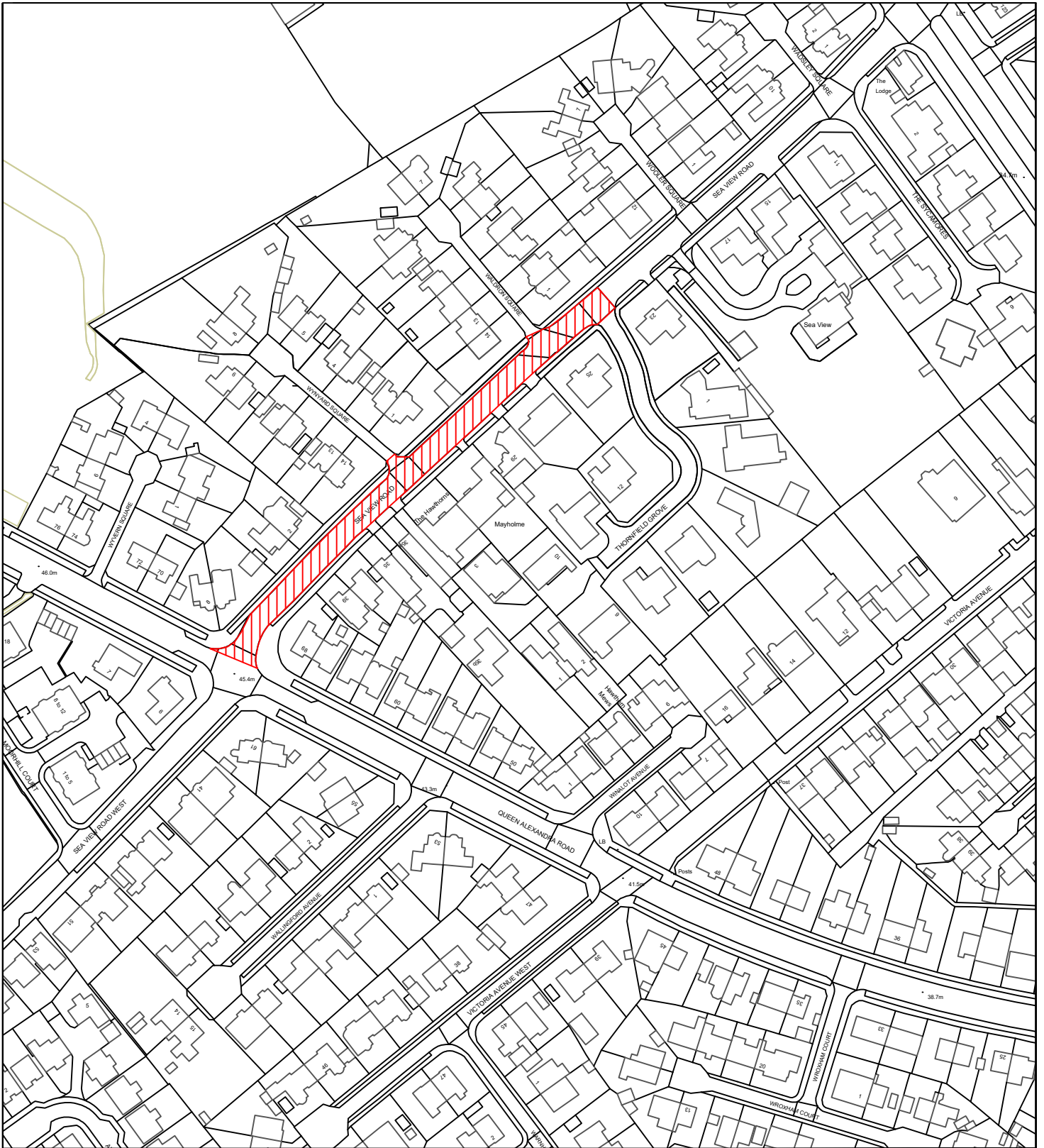
**KEY**

 Proposed works location.  
Approximate works area 164m<sup>2</sup>

**Sunderland City Council**

Transport and Infrastructure,  
City Development,  
Plater Way  
City Hall  
Sunderland  
SR1 3AA  
Telephone: 0191 520 5555  
Web: [www.sunderland.gov.uk](http://www.sunderland.gov.uk)


PROJECT			HIGHWAY MAINTENANCE PROGRAMME 2024/2025		
TITLE		LARKFIELD ROAD		WARD	
				ST. MICHAELS	
PROJECT LEADER			G. CARR		
DRAWN BY		CHECKED BY	APPROVED BY		NORTH
GS		-	-		
DATE		SCALE	SHEET SIZE		
1-24		1:500	A4		
DRAWING No.			REVISION		
10/HM/202425/074			0		



Reproduced from the Ordnance Survey mapping with the permission of the Controller of Her Majesty's Stationary Office © Crown Copyright. Unauthorised reproduction infringes Crown Copyright and may lead to prosecution or civil proceedings.  
City of Sunderland. Licence No. 100018385. Date: 2023

**\*All Dimensions shown are Indicative, Start and End point to be confirmed by Engineer on site.**

**KEY**

 Proposed works location.  
Approximate works area 1700m<sup>2</sup>

**Sunderland  
City Council**

Transport and Infrastructure,  
City Development,  
Plater Way  
City Hall  
Sunderland  
SR1 3AA  
Telephone: 0191 520 5555  
Web: [www.sunderland.gov.uk](http://www.sunderland.gov.uk)

PROJECT

**HIGHWAY MAINTENANCE PROGRAMME 2024/2025**

TITLE

**SEA VIEW ROAD**

WARD

**ST MICHAELS**

PROJECT LEADER

**G. CARR**

NORTH

DRAWN BY

**GS**

CHECKED BY

-

APPROVED BY

-

DATE

**02/24**

SCALE

**1:2000**

SHEET SIZE

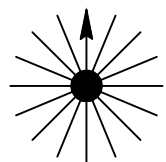
**A4**

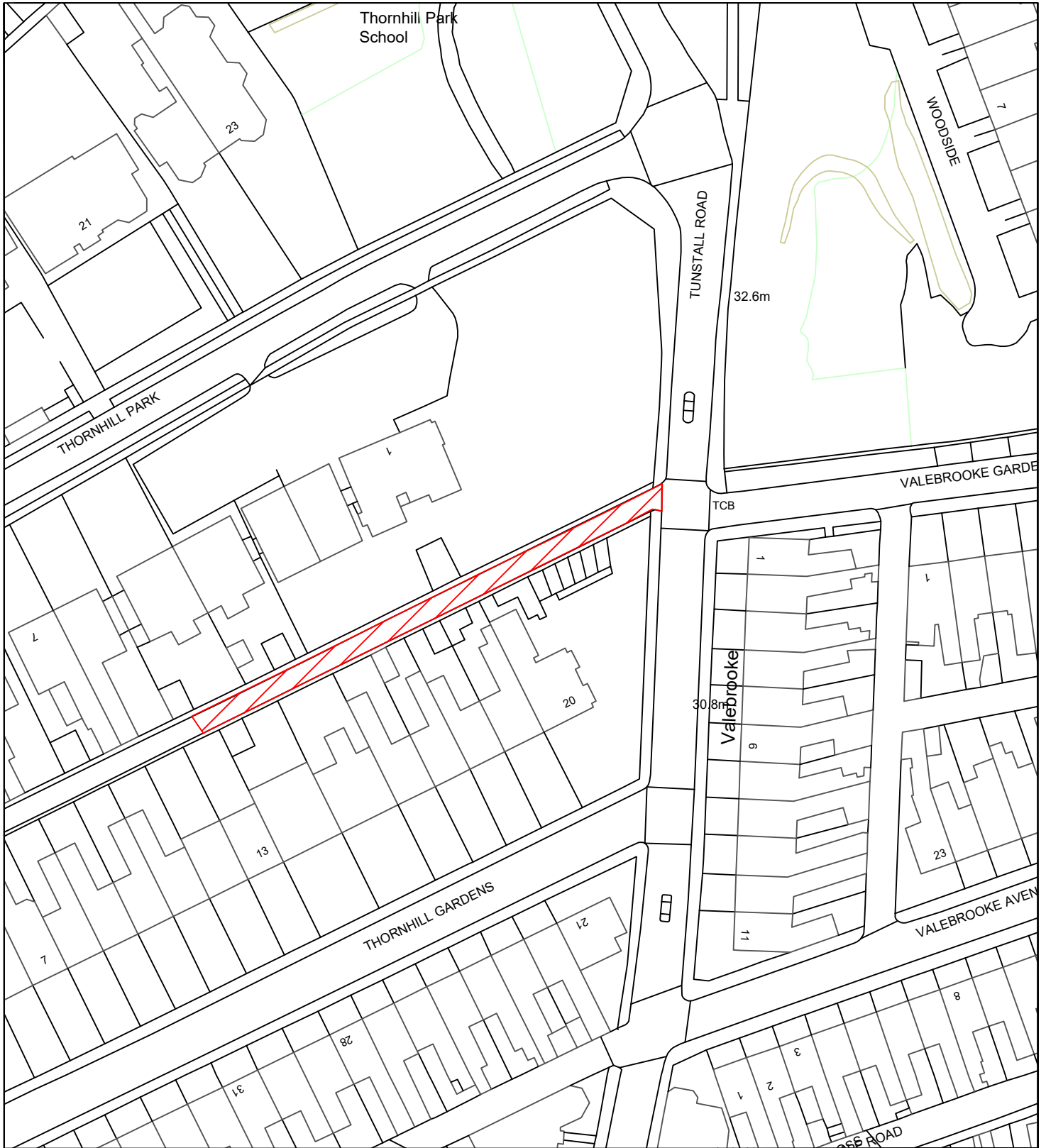
DRAWING No.

**10/HM/202425/075**

REVISION

**0**





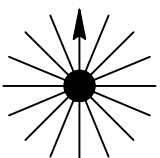


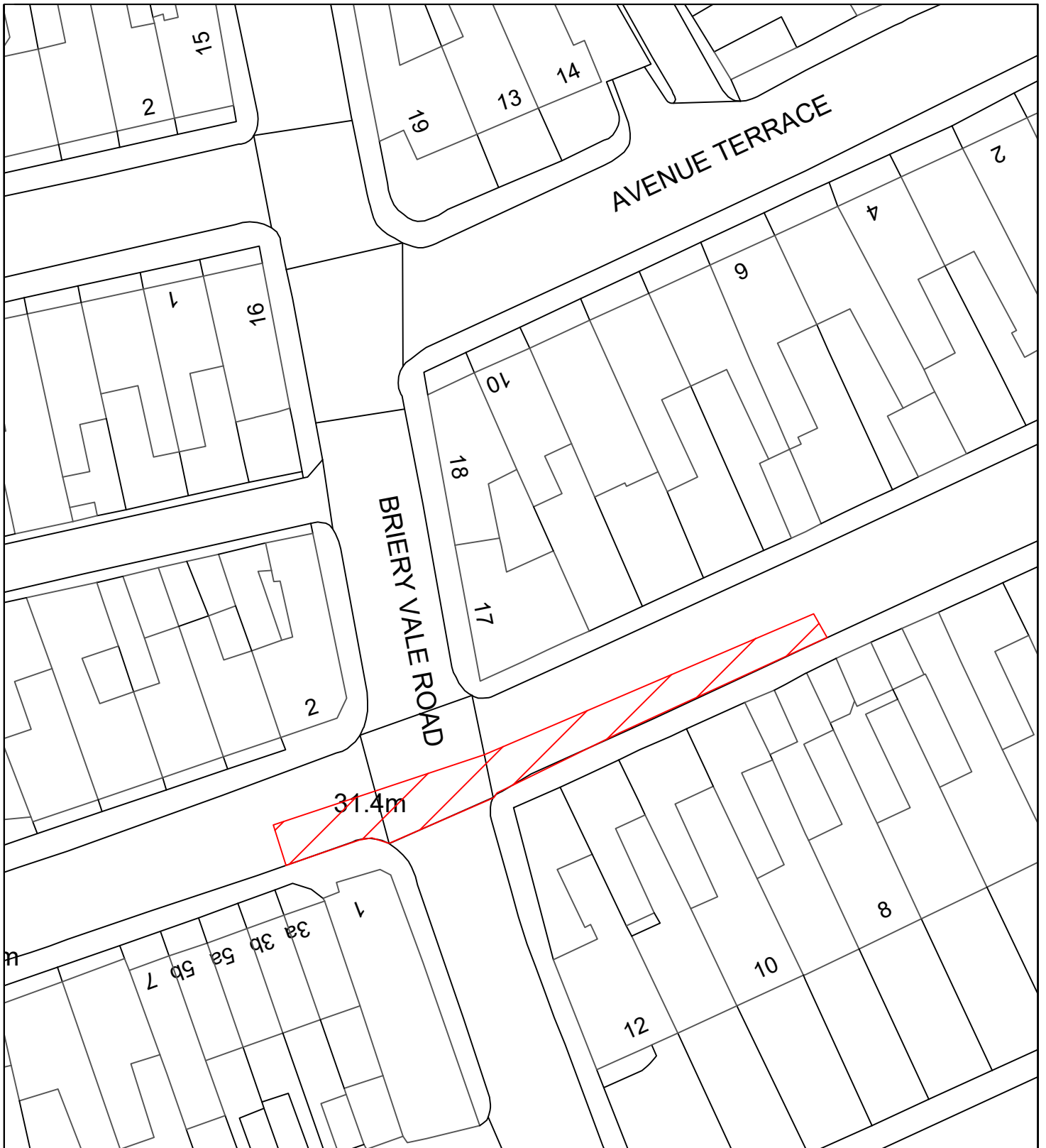
Reproduced from the Ordnance Survey mapping with the permission of the Controller of Her Majesty's Stationary Office © Crown Copyright. Unauthorised reproduction infringes Crown Copyright and may lead to prosecution or civil proceedings.  
City of Sunderland. Licence No. 100018385. Date: 2023

**\*All Dimensions shown are Indicative, Start and End point to be confirmed by Engineer on site.**

**KEY**

 Proposed works location.  
Approximate works area 330m<sup>2</sup>


 <p>Transport and Infrastructure, City Development, Plater Way City Hall Sunderland SR1 3AA Telephone: 0191 520 5555 Web: <a href="http://www.sunderland.gov.uk">www.sunderland.gov.uk</a></p>	PROJECT			HIGHWAY MAINTENANCE PROGRAMME 2024/2025		
	TITLE			WARD		
	THORNHILL GARDENS NORTH BACK			ST MICHAELS		
	PROJECT LEADER			NORTH		
	G. CARR					
	DRAWN BY	CHECKED BY	APPROVED BY			
GS	-	-				
DATE	SCALE	SHEET SIZE				
1-24	1:1000	A4	DRAWING No. 10/HM/202425/076			
REVISION			0			



Reproduced from the Ordnance Survey mapping with the permission of the Controller of Her Majesty's Stationary Office © Crown Copyright. Unauthorised reproduction infringes Crown Copyright and may lead to prosecution or civil proceedings.  
City of Sunderland. Licence No. 100018385. Date: 2023

\*All Dimensions shown are Indicative, Start and End point to be confirmed by Engineer on site.

**KEY**

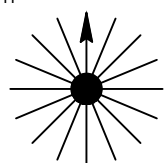
 Proposed works location.  
Approximate works area 241m<sup>2</sup>

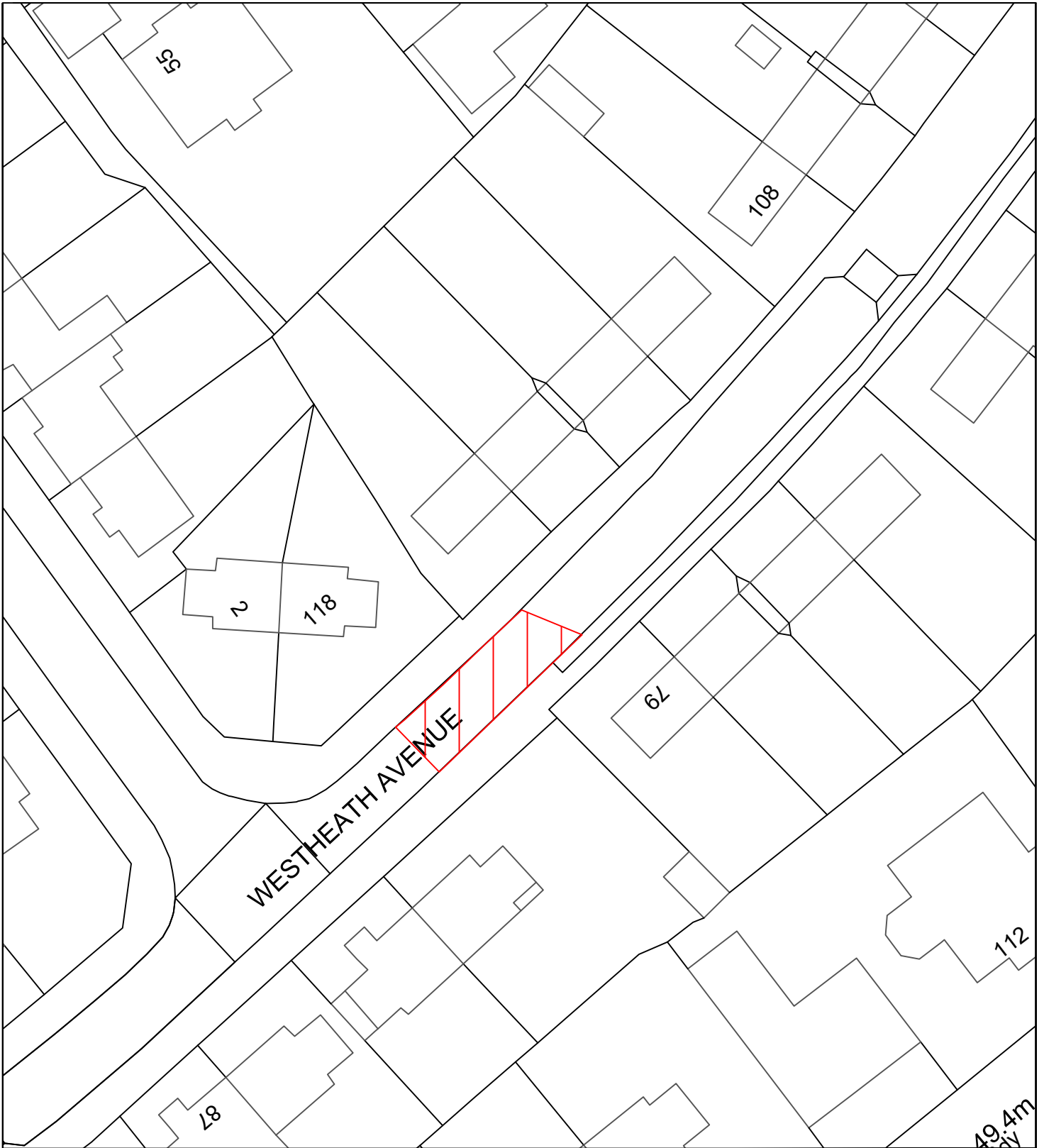
**Sunderland City Council**

Transport and Infrastructure,  
City Development,  
Plater Way  
City Hall  
Sunderland  
SR1 3AA  
Telephone: 0191 520 5555  
Web: [www.sunderland.gov.uk](http://www.sunderland.gov.uk)

PROJECT		
HIGHWAY MAINTENANCE PROGRAMME 2024/2025		
TITLE		WARD
TUNSTALL VALE		ST. MICHAELS
PROJECT LEADER		
G. CARR		
DRAWN BY	CHECKED BY	APPROVED BY
GS	-	-
DATE	SCALE	SHEET SIZE
1-24	1:500	A4
DRAWING No.	REVISION	
10/HM/202425/077	0	

NORTH





Reproduced from the Ordnance Survey mapping with the permission of the Controller of Her Majesty's Stationary Office © Crown Copyright. Unauthorised reproduction infringes Crown Copyright and may lead to prosecution or civil proceedings.  
City of Sunderland. Licence No. 100018385. Date: 2023

**\*All Dimensions shown are Indicative, Start and End point to be confirmed by Engineer on site.**

**KEY**



Proposed works location.  
Approximate works area 97m<sup>2</sup>

**Sunderland City Council**

Transport and Infrastructure,  
City Development,  
Plater Way  
City Hall  
Sunderland  
SR1 3AA  
Telephone: 0191 520 5555  
Web: [www.sunderland.gov.uk](http://www.sunderland.gov.uk)

PROJECT

HIGHWAY MAINTENANCE PROGRAMME 2024/2025

TITLE

WESTHEATH AVENUE

WARD

ST. MICHAELS

PROJECT LEADER

G. CARR

NORTH

DRAWN BY

GS

CHECKED BY

-

APPROVED BY

-

DATE

1-24

SCALE

1:500

SHEET SIZE

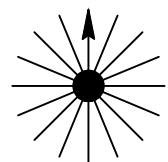
A4

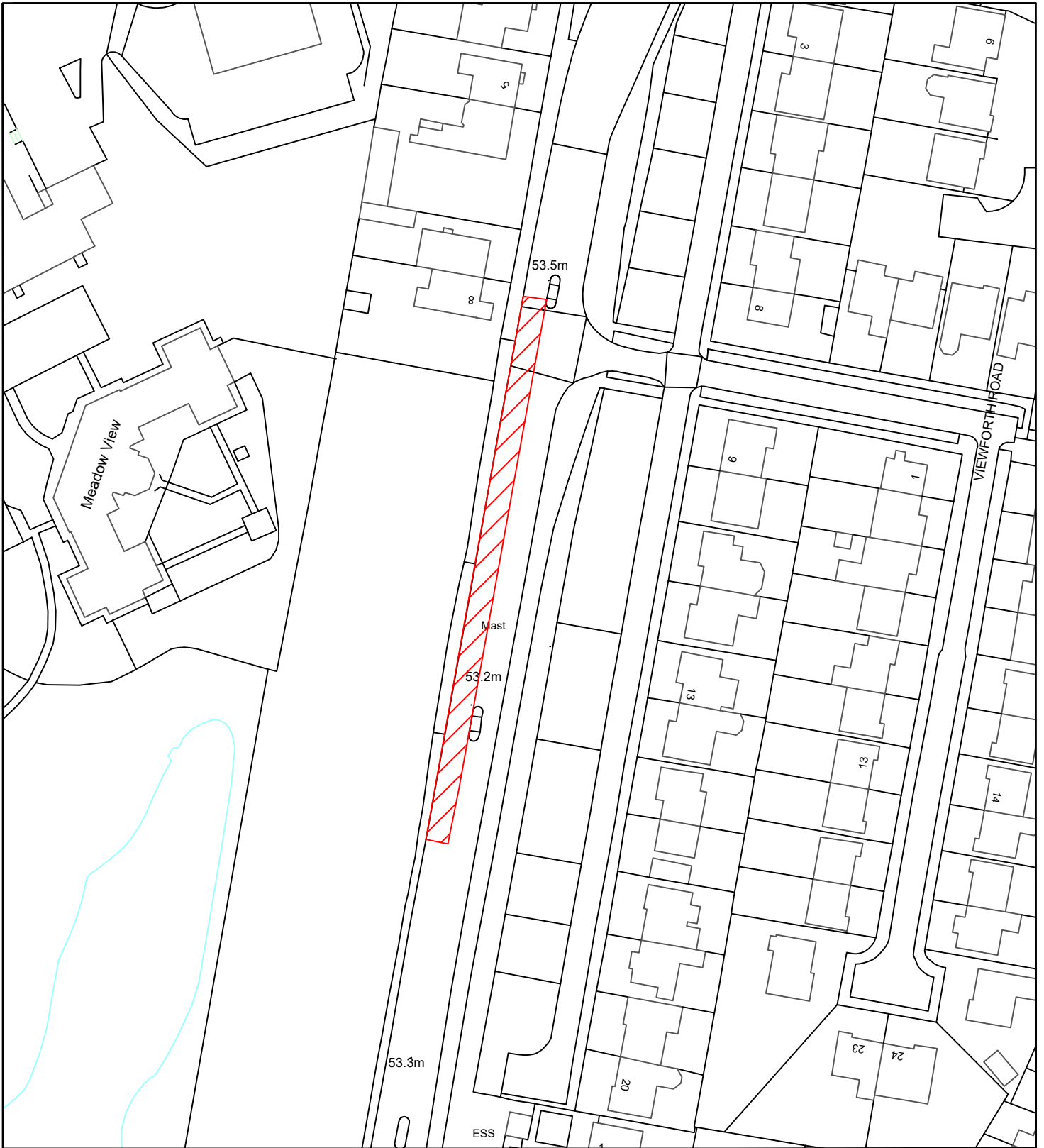
DRAWING No.

10/HM/202425/078

REVISION

0






Reproduced from the Ordnance Survey mapping with the permission of the Controller of Her Majesty's Stationary Office © Crown Copyright. Unauthorised reproduction infringes Crown Copyright and may lead to prosecution or civil proceedings.  
City of Sunderland. Licence No. 100018385. Date: 2023

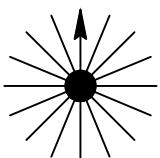
**\*All Dimensions shown are Indicative, Start and End point to be confirmed by Engineer on site.**

**KEY**

 Proposed works location.  
Approximate works area 448m<sup>2</sup>

**Sunderland  
City Council**

Transport and Infrastructure,  
City Development,  
Plater Way  
City Hall  
Sunderland  
SR1 3AA  
Telephone: 0191 520 5555  
Web: [www.sunderland.gov.uk](http://www.sunderland.gov.uk)

PROJECT			HIGHWAY MAINTENANCE PROGRAMME 2024/2025						
TITLE		STOCKTON ROAD		WARD		RYHOPE			
PROJECT LEADER			G. CARR			NORTH 			
DRAWN BY		GS		CHECKED BY				-	
DATE		1-24		SCALE				1:1000	
APPROVED BY		-		SHEET SIZE				A4	
DRAWING No.		10/HM/202425/185		REVISION				0	

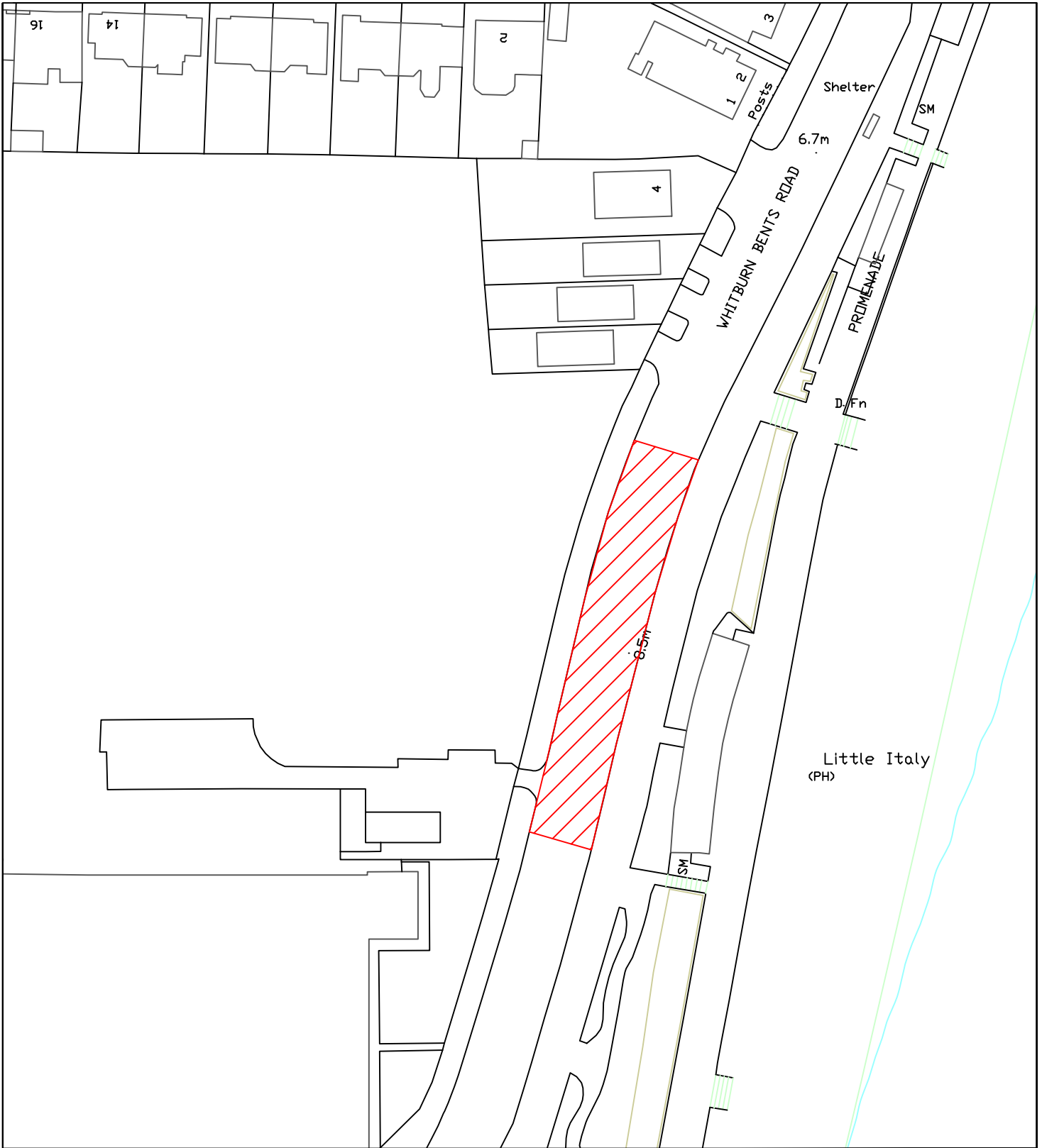
# NORTH MAINTENANCE SCHEMES 2024 - 2025

## NORTH

- 79 A183 WHITBURN BENTS ROAD
- 80 A183 WHITBURN BENTS ROAD
- 81 B1291 SOUTHWICK ROAD
- 82 B1291 THOMPSON ROAD
- 83 C507 HYLTON CASTLE ROAD
- 84 C508 NORTH HYLTON ROAD
- 85 C510 SEA ROAD
- 86 ERNWILL AVENUE
- 87 LOWRY ROAD
- 88 RYDAL MOUNT
- 89 BRUNSWICK ROAD
- 90 KEITH SQUARE
- 91 WATFORD CLOSE
- 92 BRIGHT STREET
- 93 HARTINGTON STREET
- 94 EASTBOURNE SQUARE
- 186 BROWNE ROAD
- 165 DUNDAS STREET
- 166 MORELAND STREET
- 167 FERRYBOAT LANE
- 168 SWAN STREET
- 169 SWAN STREET








Reproduced from the Ordnance Survey mapping with the permission of the Controller of Her Majesty's Stationary Office © Crown Copyright. Unauthorised reproduction infringes Crown Copyright and may lead to prosecution or civil proceedings.  
City of Sunderland. Licence No. 100018385. Date: 2023

**\*All Dimensions shown are Indicative, Start and End point to be confirmed by Engineer on site.**

**KEY**

 Proposed works location.  
Approximate works area 925m<sup>2</sup>

**Sunderland City Council**

Transport and Infrastructure,  
City Development,  
Plater Way  
City Hall  
Sunderland  
SR1 3AA  
Telephone: 0191 520 5555  
Web: [www.sunderland.gov.uk](http://www.sunderland.gov.uk)

PROJECT

**HIGHWAY MAINTENANCE PROGRAMME 2024/2025**

TITLE

**A183 WHITBURN BENTS ROAD  
PHASE 1**

WARD

**FULWELL**

PROJECT LEADER

**G. CARR**

NORTH

DRAWN BY

**GS**

CHECKED BY

-

APPROVED BY

-

DATE

**12/23**

SCALE

**1:1000**

SHEET SIZE

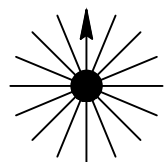
**A4**

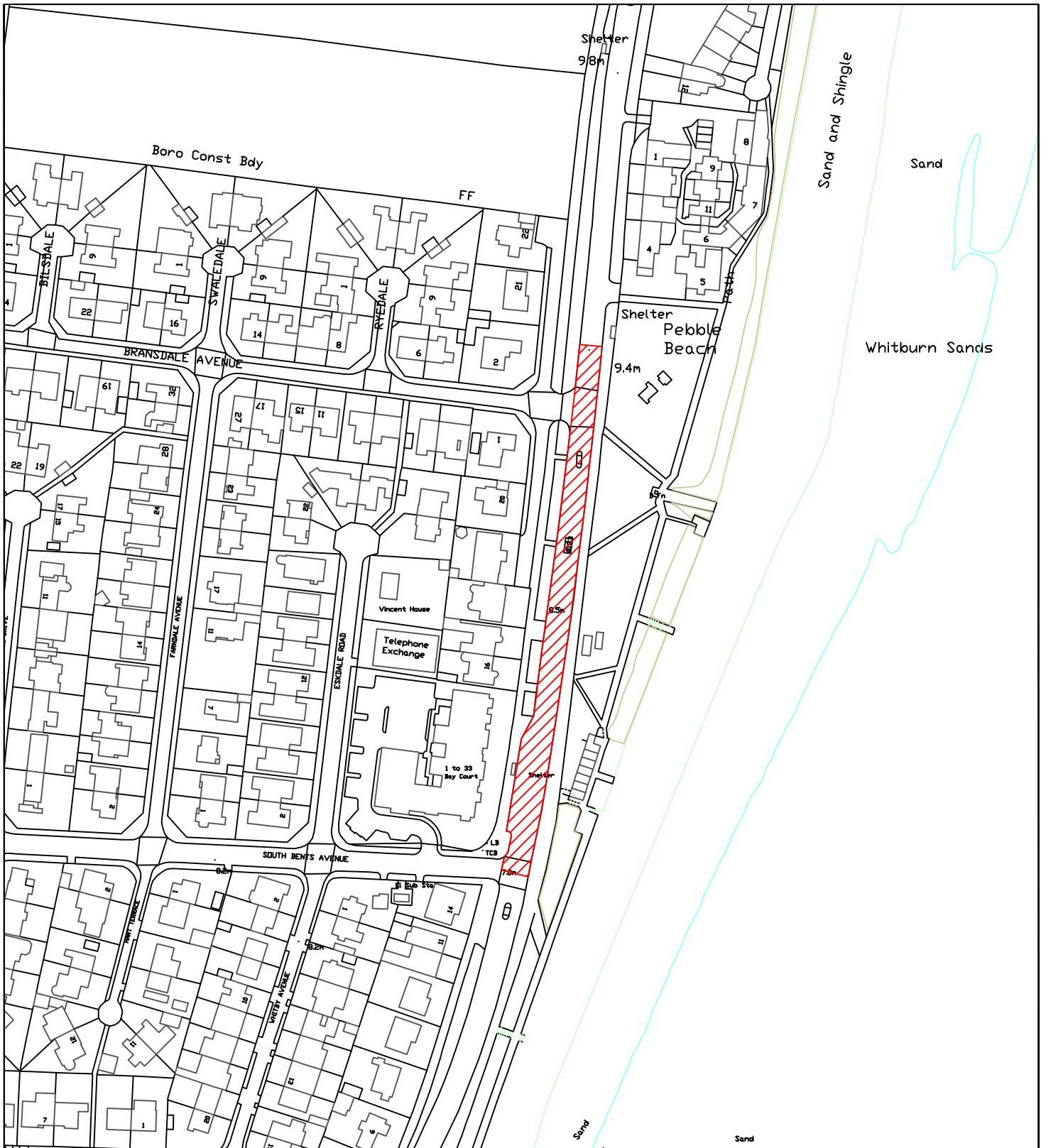
DRAWING No.

**10/HM/202425/079**

REVISION

**0**




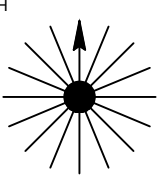


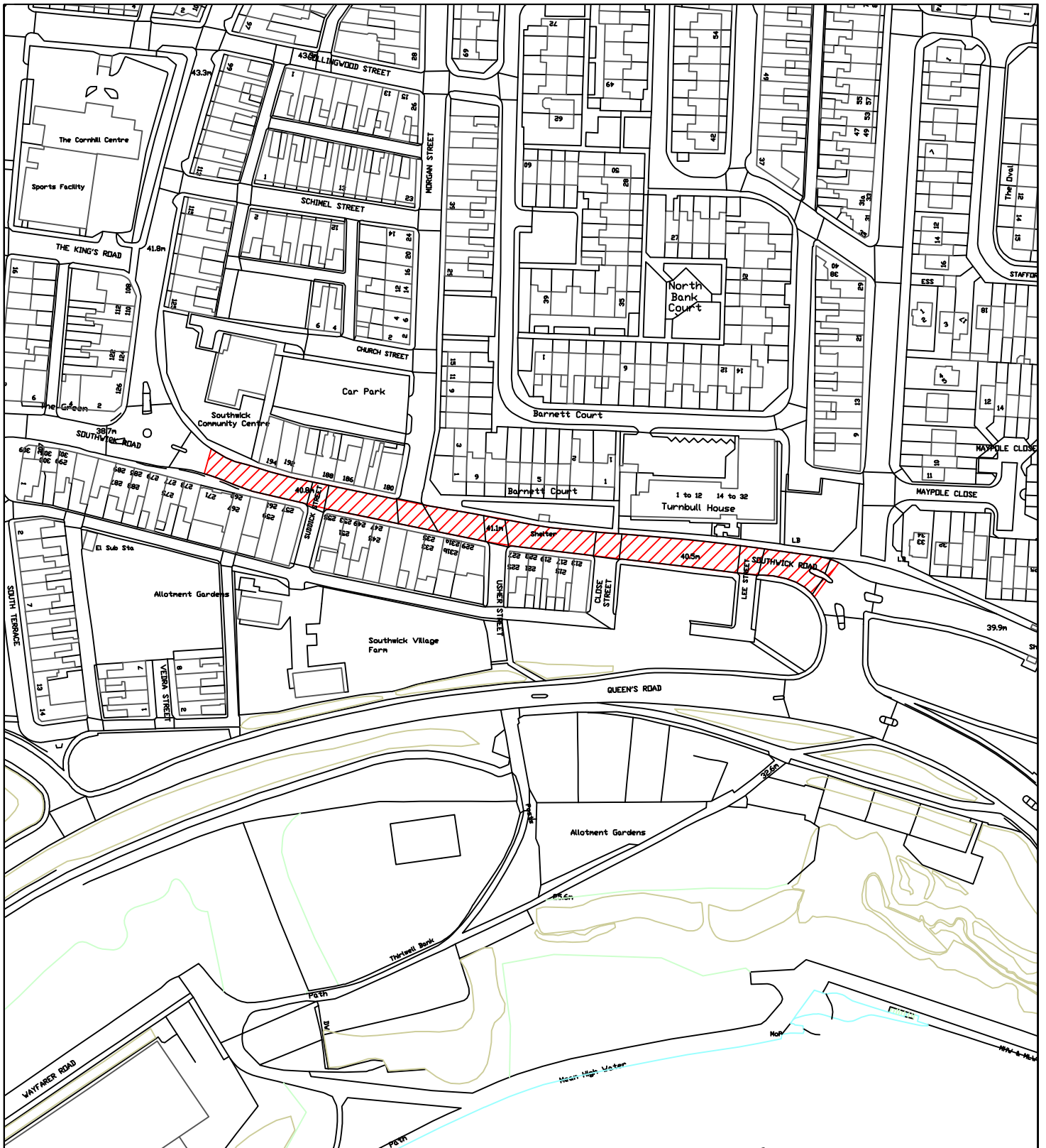
Reproduced from the Ordnance Survey mapping with the permission of the Controller of Her Majesty's Stationary Office © Crown Copyright. Unauthorised reproduction infringes Crown Copyright and may lead to prosecution or civil proceedings.  
 City of Sunderland. Licence No. 100018385. Date: 2023

\* All Dimensions shown are Indicative, Start and End point to be confirmed by Engineer on site.

**KEY**

 Proposed works location.  
 Approximate works area 1855m<sup>2</sup>


<p><b>Sunderland City Council</b></p> <p>Transport and Infrastructure,        City Development,        Plater Way        City Hall        Sunderland        SR1 3AA        Telephone: 0191 520 5555        Web: <a href="http://www.sunderland.gov.uk">www.sunderland.gov.uk</a></p>	PROJECT		HIGHWAY MAINTENANCE PROGRAMME 2024/2025	
	TITLE		WARD	
	A183 WHITBURN BENTS ROAD PHASE 2		FULWELL	
	PROJECT LEADER		NORTH	
	G. CARR			
	DRAWN BY	CHECKED BY		
GS	-	-		
DATE	SCALE	SHEET SIZE		
12/23	1:2000	A4		
DRAWING No.	REVISION			
10/HM/202425/080	0			

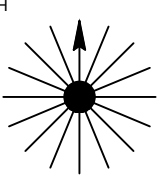


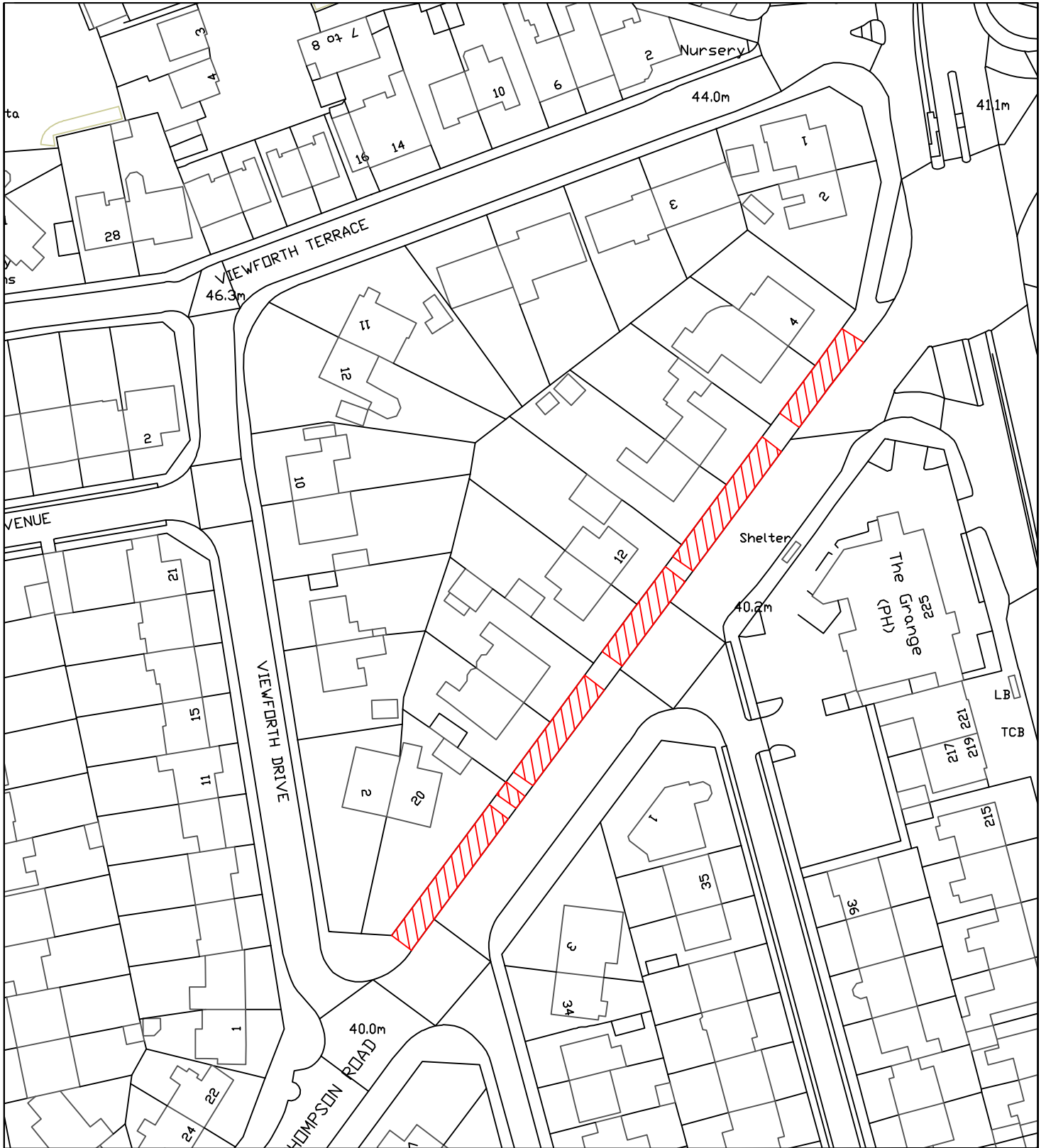
Reproduced from the Ordnance Survey mapping with the permission of the Controller of Her Majesty's Stationary Office © Crown Copyright. Unauthorised reproduction infringes Crown Copyright and may lead to prosecution or civil proceedings.  
 City of Sunderland. Licence No. 100018385. Date: 2023

\* All Dimensions shown are Indicative, Start and End point to be confirmed by Engineer on site.

**KEY**

 Proposed works location.  
 Approximate works area 2180m<sup>2</sup>


<p><b>Sunderland City Council</b></p> <p>Transport and Infrastructure,        City Development,        Plater Way        City Hall        Sunderland        SR1 3AA        Telephone: 0191 520 5555        Web: <a href="http://www.sunderland.gov.uk">www.sunderland.gov.uk</a></p>	PROJECT		HIGHWAY MAINTENANCE PROGRAMME 2024/2025		
	TITLE		WARD		
	B1291 SOUTHWICK ROAD		SOUTHWICK		
	PROJECT LEADER		NORTH		
	G. CARR				
	DRAWN BY	CHECKED BY			APPROVED BY
	MD	-			-
DATE	SCALE	SHEET SIZE			
12/23	1:2000	A4			
DRAWING No.		REVISION			
10/HM/202425/081		0			



Reproduced from the Ordnance Survey mapping with the permission of the Controller of Her Majesty's Stationary Office © Crown Copyright. Unauthorised reproduction infringes Crown Copyright and may lead to prosecution or civil proceedings.  
City of Sunderland. Licence No. 100018385. Date: 2023

\*All Dimensions shown are Indicative, Start and End point to be confirmed by Engineer on site.

**KEY**

 Proposed works location.  
Approximate works area 561m<sup>2</sup>

**Sunderland City Council**

Transport and Infrastructure,  
City Development,  
Plater Way  
City Hall  
Sunderland  
SR1 3AA  
Telephone: 0191 520 5555  
Web: [www.sunderland.gov.uk](http://www.sunderland.gov.uk)

PROJECT

HIGHWAY MAINTENANCE PROGRAMME 2024/2025

TITLE

B1291 THOMPSON ROAD

WARD

SOUTHWICK

PROJECT LEADER

G. CARR

NORTH

DRAWN BY

MD

CHECKED BY

-

APPROVED BY

-

DATE

12/23

SCALE

1:2000

SHEET SIZE

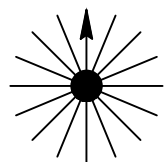
A4

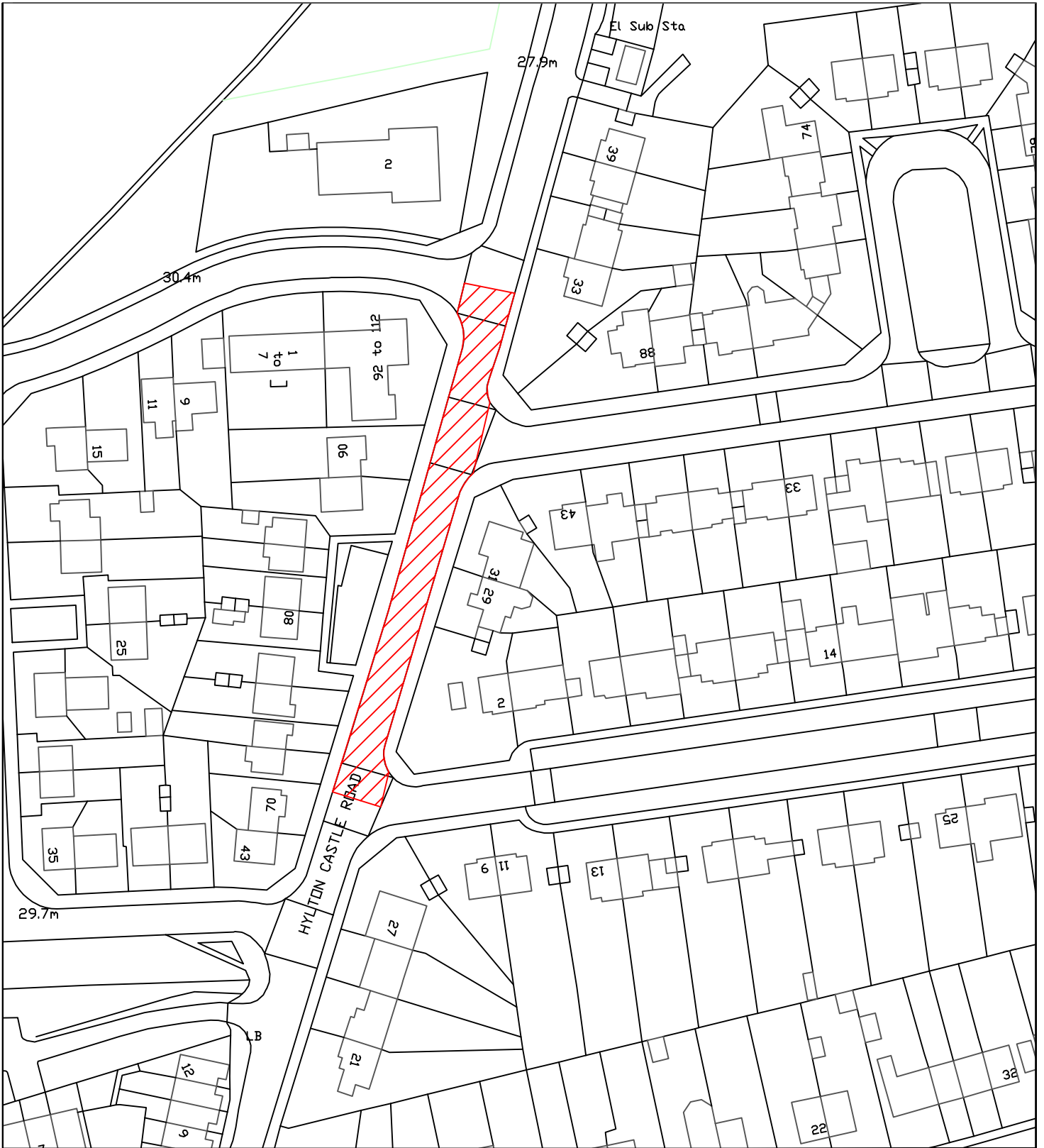
DRAWING No.

10/HM/202425/082

REVISION

0






Reproduced from the Ordnance Survey mapping with the permission of the Controller of Her Majesty's Stationary Office © Crown Copyright. Unauthorised reproduction infringes Crown Copyright and may lead to prosecution or civil proceedings.  
City of Sunderland. Licence No. 100018385. Date: 2023

**\*All Dimensions shown are Indicative, Start and End point to be confirmed by Engineer on site.**

**KEY**

 Proposed works location.  
Approximate works area 717m<sup>2</sup>

**Sunderland City Council**

Transport and Infrastructure,  
City Development,  
Plater Way  
City Hall  
Sunderland  
SR1 3AA  
Telephone: 0191 520 5555  
Web: [www.sunderland.gov.uk](http://www.sunderland.gov.uk)

PROJECT

**HIGHWAY MAINTENANCE PROGRAMME 2024/2025**

TITLE

**C507 HYLTON CASTLE ROAD**

WARD

**CASTLE**

PROJECT LEADER

**G. CARR**

NORTH

DRAWN BY

**MD**

CHECKED BY

-

APPROVED BY

-

DATE

**12/23**

SCALE

**1:1000**

SHEET SIZE

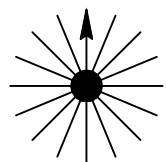
**A4**

DRAWING No.

**10/HM/202425/083**

REVISION

**0**






Reproduced from the Ordnance Survey mapping with the permission of the Controller of Her Majesty's Stationary Office © Crown Copyright. Unauthorised reproduction infringes Crown Copyright and may lead to prosecution or civil proceedings.  
City of Sunderland. Licence No. 100018385. Date: 2023

\*All Dimensions shown are Indicative, Start and End point to be confirmed by Engineer on site.

**KEY**

 Proposed works location.  
Approximate works area 4374m<sup>2</sup>

**Sunderland City Council**

Transport and Infrastructure,  
City Development,  
Plater Way  
City Hall  
Sunderland  
SR1 3AA  
Telephone: 0191 520 5555  
Web: [www.sunderland.gov.uk](http://www.sunderland.gov.uk)

PROJECT

HIGHWAY MAINTENANCE PROGRAMME 2024/2025

TITLE

C508 NORTH HYLTON ROAD

WARD

SOUTHWICK

PROJECT LEADER

G. CARR

NORTH

DRAWN BY

MD

CHECKED BY

-

APPROVED BY

-

DATE

12/23

SCALE

1:4000

SHEET SIZE

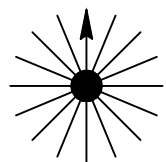
A4

DRAWING No.

10/HM/202425/084

REVISION

0



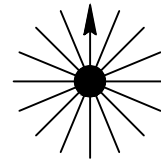


# Sunderland City Council


Transport and Infrastructure,  
City Development,  
Plater Way  
City Hall  
Sunderland  
SR1 3AA  
Telephone: 0191 520 5555  
Web: [www.sunderland.gov.uk](http://www.sunderland.gov.uk)

PROJECT <b>HIGHWAY MAINTENANCE PROGRAMME 2024/2025</b>		
TITLE <b>C510 SEA ROAD</b>		WARD <b>FULWELL</b>
PROJECT LEADER <b>G. CARR</b>		
DRAWN BY <b>GS</b>	CHECKED BY <b>-</b>	APPROVED BY <b>-</b>
DATE <b>12/23</b>	SCALE <b>1:2000</b>	SHEET SIZE <b>A4</b>
DRAWING No. <b>10/HM/202425/085</b>		REVISION <b>0</b>

NORTH



## KEY

 Proposed works location.  
Approximate works area 1544m<sup>2</sup>

**\*All Dimensions shown are Indicative,  
Start and End point to be confirmed by  
Engineer on site.**


Reproduced from the Ordnance Survey mapping with the permission of the Controller of Her Majesty's Stationary Office © Crown Copyright. Unauthorised reproduction infringes Crown Copyright and may lead to prosecution or civil proceedings.  
City of Sunderland. Licence No. 100018385. Date: 2020



Reproduced from the Ordnance Survey mapping with the permission of the Controller of Her Majesty's Stationary Office © Crown Copyright. Unauthorised reproduction infringes Crown Copyright and may lead to prosecution or civil proceedings.  
City of Sunderland. Licence No. 100018385. Date: 2023

**\*All Dimensions shown are Indicative, Start and End point to be confirmed by Engineer on site.**

**KEY**

 Proposed works location.  
Approximate works area 2075m<sup>2</sup>

**Sunderland  
City Council**

Transport and Infrastructure,  
City Development,  
Plater Way  
City Hall  
Sunderland  
SR1 3AA  
Telephone: 0191 520 5555  
Web: [www.sunderland.gov.uk](http://www.sunderland.gov.uk)

PROJECT

**HIGHWAY MAINTENANCE PROGRAMME 2024/2025**

TITLE

**ERNWILL AVENUE**

WARD

**CASTLE**

PROJECT LEADER

**G. CARR**

NORTH

DRAWN BY

**MD**

CHECKED BY

-

APPROVED BY

-

DATE

**12/23**

SCALE

**1:2000**

SHEET SIZE

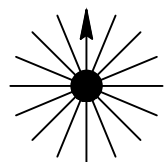
**A4**

DRAWING No.

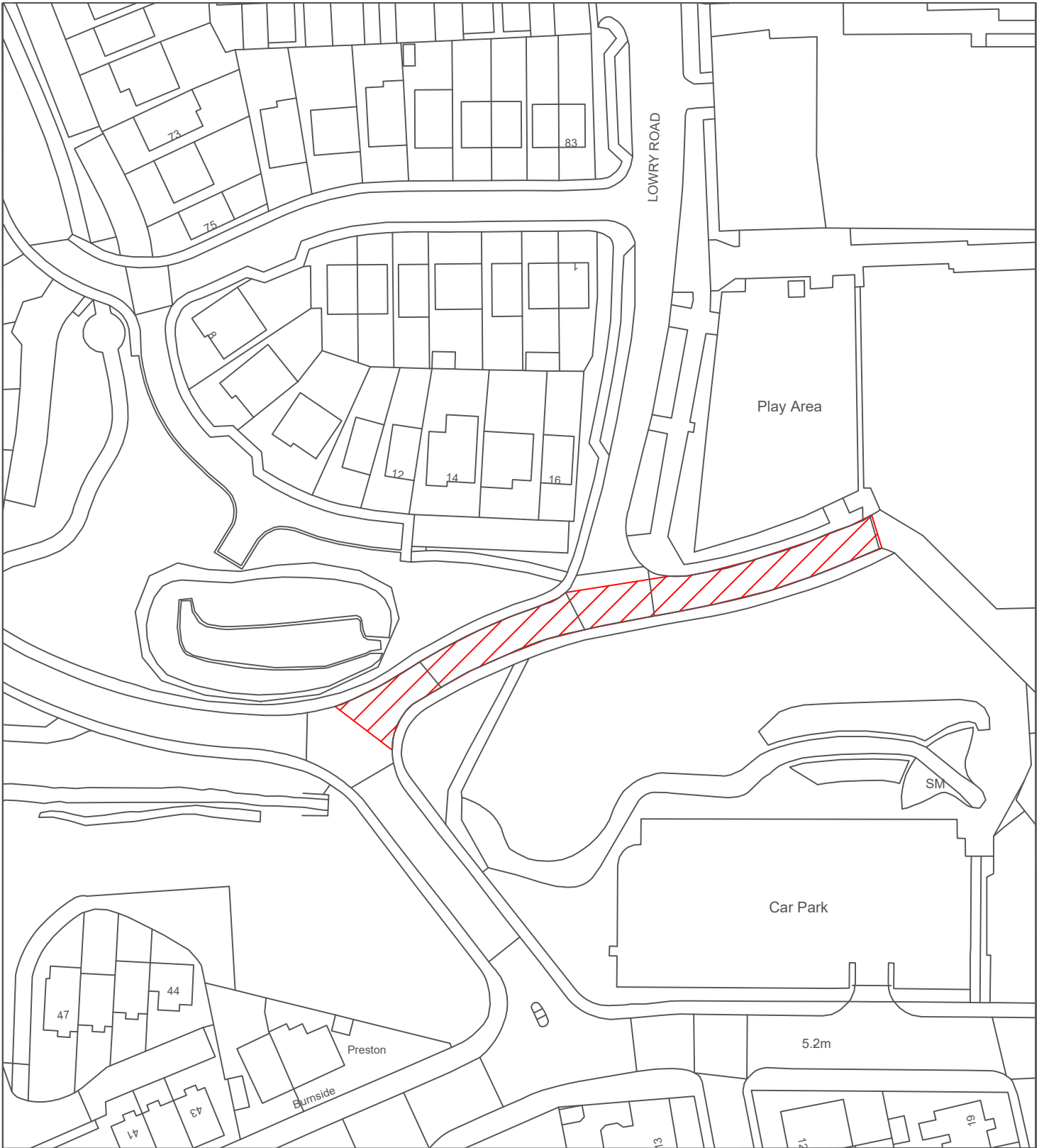
**10/HM/202425/086**

REVISION

**0**








Reproduced from the Ordnance Survey mapping with the permission of the Controller of Her Majesty's Stationary Office © Crown Copyright. Unauthorised reproduction infringes Crown Copyright and may lead to prosecution or civil proceedings.  
City of Sunderland. Licence No. 100018385. Date: 2023

\*All Dimensions shown are Indicative, Start and End point to be confirmed by Engineer on site.

**KEY**

 Proposed works location.  
Approximate works area 693m<sup>2</sup>

**Sunderland  
City Council**

Transport and Infrastructure,  
City Development,  
Plater Way  
City Hall  
Sunderland  
SR1 3AA  
Telephone: 0191 520 5555  
Web: [www.sunderland.gov.uk](http://www.sunderland.gov.uk)

PROJECT

HIGHWAY MAINTENANCE PROGRAMME 2024/2025

TITLE

LOWRY ROAD

WARD

FULWELL

PROJECT LEADER

G. CARR

NORTH

DRAWN BY

MD

CHECKED BY

-

APPROVED BY

-

DATE

12/23

SCALE

1:2000

SHEET SIZE

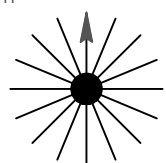
A4

DRAWING No.

10/HM/202425/087

REVISION

0






Reproduced from the Ordnance Survey mapping with the permission of the Controller of Her Majesty's Stationary Office © Crown Copyright. Unauthorised reproduction infringes Crown Copyright and may lead to prosecution or civil proceedings.  
City of Sunderland. Licence No. 100018385. Date: 2023

**\*All Dimensions shown are Indicative, Start and End point to be confirmed by Engineer on site.**

**KEY**

 Proposed works location.  
Approximate works area 740m<sup>2</sup>

**Sunderland  
City Council**

Transport and Infrastructure,  
City Development,  
Plater Way  
City Hall  
Sunderland  
SR1 3AA  
Telephone: 0191 520 5555  
Web: [www.sunderland.gov.uk](http://www.sunderland.gov.uk)

PROJECT

**HIGHWAY MAINTENANCE PROGRAMME 2024/2025**

TITLE

**RYDAL MOUNT**

WARD

**FULWELL**

PROJECT LEADER

**G. CARR**

NORTH

DRAWN BY

**MD**

CHECKED BY

-

APPROVED BY

-

DATE

**12/23**

SCALE

**1:1000**

SHEET SIZE

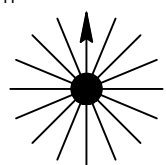
**A4**

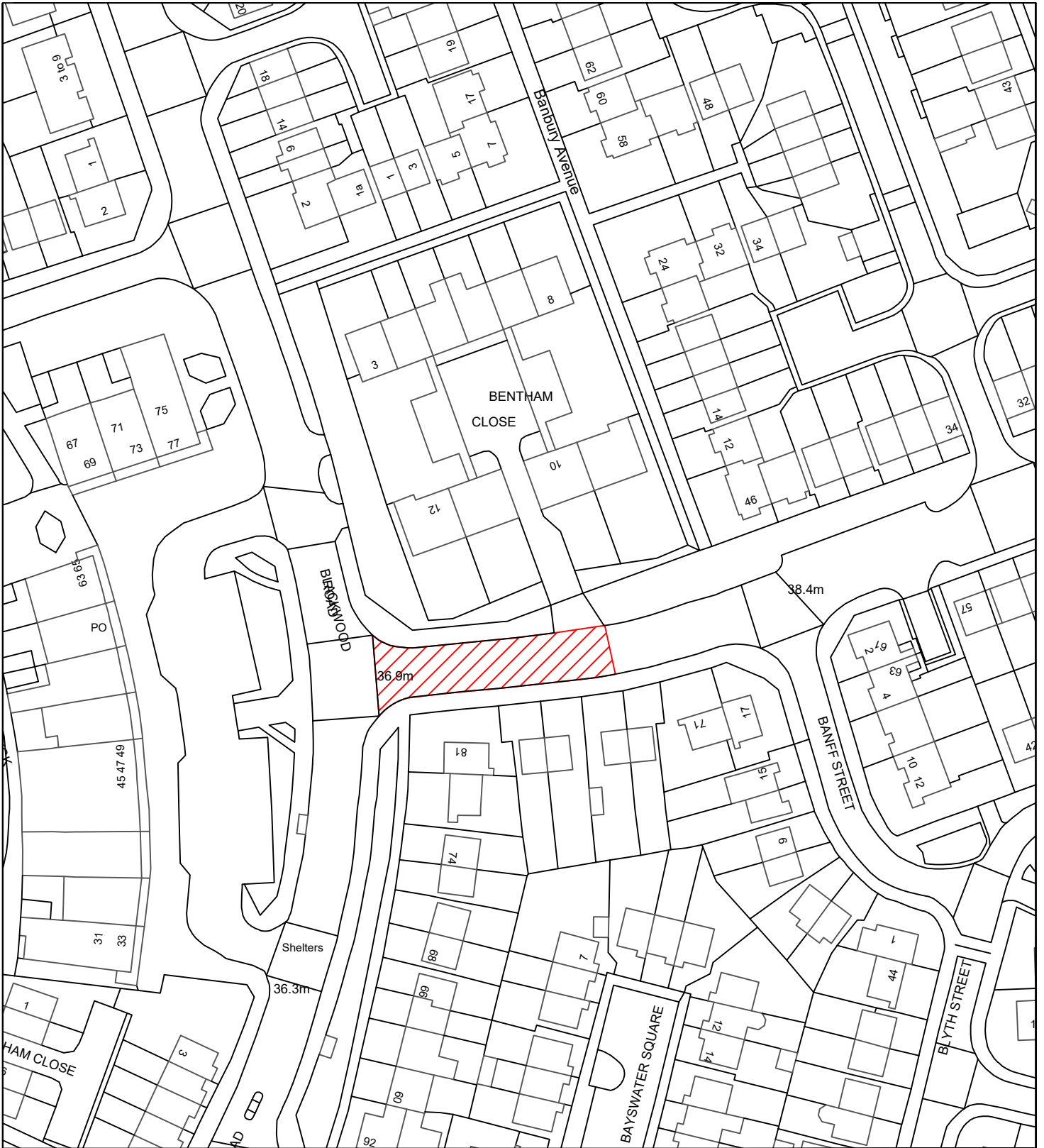
DRAWING No.

**10/HM/202425/088**

REVISION

**0**






Reproduced from the Ordnance Survey mapping with the permission of the Controller of Her Majesty's Stationary Office © Crown Copyright. Unauthorised reproduction infringes Crown Copyright and may lead to prosecution or civil proceedings.  
City of Sunderland. Licence No. 100018385. Date: 2023

**\*All Dimensions shown are Indicative, Start and End point to be confirmed by Engineer on site.**

**KEY**

 Proposed works location.  
Approximate works area 415m<sup>2</sup>

**Sunderland  
City Council**

Transport and Infrastructure,  
City Development,  
Plater Way  
City Hall  
Sunderland  
SR1 3AA  
Telephone: 0191 520 5555  
Web: [www.sunderland.gov.uk](http://www.sunderland.gov.uk)

PROJECT

**HIGHWAY MAINTENANCE PROGRAMME 2024/2025**

TITLE

**BRUNSWICK ROAD**

WARD

**REDHILL**

PROJECT LEADER

**G. CARR**

NORTH

DRAWN BY

**MD**

CHECKED BY

-

APPROVED BY

-

DATE

**12/23**

SCALE

**1:1000**

SHEET SIZE

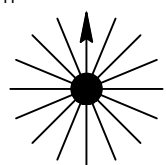
**A4**

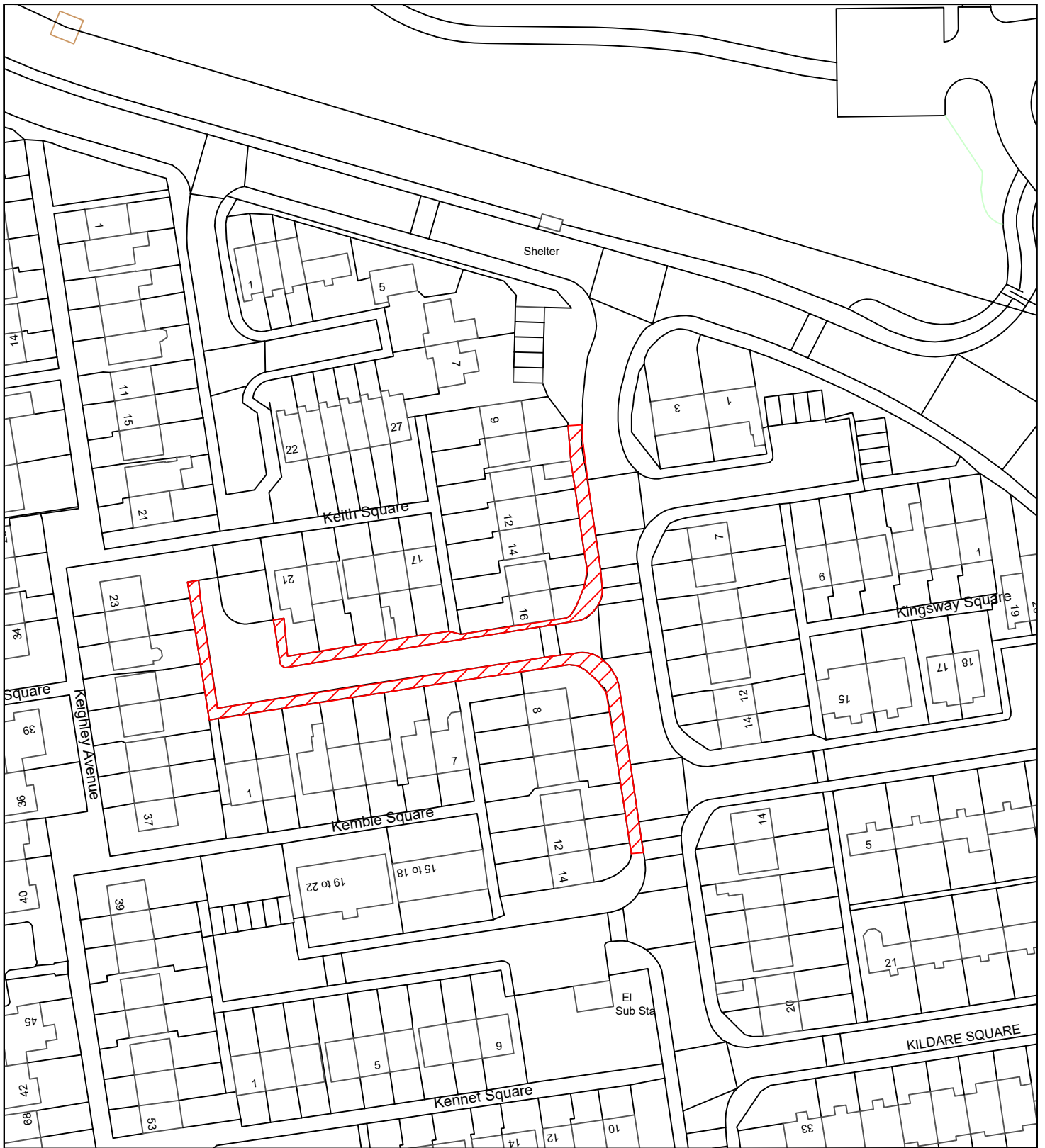
DRAWING No.

**10/HM/202425/089**

REVISION

**0**






Reproduced from the Ordnance Survey mapping with the permission of the Controller of Her Majesty's Stationary Office © Crown Copyright. Unauthorised reproduction infringes Crown Copyright and may lead to prosecution or civil proceedings.  
City of Sunderland. Licence No. 100018385. Date: 2023

\*All Dimensions shown are Indicative, Start and End point to be confirmed by Engineer on site.

**KEY**

 Proposed works location.  
Approximate works area 482m<sup>2</sup>

**Sunderland  
City Council**

Transport and Infrastructure,  
City Development,  
Plater Way  
City Hall  
Sunderland  
SR1 3AA  
Telephone: 0191 520 5555  
Web: [www.sunderland.gov.uk](http://www.sunderland.gov.uk)

PROJECT

**HIGHWAY MAINTENANCE PROGRAMME 2024/2025**

TITLE

**KEITH SQUARE**

WARD

**REDHILL**

PROJECT LEADER

**G. CARR**

NORTH

DRAWN BY

**MD**

CHECKED BY

-

APPROVED BY

-

DATE

**12/23**

SCALE

**1:1000**

SHEET SIZE

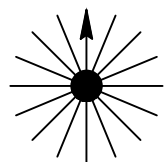
**A4**

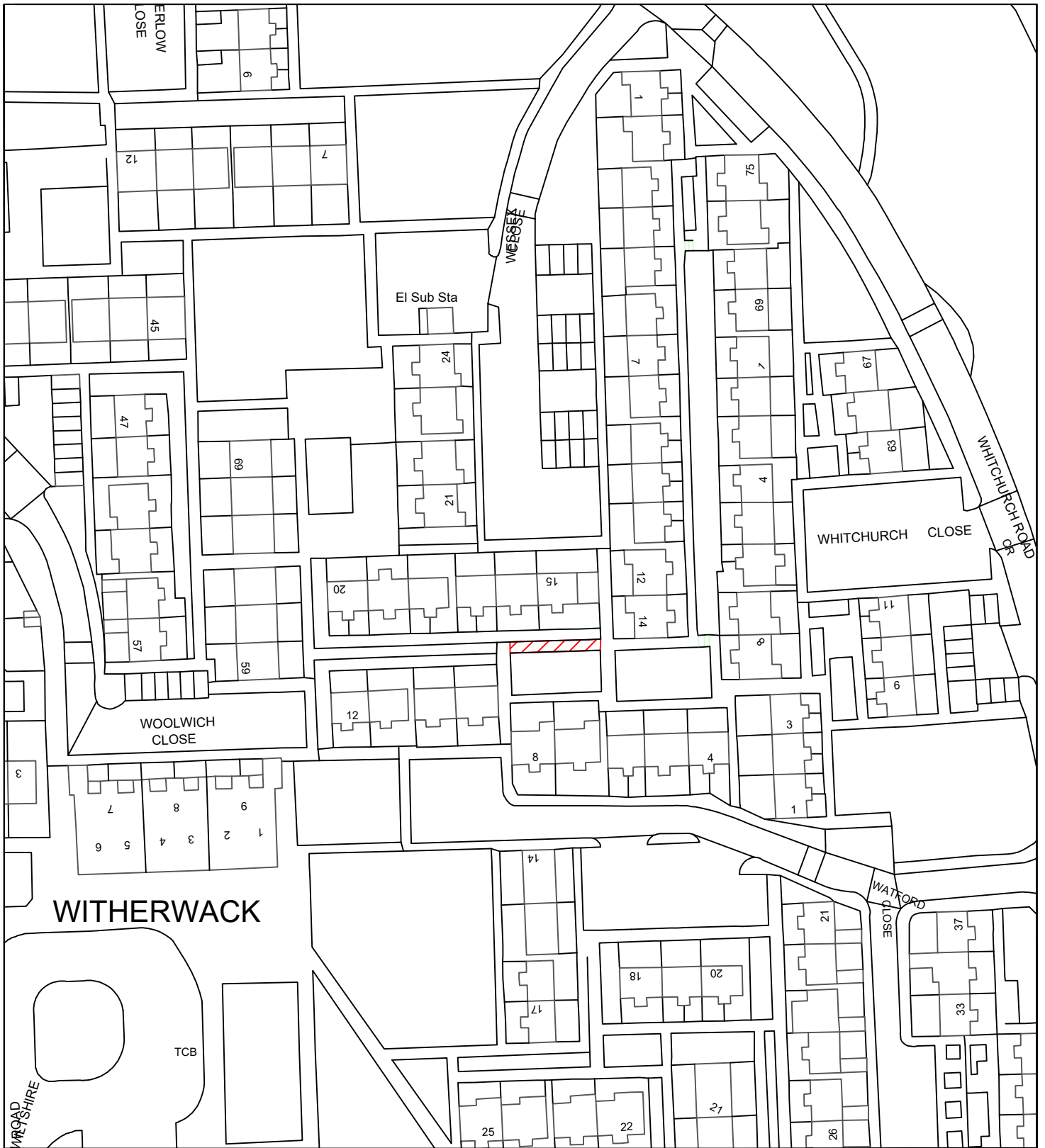
DRAWING No.

**10/HM/202425/090**

REVISION

**0**





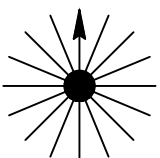


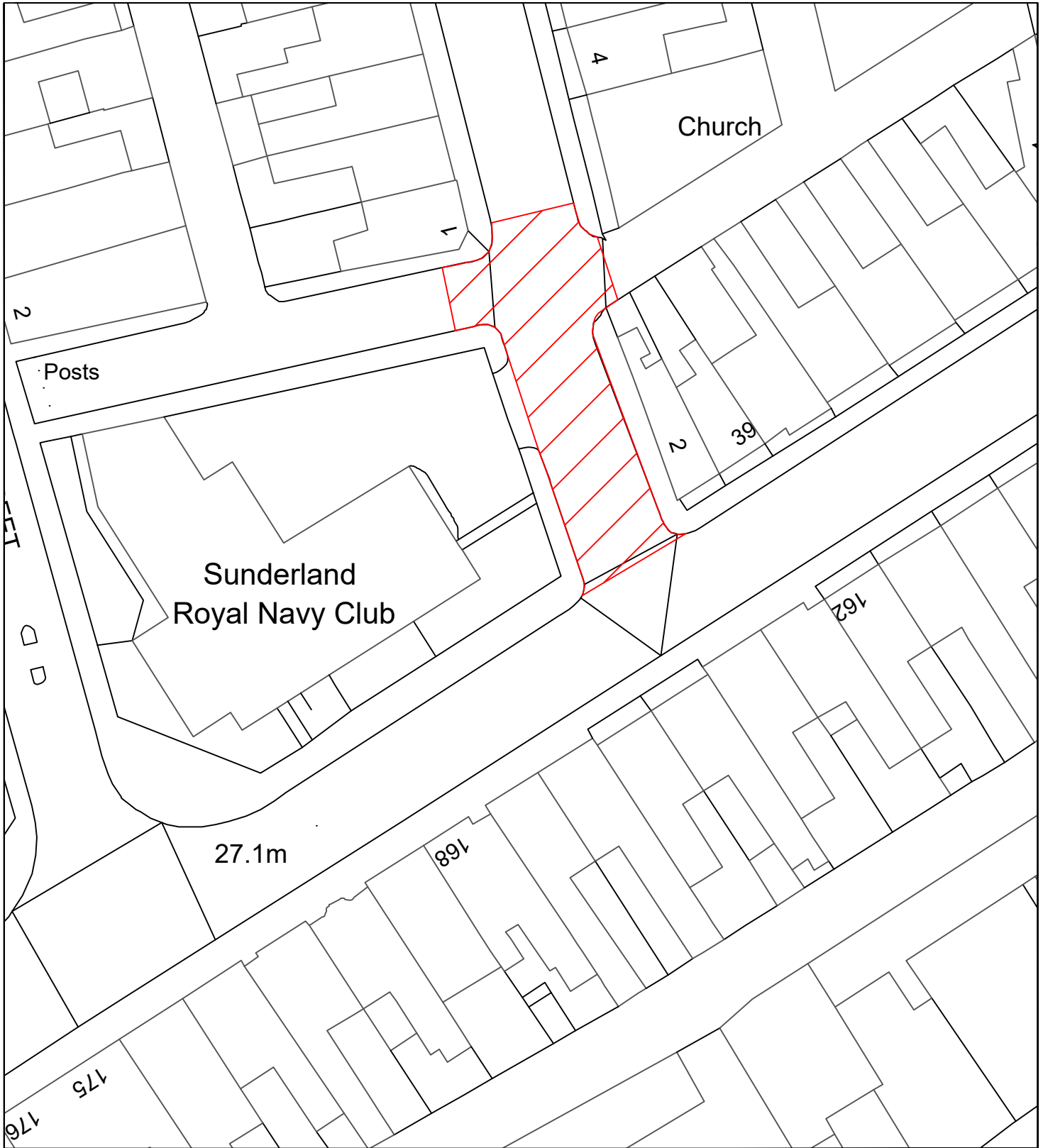
Reproduced from the Ordnance Survey mapping with the permission of the Controller of Her Majesty's Stationary Office © Crown Copyright. Unauthorised reproduction infringes Crown Copyright and may lead to prosecution or civil proceedings.  
City of Sunderland. Licence No. 100018385. Date: 2023

**\*All Dimensions shown are Indicative, Start and End point to be confirmed by Engineer on site.**

**KEY**

 Proposed works location. Approximate works area 35m<sup>2</sup>


 <p>Transport and Infrastructure, City Development, Plater Way City Hall Sunderland SR1 3AA Telephone: 0191 520 5555 Web: <a href="http://www.sunderland.gov.uk">www.sunderland.gov.uk</a></p>	PROJECT		HIGHWAY MAINTENANCE PROGRAMME 2024/2025	
	TITLE		WARD	
	WATFORD CLOSE		REDHILL	
	PROJECT LEADER		G. CARR	
	DRAWN BY	CHECKED BY	APPROVED BY	
	MD	-	-	
	DATE	SCALE	SHEET SIZE	
12/23	1:1000	A4		
DRAWING No.		REVISION		
10/HM/202425/091		0		
		<p>NORTH</p> 		



Reproduced from the Ordnance Survey mapping with the permission of the Controller of Her Majesty's Stationary Office © Crown Copyright. Unauthorised reproduction infringes Crown Copyright and may lead to prosecution or civil proceedings.  
City of Sunderland. Licence No. 100018385. Date: 2023

**\*All Dimensions shown are Indicative, Start and End point to be confirmed by Engineer on site.**

**KEY**

 Proposed works location.  
Approximate works area 336m<sup>2</sup>

**Sunderland  
City Council**

Transport and Infrastructure,  
City Development,  
Plater Way  
City Hall  
Sunderland  
SR1 3AA  
Telephone: 0191 520 5555  
Web: [www.sunderland.gov.uk](http://www.sunderland.gov.uk)

PROJECT

**HIGHWAY MAINTENANCE PROGRAMME 2024/2025**

TITLE

**BRIGHT STREET**

WARD

**ST PETERS**

PROJECT LEADER

**G. CARR**

NORTH

DRAWN BY

**MD**

CHECKED BY

-

APPROVED BY

-

DATE

**12/23**

SCALE

**1:500**

SHEET SIZE

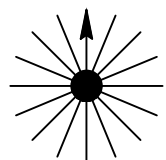
**A4**

DRAWING No.

**10/HM/202425/092**

REVISION

**0**






Reproduced from the Ordnance Survey mapping with the permission of the Controller of Her Majesty's Stationary Office © Crown Copyright. Unauthorised reproduction infringes Crown Copyright and may lead to prosecution or civil proceedings.  
City of Sunderland. Licence No. 100018385. Date: 2023

**\*All Dimensions shown are Indicative, Start and End point to be confirmed by Engineer on site.**

**KEY**

 Proposed works location.  
Approximate works area 868m<sup>2</sup>

**Sunderland City Council**

Transport and Infrastructure,  
City Development,  
Plater Way  
City Hall  
Sunderland  
SR1 3AA  
Telephone: 0191 520 5555  
Web: [www.sunderland.gov.uk](http://www.sunderland.gov.uk)

PROJECT

HIGHWAY MAINTENANCE PROGRAMME 2024/2025

TITLE

HARTINGTON STREET

WARD

ST PETERS

PROJECT LEADER

G. CARR

NORTH

DRAWN BY

MD

CHECKED BY

-

APPROVED BY

-

DATE

12/23

SCALE

1:1000

SHEET SIZE

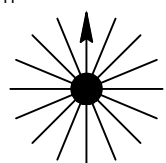
A4

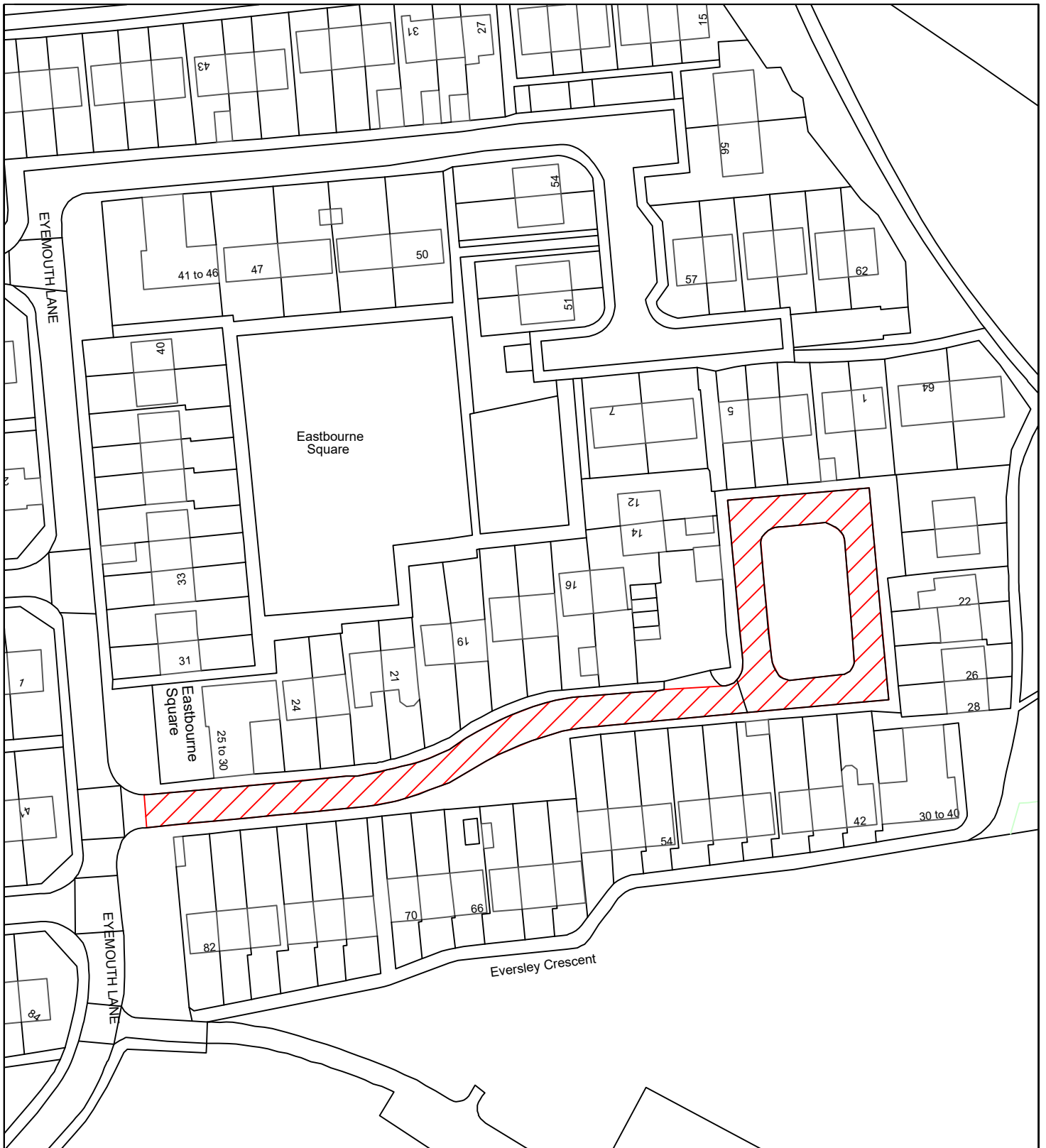
DRAWING No.

10/HM/202425/093

REVISION

0






Reproduced from the Ordnance Survey mapping with the permission of the Controller of Her Majesty's Stationary Office © Crown Copyright. Unauthorised reproduction infringes Crown Copyright and may lead to prosecution or civil proceedings.  
City of Sunderland. Licence No. 100018385. Date: 2023

**\*All Dimensions shown are Indicative, Start and End point to be confirmed by Engineer on site.**

**KEY**

 Proposed works location.  
Approximate works area 1719m<sup>2</sup>

**Sunderland  
City Council**

Transport and Infrastructure,  
City Development,  
Plater Way  
City Hall  
Sunderland  
SR1 3AA  
Telephone: 0191 520 5555  
Web: [www.sunderland.gov.uk](http://www.sunderland.gov.uk)

PROJECT

HIGHWAY MAINTENANCE PROGRAMME 2024/2025

TITLE

EASTBOURNE SQUARE

WARD

SOUTHWICK

PROJECT LEADER

G. CARR

NORTH

DRAWN BY

MD

CHECKED BY

-

APPROVED BY

-

DATE

12/23

SCALE

1:500

SHEET SIZE

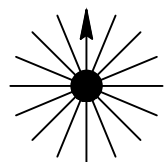
A4

DRAWING No.

10/HM/202425/094

REVISION

0








Reproduced from the Ordnance Survey mapping with the permission of the Controller of Her Majesty's Stationary Office © Crown Copyright. Unauthorised reproduction infringes Crown Copyright and may lead to prosecution or civil proceedings.  
City of Sunderland. Licence No. 100018385. Date: 2023

**\*All Dimensions shown are Indicative,  
Start and End point to be confirmed by  
Engineer on site.**

**KEY**

 Proposed works location.  
Approximate works area 360m<sup>2</sup>

**Sunderland  
City Council**

Transport and Infrastructure,  
City Development,  
Plater Way  
City Hall  
Sunderland  
SR1 3AA  
Telephone: 0191 520 5555  
Web: [www.sunderland.gov.uk](http://www.sunderland.gov.uk)

PROJECT

**HIGHWAY MAINTENANCE PROGRAMME 2024/2025**

TITLE

**BROWNE ROAD**

WARD

**FULWELL**

PROJECT LEADER

**G. CARR**

NORTH

DRAWN BY

**GS**

CHECKED BY

-

APPROVED BY

-

DATE

**3/24**

SCALE

**1:1000**

SHEET SIZE

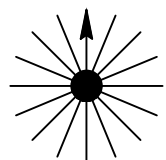
**A4**

DRAWING No.

**10/HM/202425/186**

REVISION

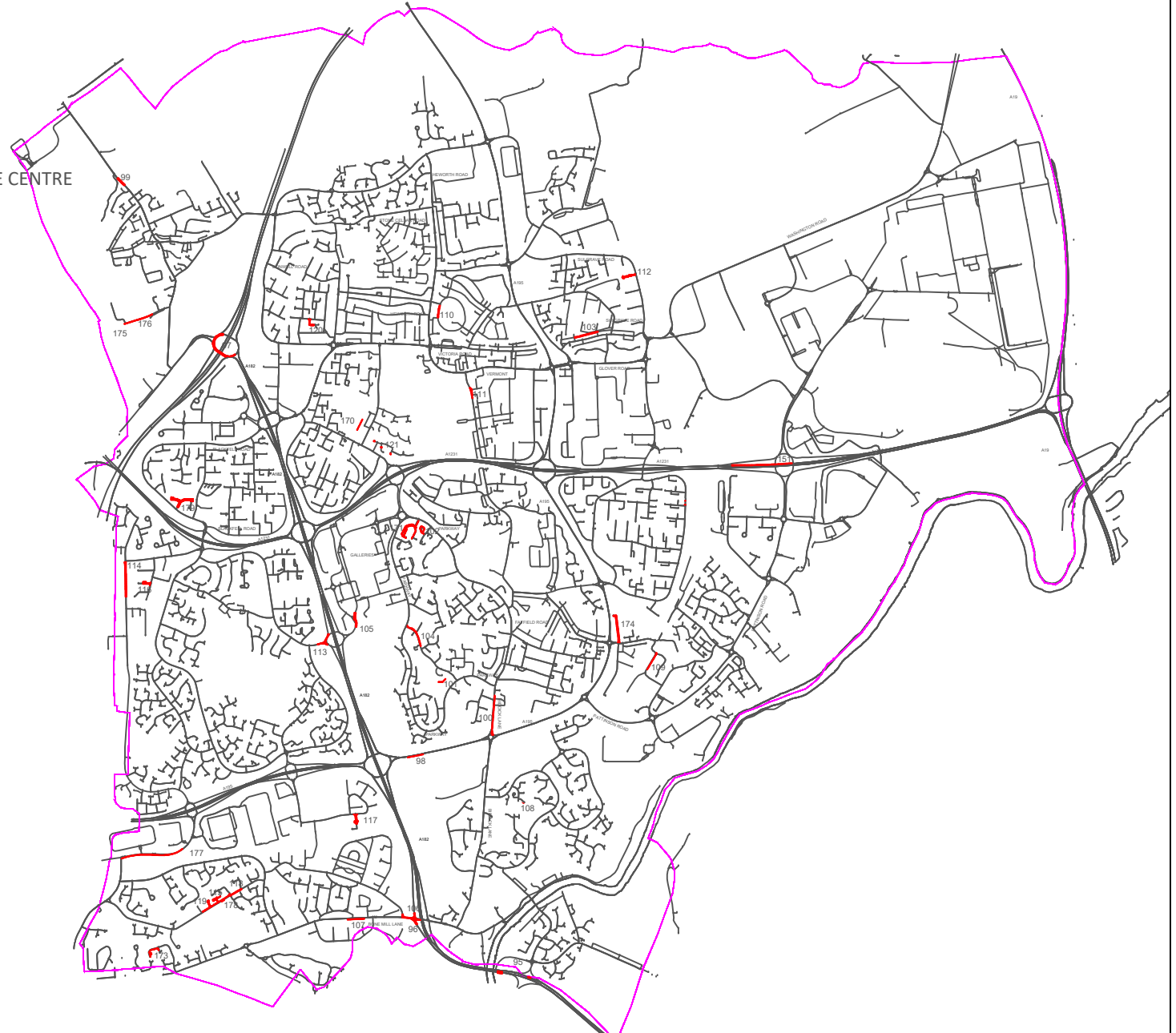
**0**

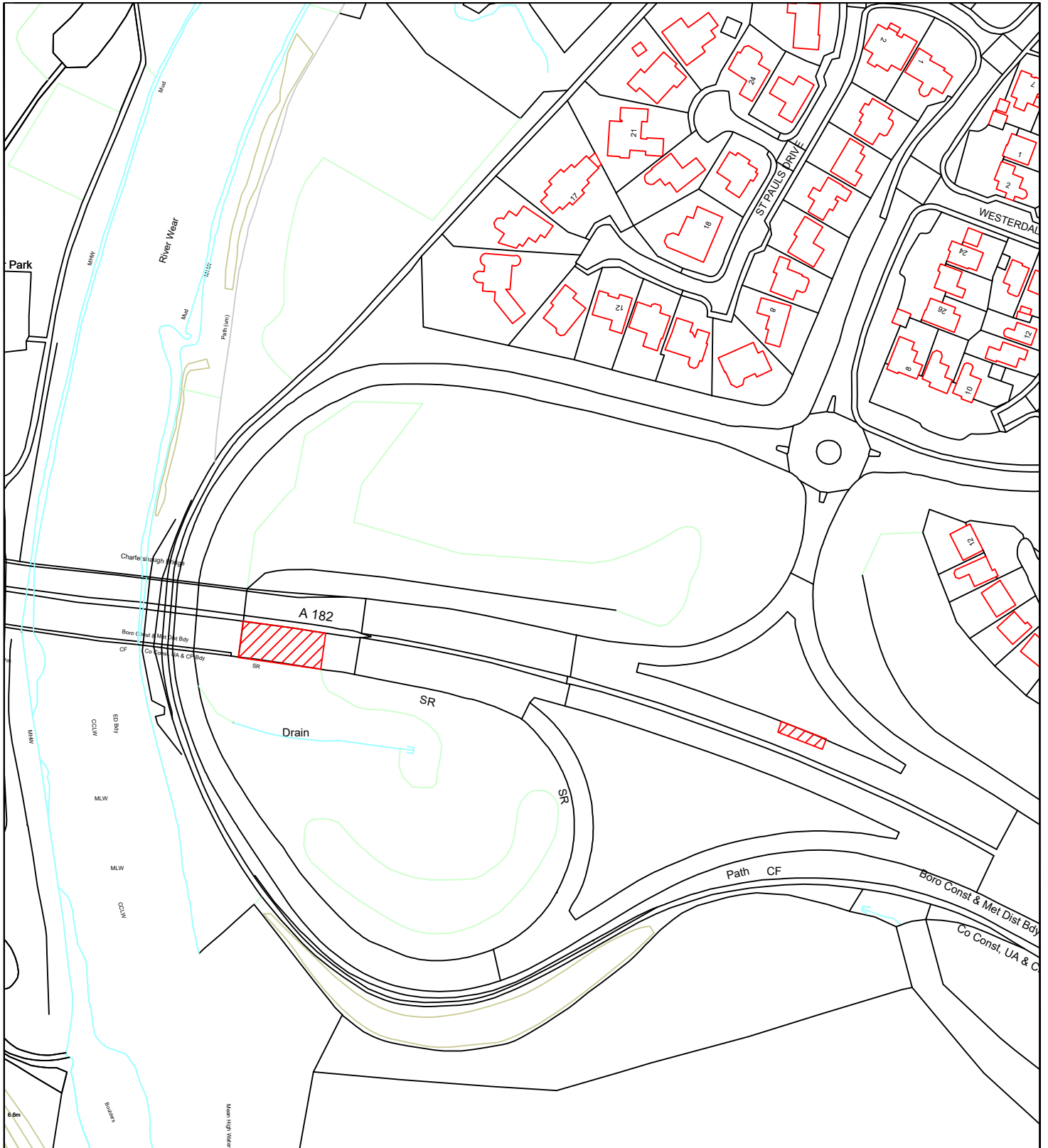


# WASHINGTON MAINTENANCE SCHEMES 2024 - 2025

## WASHINGTON

- 95 A182 WASHINGTON HIGHWAY
- 96 A182 WASHINGTON HIGHWAY
- 97 A182 HAVANNAH INTERCHANGE
- 98 195 NORTHUMBERLAND WAY
- 99 B1288 SPRINGWELL ROAD
- 100 C503 BIDDICK LANE
- 101 FOOTPATH TO REAR OF BIDDICK VILLAGE CENTRE
- 102 CLEEVE COURT
- 103 HODGSON TERRACE NORTH BACK
- 104 TITCHFIELD ROAD
- 105 WASHINGTON TOWN CENTRE
- 106 BONEMILL LANE
- 107 NEW ROAD
- 108 NEWRIGGS
- 109 WILDEN ROAD
- 110 THE OVAL
- 111 SPOUT LANE
- 112 SULGRAVE ROAD
- 113 CASTLE ROAD
- 114 CROWTHER ROAD
- 115 OFFICE ROW NORTH BACK
- 116 TILLEY ROAD
- 117 SEDLING ROAD
- 118 VIGO LANE
- 119 WINSTER
- 120 CAMBRIDGE AVENUE SOUTH BACK
- 121 STONYCROFT
- 151 A1231 SUNDERLAND HIGHWAY
- 174 EDDISON ROAD
- 175 MOUNT LANE
- 176 MOUNT LANE
- 177 BIRTLEY ROAD
- 178 VIGO LANE
- 179 PIPERSHAW
- 184 VIGO LANE






Reproduced from the Ordnance Survey mapping with the permission of the Controller of Her Majesty's Stationary Office © Crown Copyright. Unauthorised reproduction infringes Crown Copyright and may lead to prosecution or civil proceedings.  
City of Sunderland. Licence No. 100018385. Date: 2023

**\*All Dimensions shown are Indicative, Start and End point to be confirmed by Engineer on site.**

**KEY**

 Proposed works location.  
Approximate works area 494m<sup>2</sup>

**Sunderland City Council**

Transport and Infrastructure,  
City Development,  
Plater Way  
City Hall  
Sunderland  
SR1 3AA  
Telephone: 0191 520 5555  
Web: [www.sunderland.gov.uk](http://www.sunderland.gov.uk)

PROJECT

**HIGHWAY MAINTENANCE PROGRAMME 2024/2025**

TITLE

**A182 CHARTERSHEUGH**

WARD

**WASHINGTON EAST**

PROJECT LEADER

**G. CARR**

NORTH

DRAWN BY

**GS**

CHECKED BY

-

APPROVED BY

-

DATE

**12/23**

SCALE

**1:2000**

SHEET SIZE

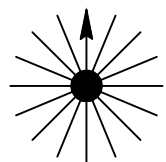
**A4**

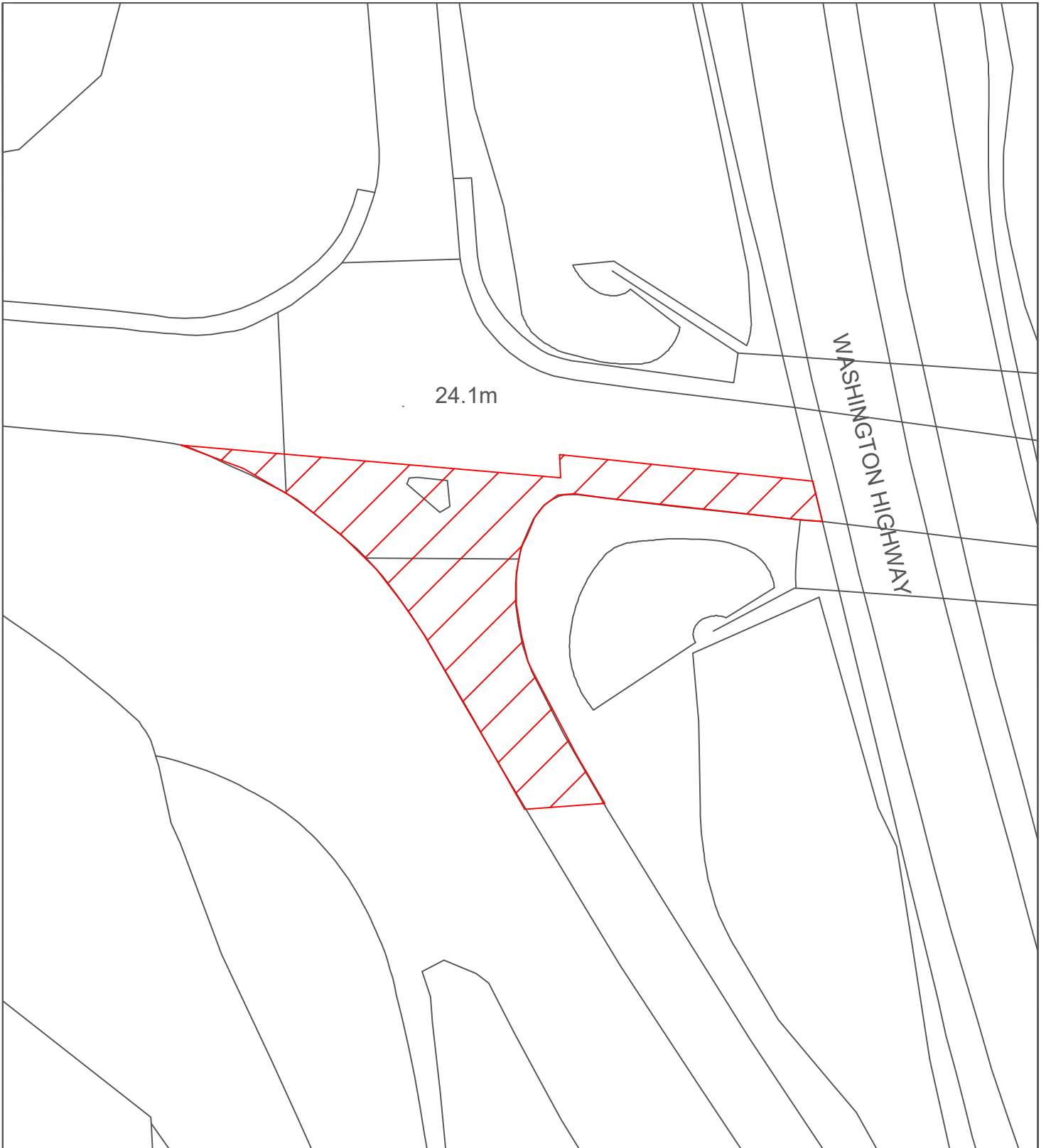
DRAWING No.

**10/HM/202425/095**

REVISION

**0**






Reproduced from the Ordnance Survey mapping with the permission of the Controller of Her Majesty's Stationary Office © Crown Copyright. Unauthorised reproduction infringes Crown Copyright and may lead to prosecution or civil proceedings.  
City of Sunderland. Licence No. 100018385. Date: 2023

\*All Dimensions shown are Indicative, Start and End point to be confirmed by Engineer on site.

**KEY**

 Proposed works location.  
Approximate works area 490m<sup>2</sup>

**Sunderland  
City Council**

Transport and Infrastructure,  
City Development,  
Plater Way  
City Hall  
Sunderland  
SR1 3AA  
Telephone: 0191 520 5555  
Web: [www.sunderland.gov.uk](http://www.sunderland.gov.uk)

PROJECT

HIGHWAY MAINTENANCE PROGRAMME 2024/2025

TITLE

A182 SLIP ROAD TO BONEMILL  
LANE

WARD

WASHINGTON EAST

PROJECT LEADER

G. CARR

NORTH

DRAWN BY

GS

CHECKED BY

-

APPROVED BY

-

DATE

12/23

SCALE

1:500

SHEET SIZE

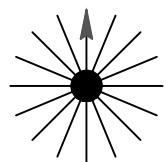
A4

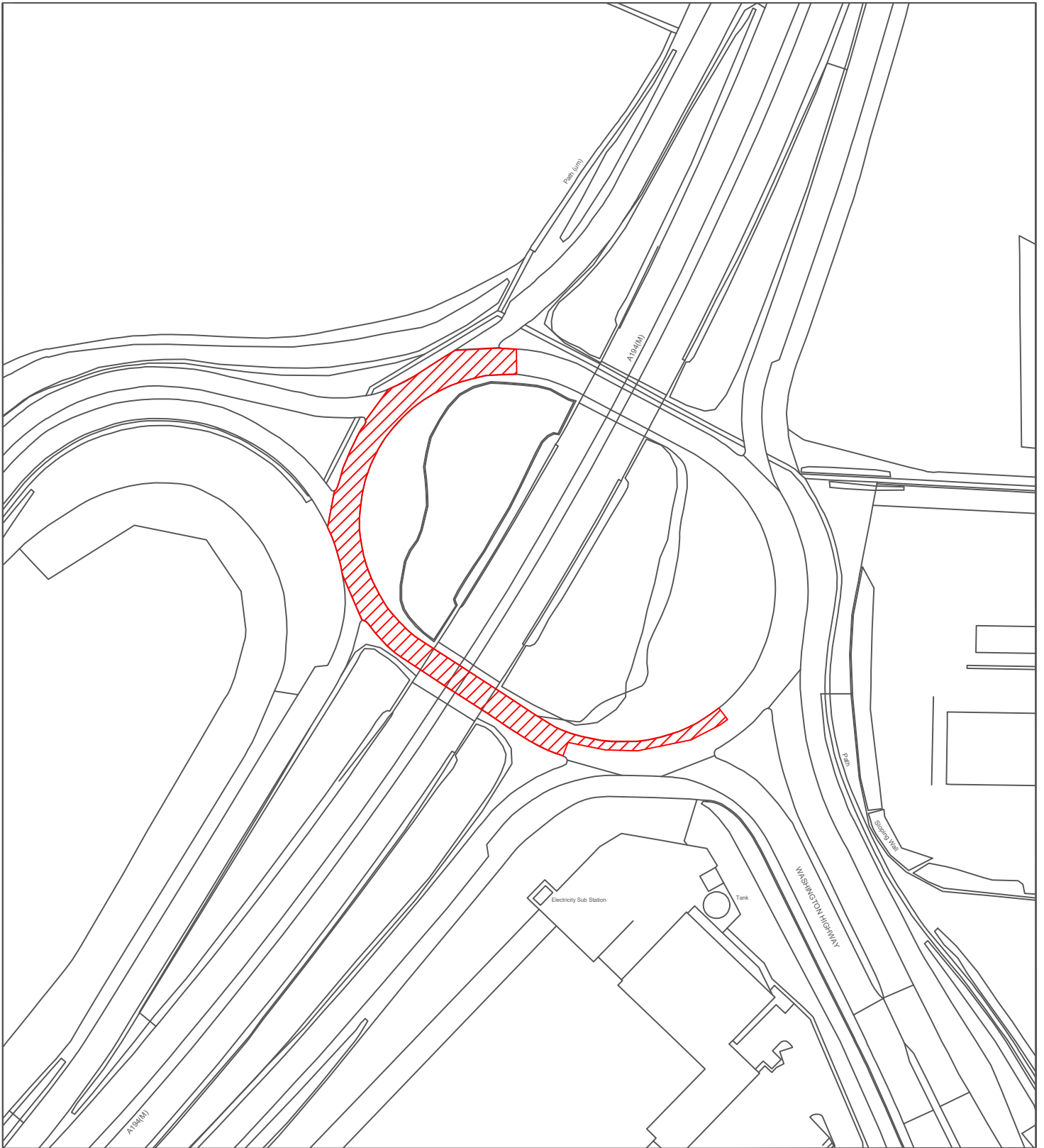
DRAWING No.

10/HM/202425/096

REVISION

0






Reproduced from the Ordnance Survey mapping with the permission of the Controller of Her Majesty's Stationary Office © Crown Copyright. Unauthorised reproduction infringes Crown Copyright and may lead to prosecution or civil proceedings.  
 City of Sunderland. Licence No. 100018385. Date: 2023

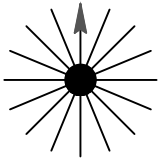
\*All Dimensions shown are Indicative, Start and End point to be confirmed by Engineer on site.

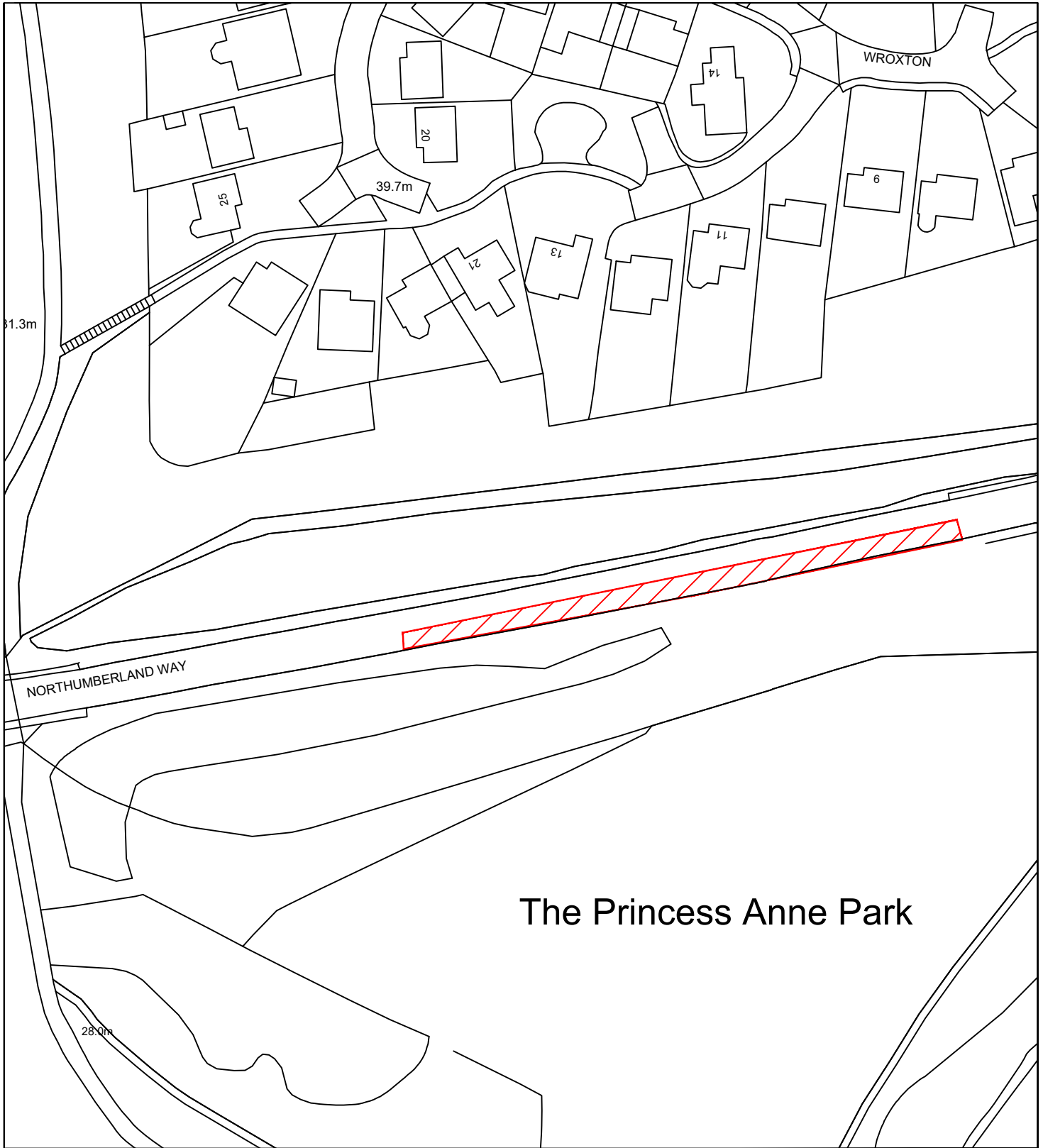
**KEY**

 Proposed works location.  
 Approximate works area 2390m<sup>2</sup>

**Sunderland  
 City Council**

Transport and Infrastructure,  
 City Development,  
 Plater Way  
 City Hall  
 Sunderland  
 SR1 3AA  
 Telephone: 0191 520 5555  
 Web: [www.sunderland.gov.uk](http://www.sunderland.gov.uk)


PROJECT			HIGHWAY MAINTENANCE PROGRAMME 2024/2025			
TITLE			WARD			
A182 / A194M INTERCHANGE			WASHINGTON WEST			
PROJECT LEADER			NORTH			
G. CARR						
DRAWN BY	CHECKED BY	APPROVED BY				
GS	-	-				
DATE	SCALE	SHEET SIZE				
12/23	1:2000	A4				
DRAWING No.		REVISION				
10/HM/202425/097		0				



Reproduced from the Ordnance Survey mapping with the permission of the Controller of Her Majesty's Stationary Office © Crown Copyright. Unauthorised reproduction infringes Crown Copyright and may lead to prosecution or civil proceedings.  
City of Sunderland. Licence No. 100018385. Date: 2023

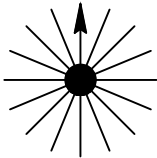
**\*All Dimensions shown are Indicative, Start and End point to be confirmed by Engineer on site.**

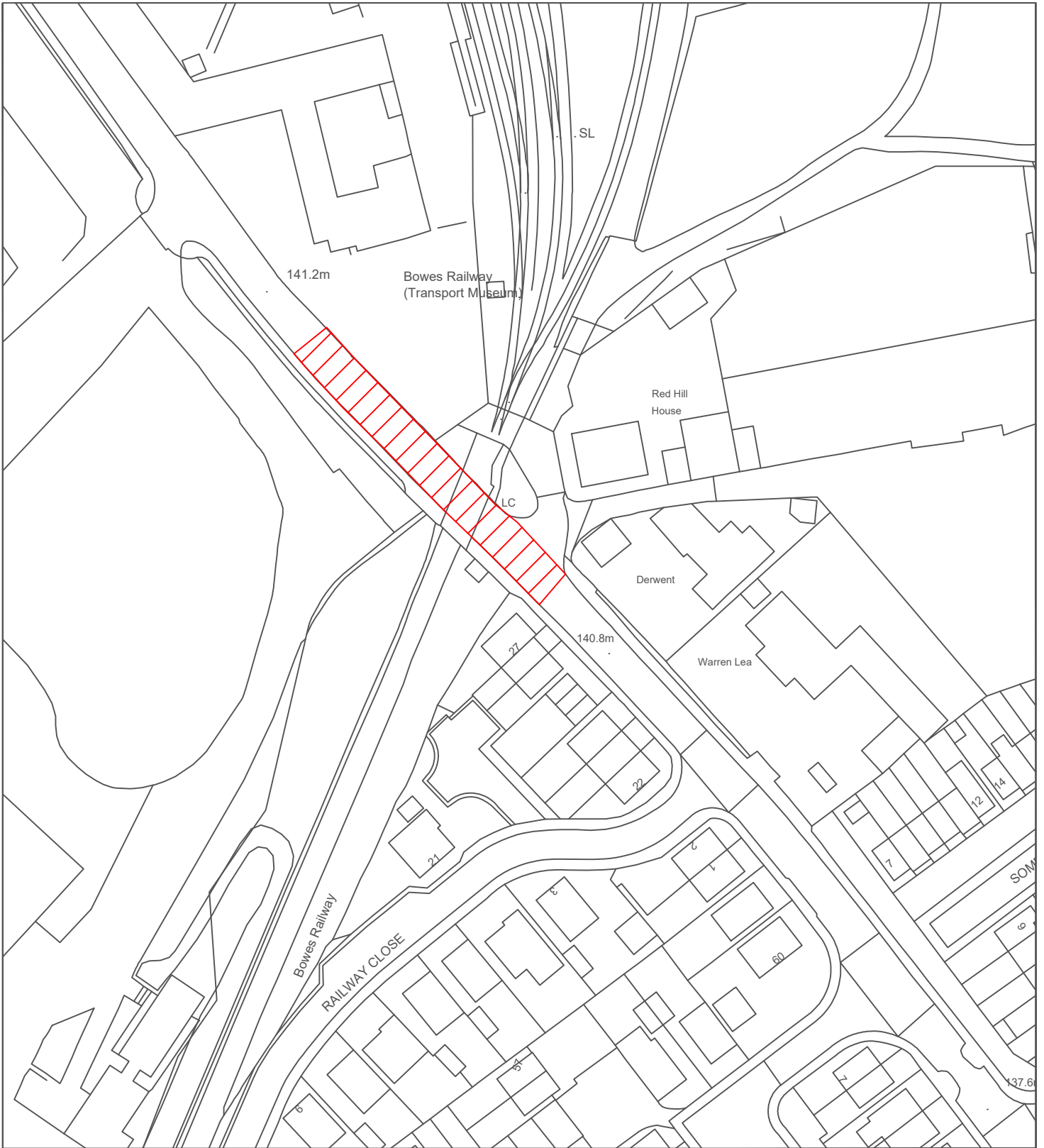
**KEY**

 Proposed works location.  
Approximate works area 397m<sup>2</sup>

**Sunderland City Council**

Transport and Infrastructure,  
City Development,  
Plater Way  
City Hall  
Sunderland  
SR1 3AA  
Telephone: 0191 520 5555  
Web: [www.sunderland.gov.uk](http://www.sunderland.gov.uk)


PROJECT			
HIGHWAY MAINTENANCE PROGRAMME 2024/2025			
TITLE	WARD		
A195 NORTHUMBERLAND WAY	WASHINGTON EAST		
PROJECT LEADER		NORTH 	
G. CARR			
DRAWN BY	CHECKED BY		APPROVED BY
GS	-		-
DATE	SCALE		SHEET SIZE
02/24	1:1000	A4	
DRAWING No.	REVISION		
10/HM/202425/098	0		



Reproduced from the Ordnance Survey mapping with the permission of the Controller of Her Majesty's Stationary Office © Crown Copyright. Unauthorised reproduction infringes Crown Copyright and may lead to prosecution or civil proceedings.  
City of Sunderland. Licence No. 100018385. Date: 2023

\*All Dimensions shown are Indicative, Start and End point to be confirmed by Engineer on site.

**KEY**

 Proposed works location.  
Approximate works area 500m<sup>2</sup>

**Sunderland  
City Council**

Transport and Infrastructure,  
City Development,  
Plater Way  
City Hall  
Sunderland  
SR1 3AA  
Telephone: 0191 520 5555  
Web: [www.sunderland.gov.uk](http://www.sunderland.gov.uk)

PROJECT

HIGHWAY MAINTENANCE PROGRAMME 2024/2025

TITLE

**B1288 SPRINGWELL ROAD**

WARD

**WASHINGTON WEST**

PROJECT LEADER

**G. CARR**

NORTH

DRAWN BY

**GS**

CHECKED BY

-

APPROVED BY

-

DATE

**12/23**

SCALE

**1:1000**

SHEET SIZE

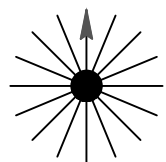
**A4**

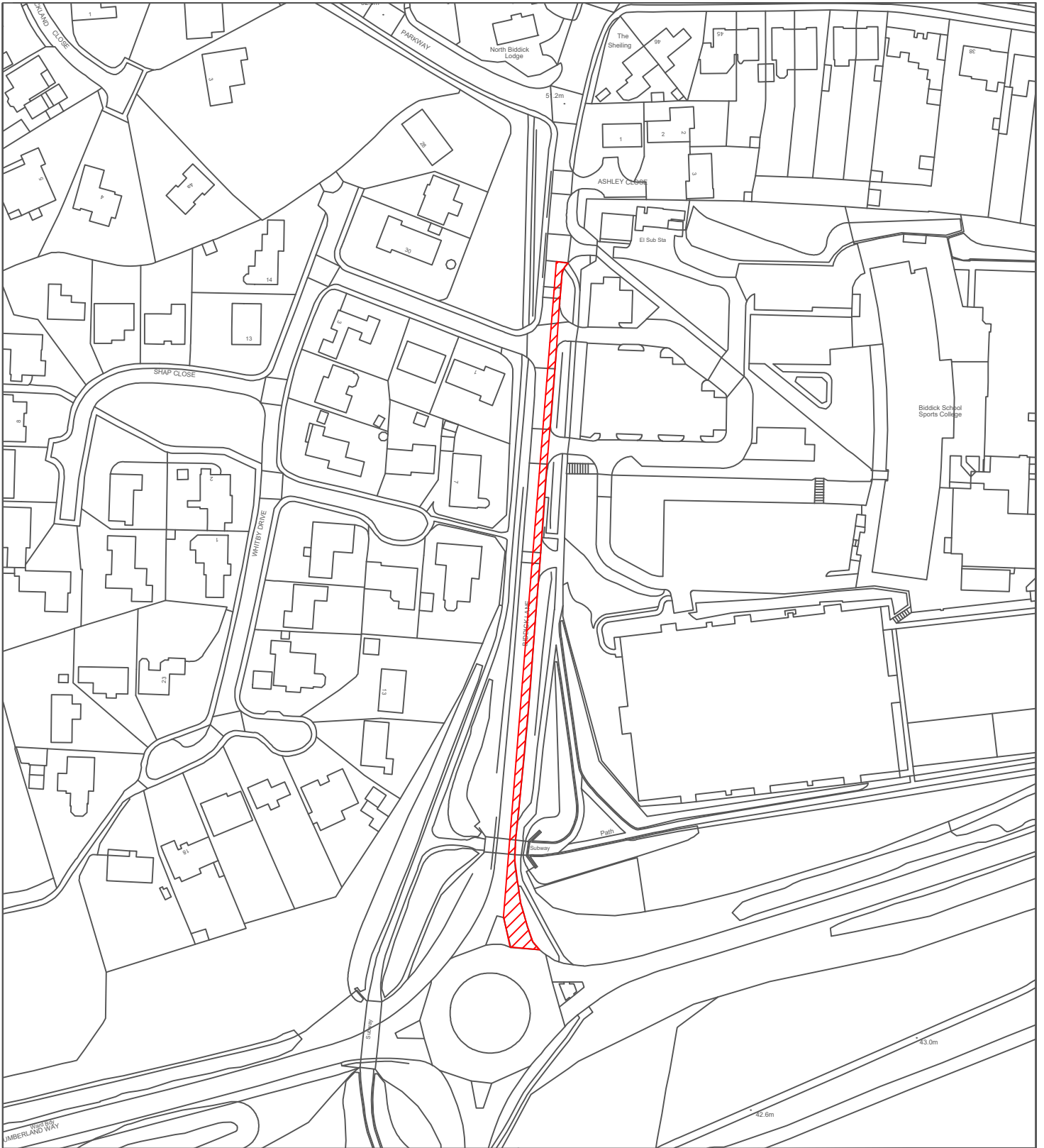
DRAWING No.

**10/HM/202425/099**

REVISION

**0**






Reproduced from the Ordnance Survey mapping with the permission of the Controller of Her Majesty's Stationary Office © Crown Copyright. Unauthorised reproduction infringes Crown Copyright and may lead to prosecution or civil proceedings.  
 City of Sunderland. Licence No. 100018385. Date: 2023

\*All Dimensions shown are Indicative, Start and End point to be confirmed by Engineer on site.

**KEY**

 Proposed works location. Approximate works area 807m<sup>2</sup>

**Sunderland City Council**

Transport and Infrastructure,  
 City Development,  
 Plater Way  
 City Hall  
 Sunderland  
 SR1 3AA  
 Telephone: 0191 520 5555  
 Web: [www.sunderland.gov.uk](http://www.sunderland.gov.uk)

PROJECT

HIGHWAY MAINTENANCE PROGRAMME 2024/2025

TITLE

BIDDICK LANE

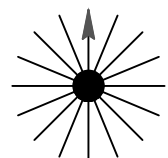
WARD

WASHINGTON CENTRAL

PROJECT LEADER

G. CARR

NORTH



DRAWN BY

GS

CHECKED BY

-

APPROVED BY

-

DATE

02/24

SCALE

1:2000

SHEET SIZE

A4

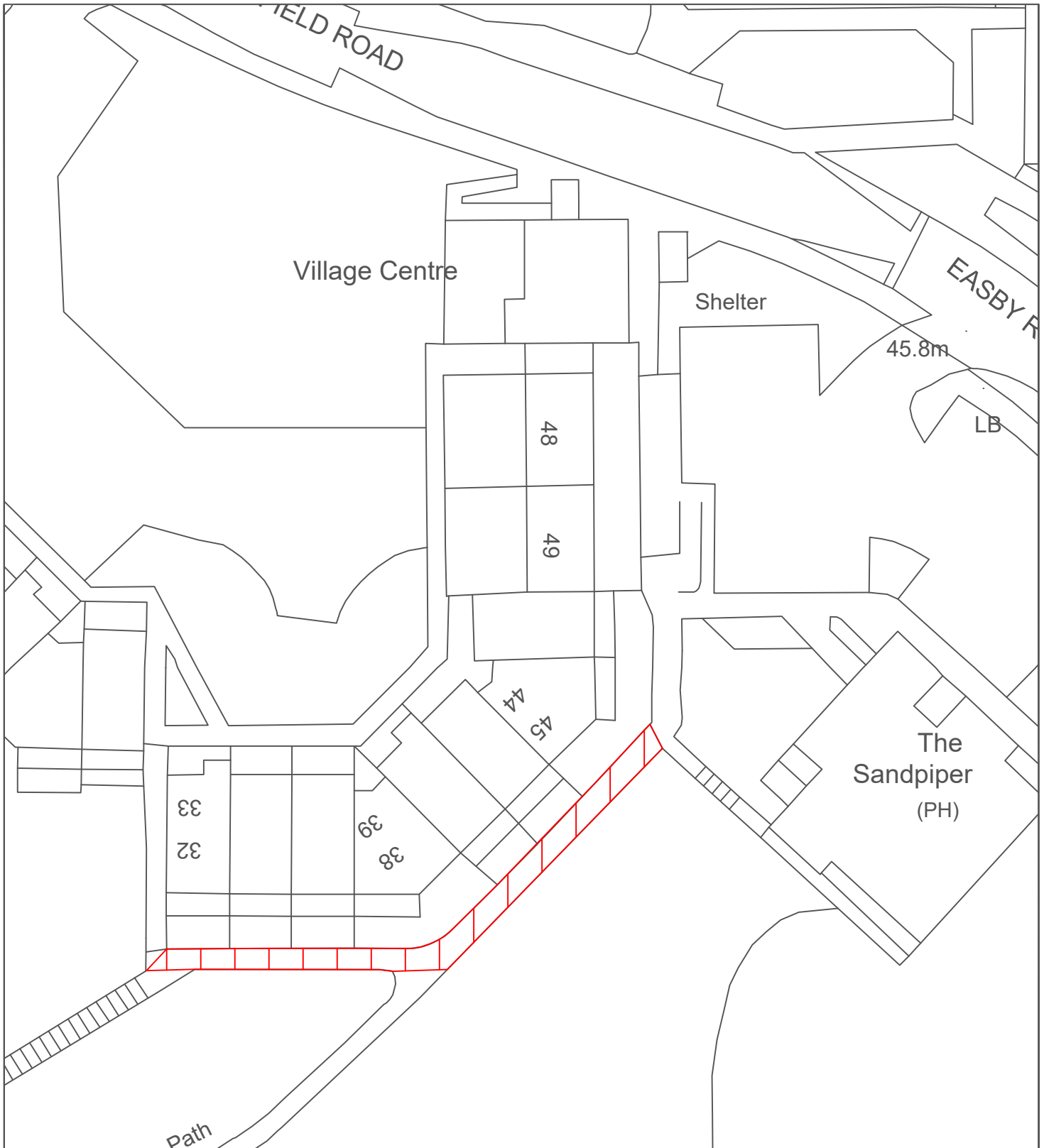
DRAWING No.

10/HM/202425/100

REVISION

0





Reproduced from the Ordnance Survey mapping with the permission of the Controller of Her Majesty's Stationary Office © Crown Copyright. Unauthorised reproduction infringes Crown Copyright and may lead to prosecution or civil proceedings.  
City of Sunderland. Licence No. 100018385. Date: 2023

\*All Dimensions shown are Indicative, Start and End point to be confirmed by Engineer on site.

**KEY**



Proposed works location.  
Approximate works area 118m<sup>2</sup>

**Sunderland City Council**

Transport and Infrastructure,  
City Development,  
Plater Way  
City Hall  
Sunderland  
SR1 3AA  
Telephone: 0191 520 5555  
Web: [www.sunderland.gov.uk](http://www.sunderland.gov.uk)

PROJECT

HIGHWAY MAINTENANCE PROGRAMME 2024/2025

TITLE

BIDDICK VILLAGE CENTRE

WARD

WASHINGTON CENTRAL

PROJECT LEADER

G. CARR

NORTH

DRAWN BY

GS

CHECKED BY

-

APPROVED BY

-

DATE

12/23

SCALE

1:500

SHEET SIZE

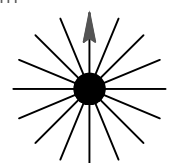
A4

DRAWING No.

10/HM/202425/101

REVISION

0






Reproduced from the Ordnance Survey mapping with the permission of the Controller of Her Majesty's Stationary Office © Crown Copyright. Unauthorised reproduction infringes Crown Copyright and may lead to prosecution or civil proceedings.  
City of Sunderland. Licence No. 100018385. Date: 2023

**\*All Dimensions shown are Indicative, Start and End point to be confirmed by Engineer on site.**

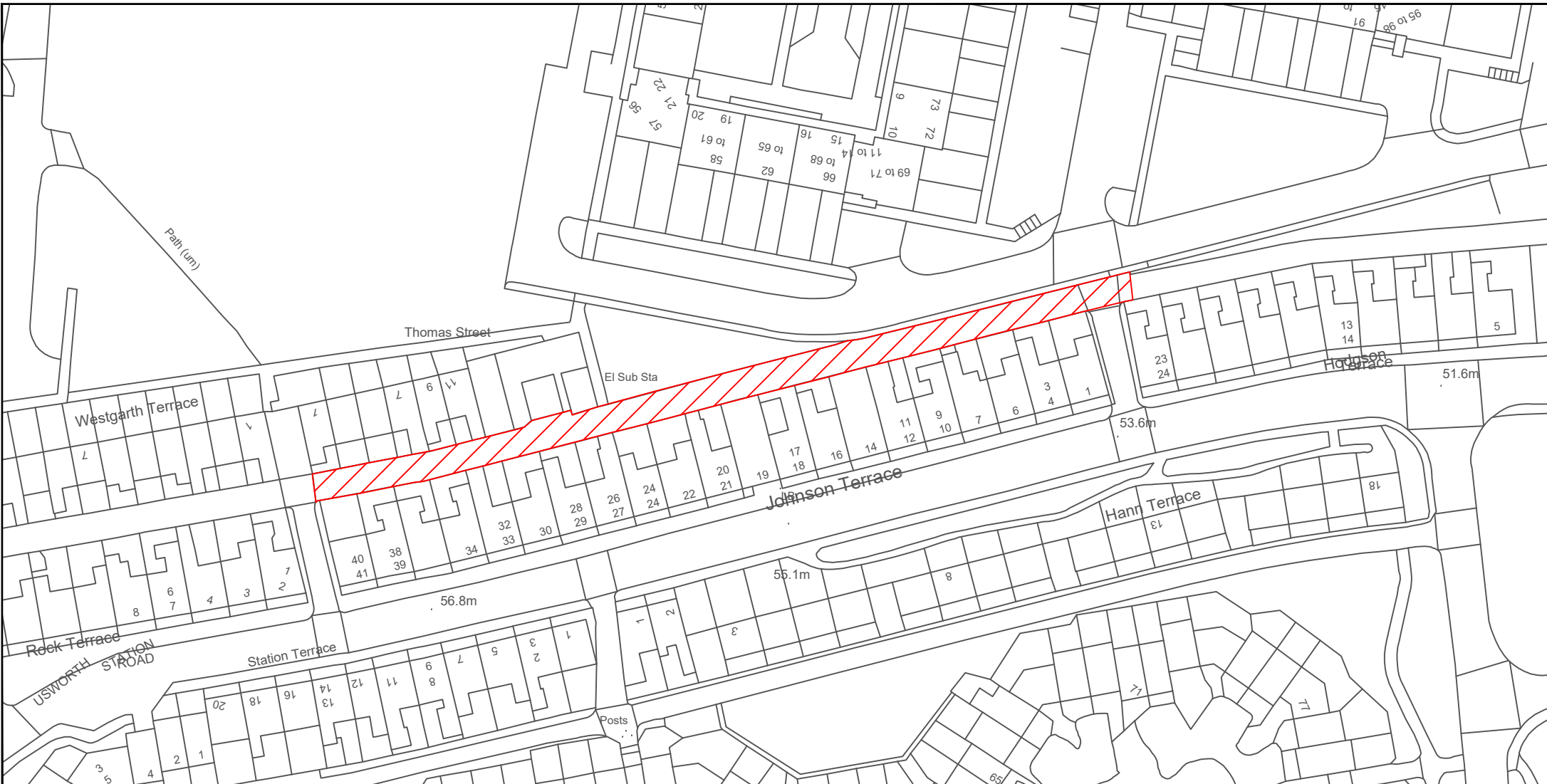
**KEY**

 Proposed works location.  
Approximate works area 215m<sup>2</sup>

**Sunderland City Council**

Transport and Infrastructure,  
City Development,  
Plater Way  
City Hall  
Sunderland  
SR1 3AA  
Telephone: 0191 520 5555  
Web: [www.sunderland.gov.uk](http://www.sunderland.gov.uk)

PROJECT			HIGHWAY MAINTENANCE PROGRAMME 2024/2025				
TITLE		WARD		NORTH			
CLEEVE COURT FOOTWAY		WASHINGTON CENTRAL					
PROJECT LEADER			G. CARR				
DRAWN BY	CHECKED BY	APPROVED BY					
GS	-	-					
DATE	SCALE	SHEET SIZE					
1/24	1:1000	A4					
DRAWING No.		REVISION					
10/HM/202425/102		0					



**Sunderland City Council**

Transport and Infrastructure,  
City Development,  
Plater Way  
City Hall  
Sunderland  
SR1 3AA  
Telephone: 0191 520 5555  
Web: [www.sunderland.gov.uk](http://www.sunderland.gov.uk)

PROJECT

**HIGHWAY MAINTENANCE PROGRAMME 2024/2025**

TITLE

**STATION ROAD / JOHNSON TERRACE REAR**

WARD

**WASHINGTON NORTH**

PROJECT LEADER

**G. CARR**

NORTH

DRAWN BY

**GS**

CHECKED BY

-

APPROVED BY

-

DATE

**12/23**

SCALE

**1:1000**

SHEET SIZE

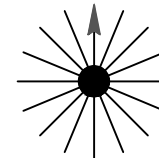
**A4**

DRAWING No.

**10/HM/202324/103**

REVISION

**0**



**KEY**



Proposed works location.  
Approximate works area 825m<sup>2</sup>

\*All Dimensions shown are Indicative,  
Start and End point to be confirmed by  
Engineer on site.


Reproduced from the Ordnance Survey mapping with the permission of the Controller of Her Majesty's Stationary Office © Crown Copyright. Unauthorised reproduction infringes Crown Copyright and may lead to prosecution or civil proceedings.  
City of Sunderland. Licence No. 100018385. Date: 2020



Reproduced from the Ordnance Survey mapping with the permission of the Controller of Her Majesty's Stationary Office © Crown Copyright. Unauthorised reproduction infringes Crown Copyright and may lead to prosecution or civil proceedings.  
City of Sunderland. Licence No. 100018385. Date: 2023

**\*All Dimensions shown are Indicative, Start and End point to be confirmed by Engineer on site.**

**KEY**

 Proposed works location.  
Approximate works area 550m<sup>2</sup>

**Sunderland  
City Council**

Transport & Infrastructure,  
City Development,  
Plater Way  
City Hall  
Sunderland  
SR1 3AA  
Telephone: 0191 520 5555  
Web: [www.sunderland.gov.uk](http://www.sunderland.gov.uk)

PROJECT

**HIGHWAY MAINTENANCE PROGRAMME 2024/2025**

TITLE

**TITCHFIELD ROAD**

WARD

**WASHINGTON  
CENTRAL**

PROJECT LEADER

**G. CARR**

NORTH

DRAWN BY

**J.T.**

CHECKED BY

**T.SMITH**

APPROVED BY

**-**

DATE

**JANUARY 2023**

SCALE

**1:1000**

SHEET SIZE

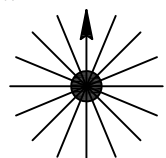
**A4**

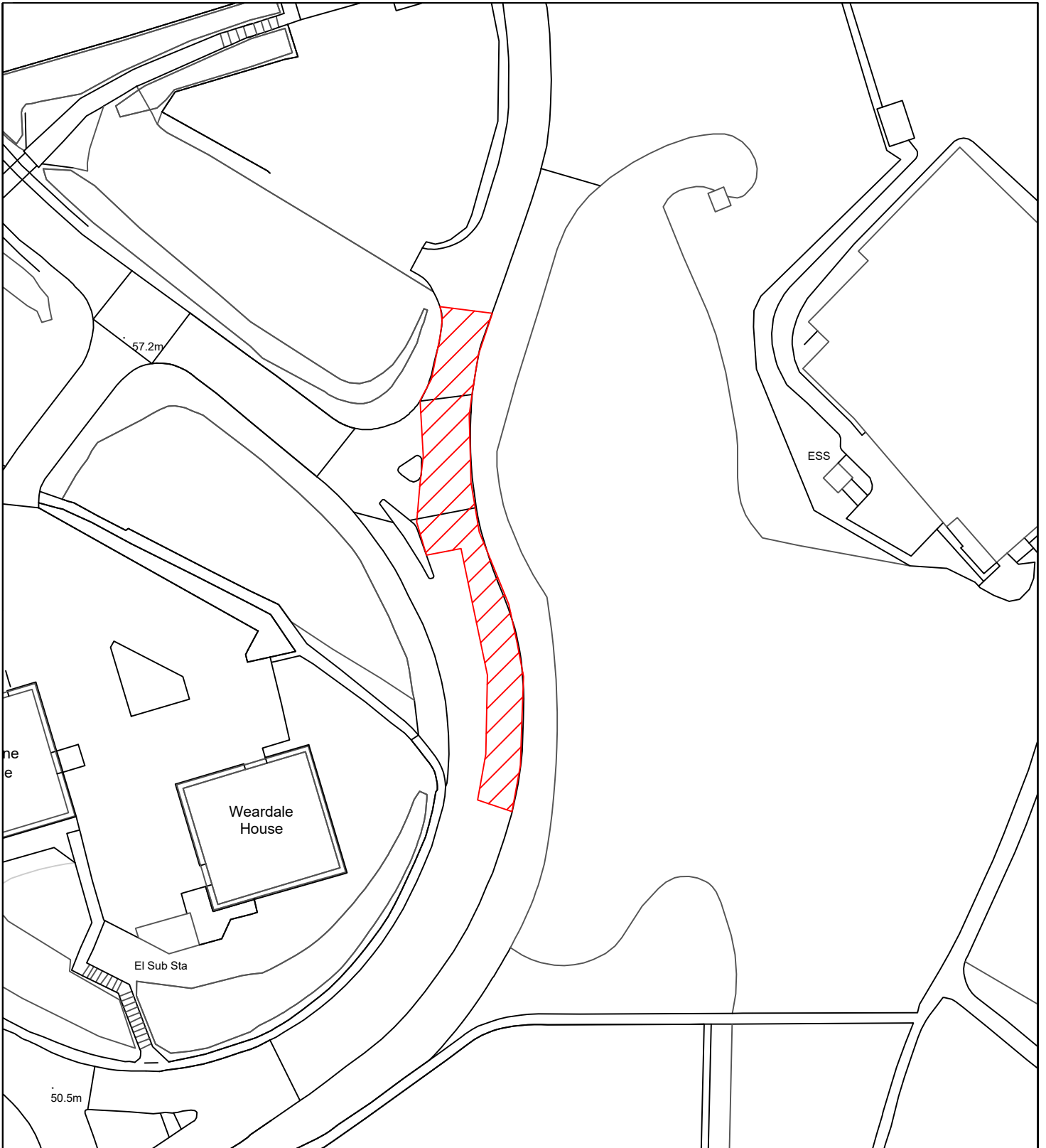
DRAWING No.

**10/HM/202324/104**

REVISION

**0**





Reproduced from the Ordnance Survey mapping with the permission of the Controller of Her Majesty's Stationary Office © Crown Copyright. Unauthorised reproduction infringes Crown Copyright and may lead to prosecution or civil proceedings.  
City of Sunderland. Licence No. 100018385. Date: 2023

**\*All Dimensions shown are Indicative, Start and End point to be confirmed by Engineer on site.**

**KEY**



Proposed works location.  
Approximate works area 725m<sup>2</sup>

**Sunderland City Council**

Transport and Infrastructure,  
City Development,  
Plater Way  
City Hall  
Sunderland  
SR1 3AA  
Telephone: 0191 520 5555  
Web: [www.sunderland.gov.uk](http://www.sunderland.gov.uk)

PROJECT

HIGHWAY MAINTENANCE PROGRAMME 2024/2025

TITLE

GALLERIES SOUTH JUNCTION

WARD

WASHINGTON CENTRAL

PROJECT LEADER

G. CARR

NORTH

DRAWN BY

GS

CHECKED BY

-

APPROVED BY

-

DATE

12/23

SCALE

1:1000

SHEET SIZE

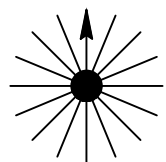
A4

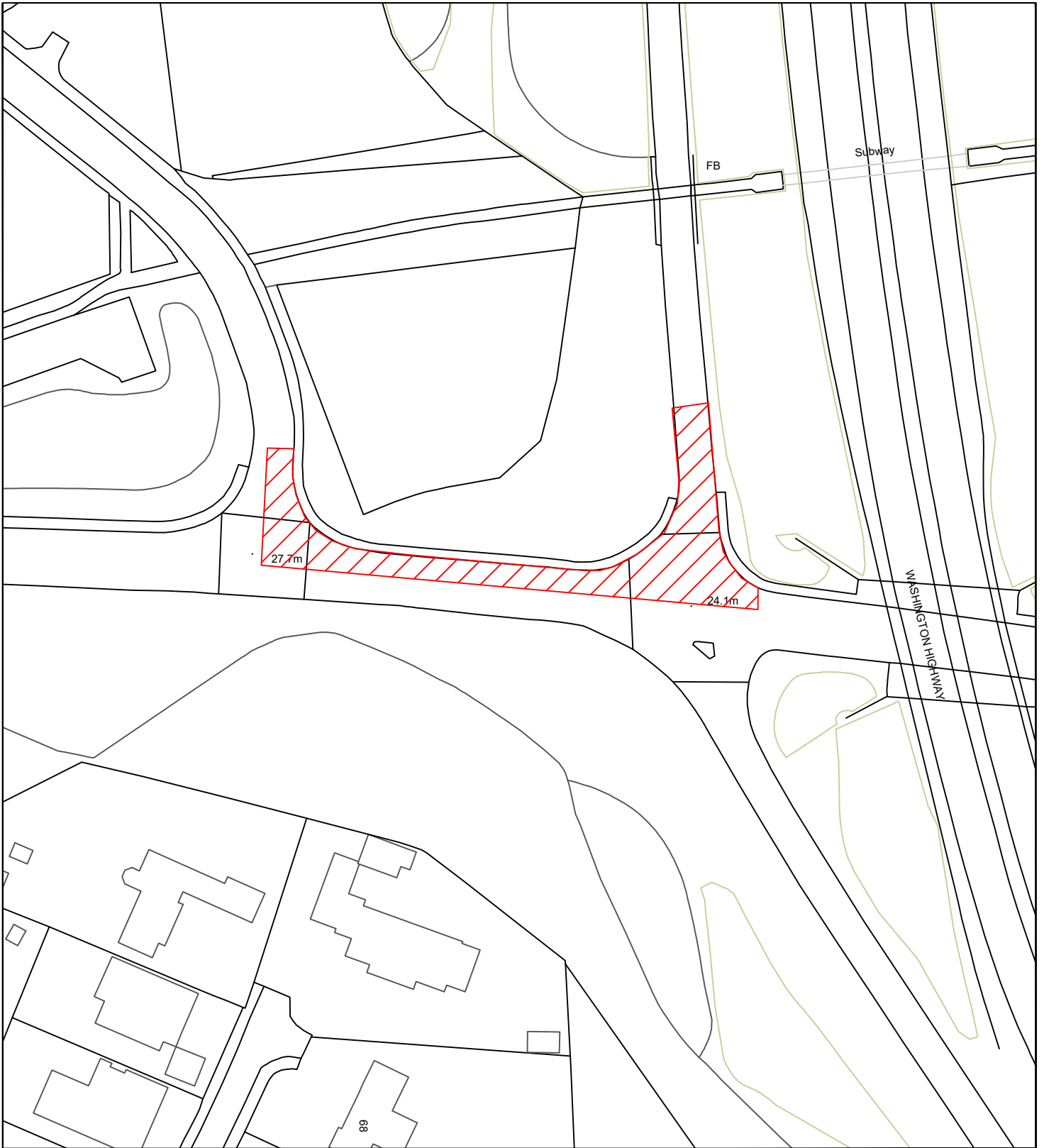
DRAWING No.

10/HM/202425/105

REVISION

0






Reproduced from the Ordnance Survey mapping with the permission of the Controller of Her Majesty's Stationary Office © Crown Copyright. Unauthorised reproduction infringes Crown Copyright and may lead to prosecution or civil proceedings.  
City of Sunderland. Licence No. 100018385. Date: 2023

**\*All Dimensions shown are Indicative, Start and End point to be confirmed by Engineer on site.**

**KEY**

 Proposed works location.  
Approximate works area 862m<sup>2</sup>

**Sunderland City Council**

Transport and Infrastructure,  
City Development,  
Plater Way  
City Hall  
Sunderland  
SR1 3AA  
Telephone: 0191 520 5555  
Web: [www.sunderland.gov.uk](http://www.sunderland.gov.uk)

PROJECT

HIGHWAY MAINTENANCE PROGRAMME 2024/2025

TITLE

BONEMIL LANE / NEW ROAD  
EASTBOUND

WARD

WASHINGTON EAST

PROJECT LEADER

G. CARR

NORTH

DRAWN BY

GS

CHECKED BY

-

APPROVED BY

-

DATE

02/24

SCALE

1:1000

SHEET SIZE

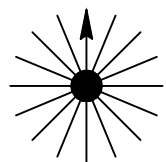
A4

DRAWING No.

10/HM/202425/106

REVISION

0






Reproduced from the Ordnance Survey mapping with the permission of the Controller of Her Majesty's Stationary Office © Crown Copyright. Unauthorised reproduction infringes Crown Copyright and may lead to prosecution or civil proceedings.  
City of Sunderland. Licence No. 100018385. Date: 2023

\*All Dimensions shown are Indicative, Start and End point to be confirmed by Engineer on site.

**KEY**

 Proposed works location. Approximate works area 251m<sup>2</sup>

**Sunderland City Council**

Transport and Infrastructure,  
City Development,  
Plater Way  
City Hall  
Sunderland  
SR1 3AA  
Telephone: 0191 520 5555  
Web: [www.sunderland.gov.uk](http://www.sunderland.gov.uk)

PROJECT

HIGHWAY MAINTENANCE PROGRAMME 2024/2025

TITLE

BONEMILL LANE FOOTWAY

WARD

WASHINGTON EAST

PROJECT LEADER

G. CARR

NORTH

DRAWN BY

GS

CHECKED BY

-

APPROVED BY

-

DATE

12/23

SCALE

1:500

SHEET SIZE

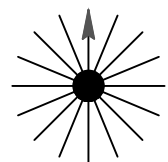
A4

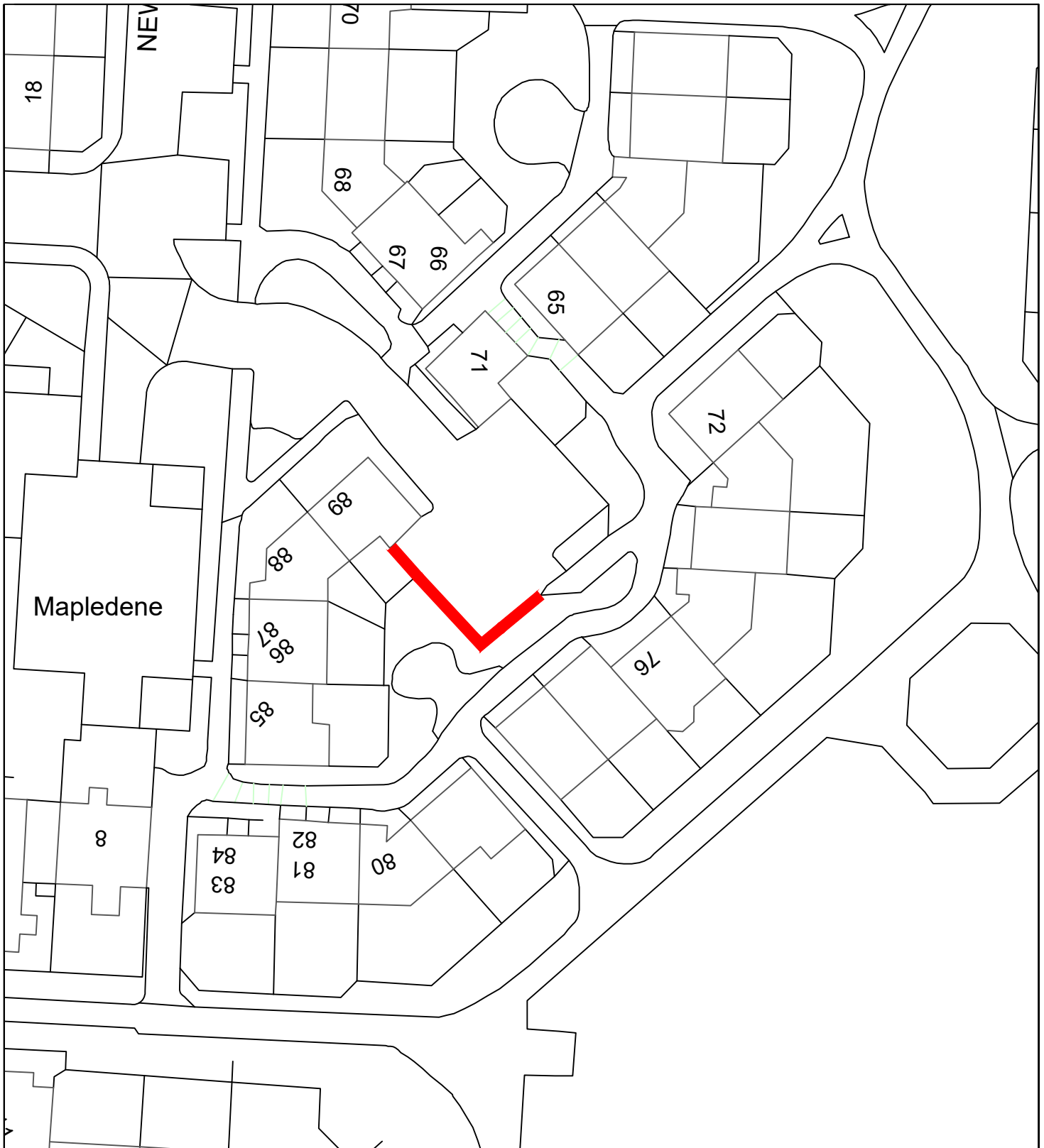
DRAWING No.

10/HM/202425/107

REVISION

0







Reproduced from the Ordnance Survey mapping with the permission of the Controller of Her Majesty's Stationary Office © Crown Copyright. Unauthorised reproduction infringes Crown Copyright and may lead to prosecution or civil proceedings.  
City of Sunderland. Licence No. 100018385. Date: 2023

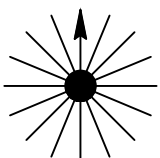
\*All Dimensions shown are Indicative, Start and End point to be confirmed by Engineer on site.

**KEY**

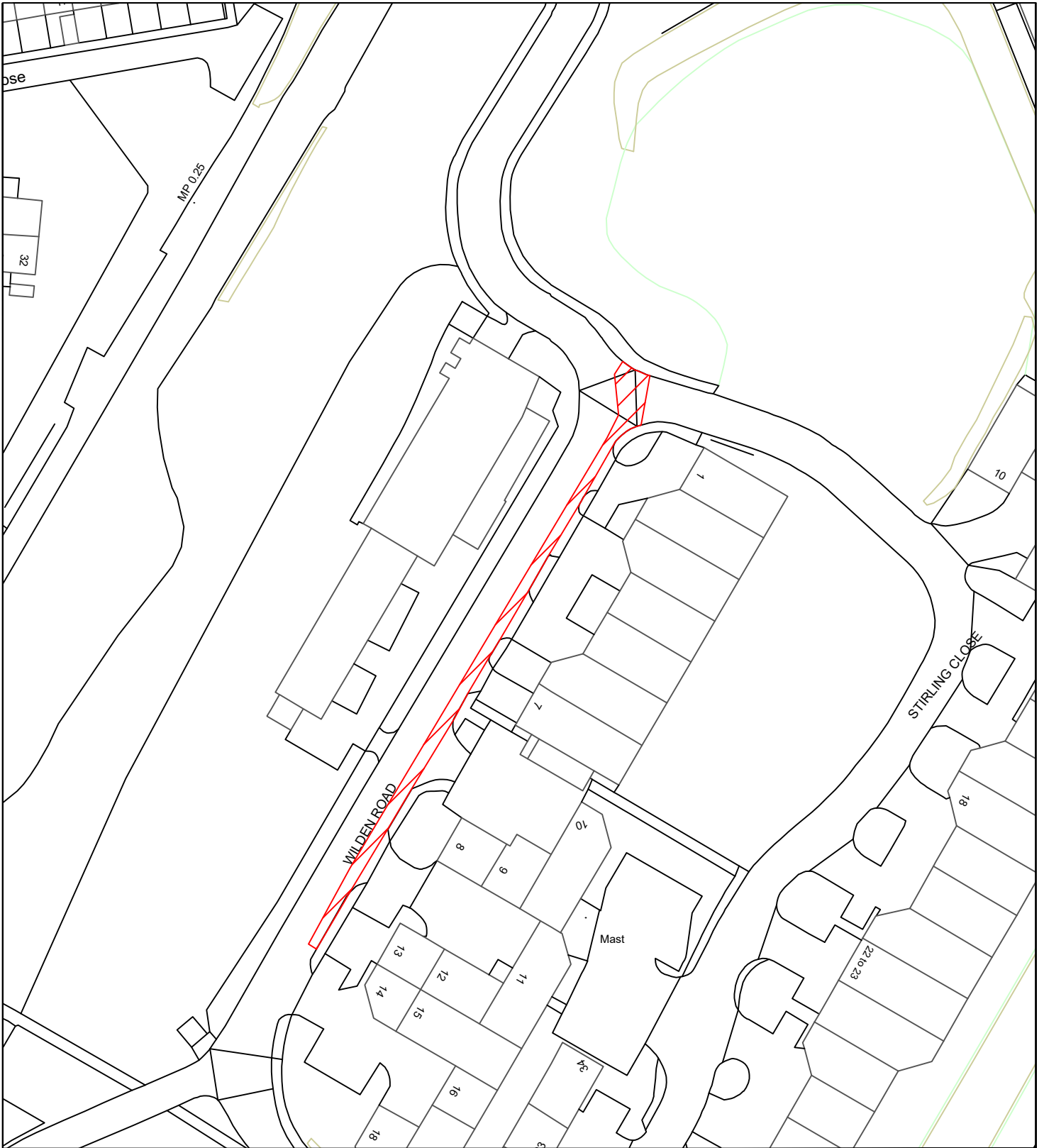
 Proposed works location.  
 Approximate works area NA

**Sunderland City Council**

Transport and Infrastructure,  
City Development,  
Plater Way  
City Hall  
Sunderland  
SR1 3AA  
Telephone: 0191 520 5555  
Web: [www.sunderland.gov.uk](http://www.sunderland.gov.uk)

PROJECT			HIGHWAY MAINTENANCE PROGRAMME 2024/2025		
TITLE		NEWRIGGS WALL		WARD	
				WASHINGTON EAST	
PROJECT LEADER			G. CARR		
DRAWN BY		CHECKED BY	APPROVED BY		NORTH
GS		-	-		
DATE		SCALE	SHEET SIZE		
12/23		1:500	A4		
DRAWING No.			REVISION		
10/HM/202425/108			0		






Reproduced from the Ordnance Survey mapping with the permission of the Controller of Her Majesty's Stationary Office © Crown Copyright. Unauthorised reproduction infringes Crown Copyright and may lead to prosecution or civil proceedings.  
City of Sunderland. Licence No. 100018385. Date: 2023

**\*All Dimensions shown are Indicative, Start and End point to be confirmed by Engineer on site.**

**KEY**

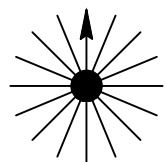
 Proposed works location.  
Approximate works area 298m<sup>2</sup>

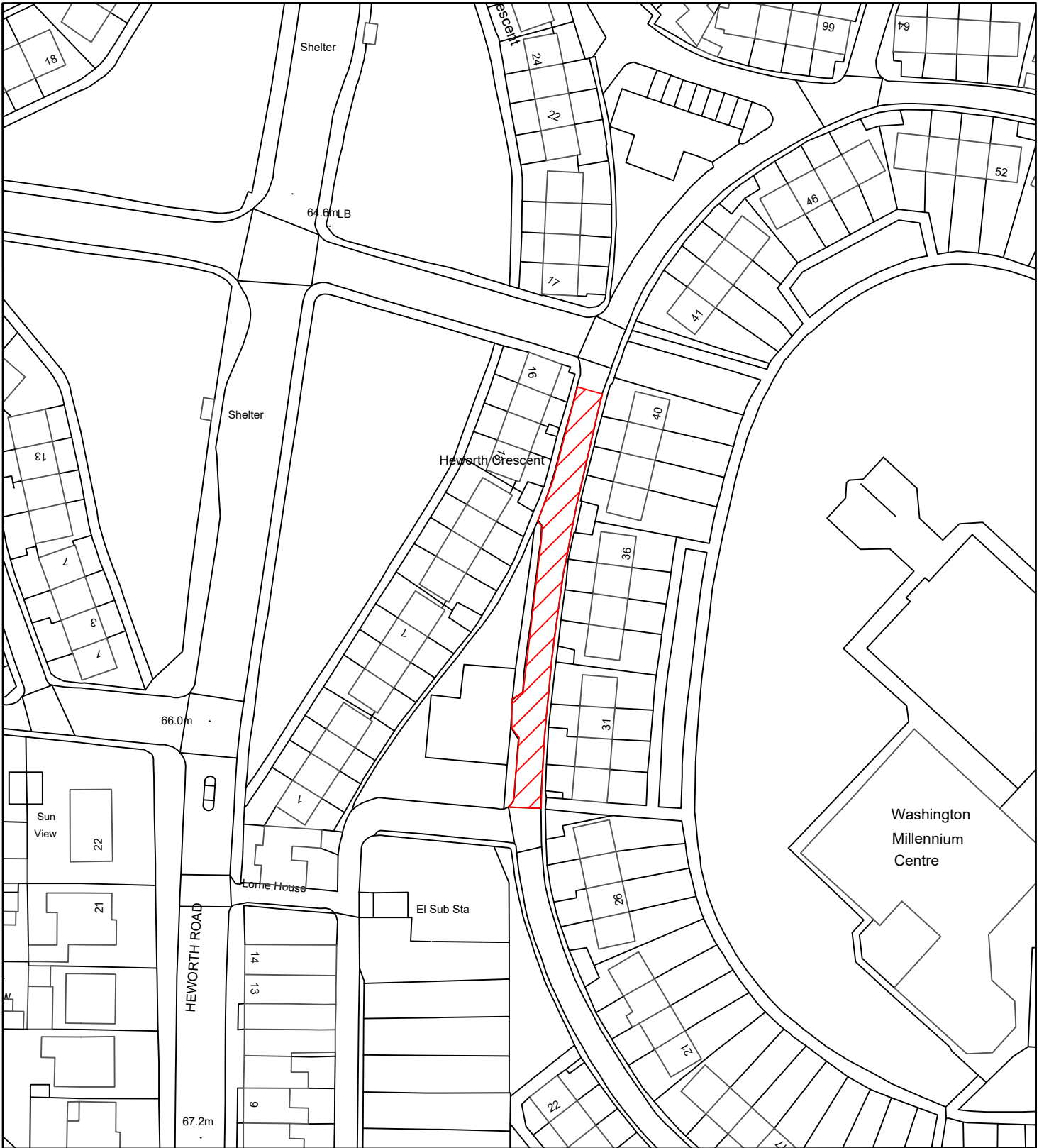
**Sunderland City Council**

Transport and Infrastructure,  
City Development,  
Plater Way  
City Hall  
Sunderland  
SR1 3AA  
Telephone: 0191 520 5555  
Web: [www.sunderland.gov.uk](http://www.sunderland.gov.uk)

PROJECT		
HIGHWAY MAINTENANCE PROGRAMME 2024/2025		
TITLE		WARD
WILDEN ROAD		WASHINGTON EAST
PROJECT LEADER		
G. CARR		
DRAWN BY	CHECKED BY	APPROVED BY
GS	-	-
DATE	SCALE	SHEET SIZE
12/23	1:1000	A4
DRAWING No.	REVISION	
10/HM/202425/109	0	

NORTH





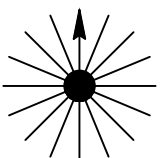


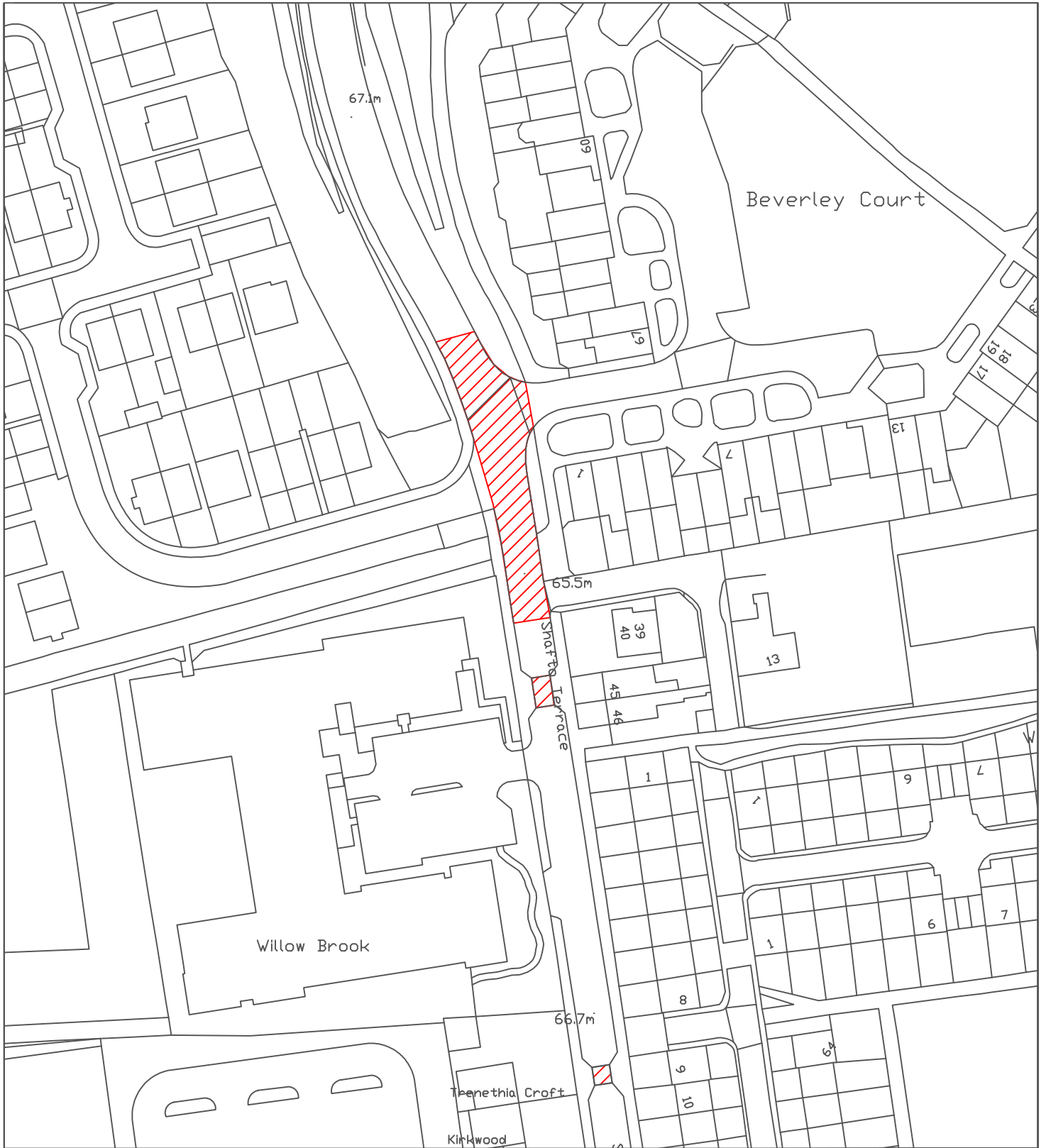
Reproduced from the Ordnance Survey mapping with the permission of the Controller of Her Majesty's Stationary Office © Crown Copyright. Unauthorised reproduction infringes Crown Copyright and may lead to prosecution or civil proceedings.  
City of Sunderland. Licence No. 100018385. Date: 2023

**\*All Dimensions shown are Indicative, Start and End point to be confirmed by Engineer on site.**

**KEY**

 Proposed works location. Approximate works area 407m<sup>2</sup>


 <p>Transport and Infrastructure, City Development, Plater Way City Hall Sunderland SR1 3AA Telephone: 0191 520 5555 Web: <a href="http://www.sunderland.gov.uk">www.sunderland.gov.uk</a></p>	PROJECT			HIGHWAY MAINTENANCE PROGRAMME 2024/2025			
	TITLE			WARD			
	THE OVAL			WASHINGTON NORTH			
	PROJECT LEADER						<p>NORTH</p> 
	DRAWN BY		CHECKED BY		APPROVED BY		
	GS		-		-		
DATE		SCALE		SHEET SIZE			
1/24		1:1000		A4			
DRAWING No.				REVISION			
10/HM/202425/110				0			



Reproduced from the Ordnance Survey mapping with the permission of the Controller of Her Majesty's Stationary Office © Crown Copyright. Unauthorised reproduction infringes Crown Copyright and may lead to prosecution or civil proceedings.  
City of Sunderland. Licence No. 100018385. Date: 2023

\*All Dimensions shown are Indicative, Start and End point to be confirmed by Engineer on site.

**KEY**

 Proposed works location.  
Approximate works area 475m<sup>2</sup>

**Sunderland  
City Council**

Transport and Infrastructure,  
City Development,  
Plater Way  
City Hall  
Sunderland  
SR1 3AA  
Telephone: 0191 520 5555  
Web: [www.sunderland.gov.uk](http://www.sunderland.gov.uk)

PROJECT

HIGHWAY MAINTENANCE PROGRAMME 2024/2025

TITLE

SPOUT LANE WASHINGTON

WARD

WASHINGTON  
NORTH

PROJECT LEADER

G. CARR

NORTH

DRAWN BY

M.D.

CHECKED BY

-

APPROVED BY

-

DATE

25/01/2023

SCALE

1:1000

SHEET SIZE

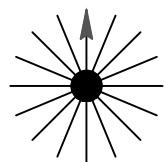
A4

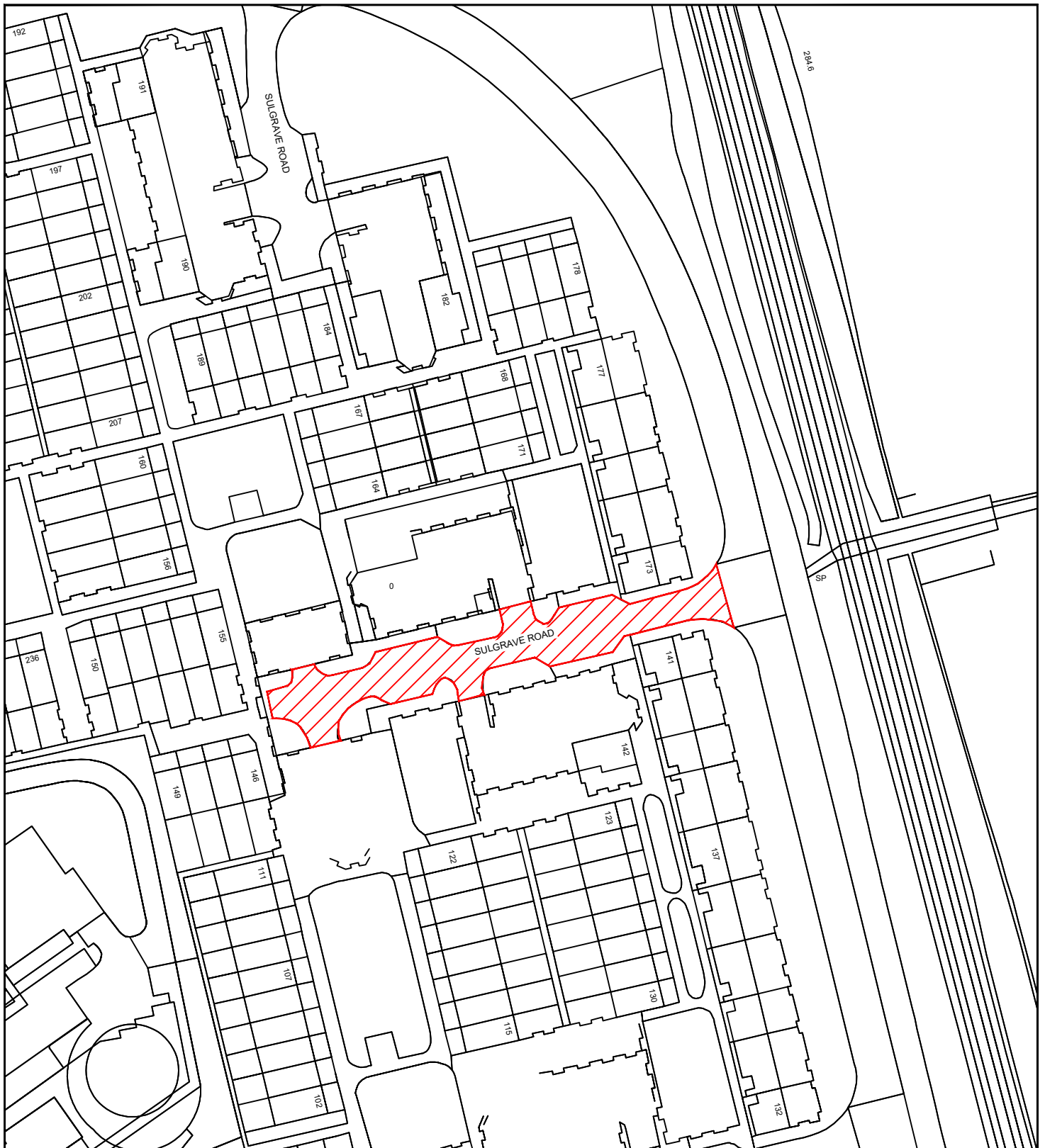
DRAWING No.

10/HM/202425/111

REVISION

0






Reproduced from the Ordnance Survey mapping with the permission of the Controller of Her Majesty's Stationary Office © Crown Copyright. Unauthorised reproduction infringes Crown Copyright and may lead to prosecution or civil proceedings.  
City of Sunderland. Licence No. 100018385. Date: 2023

\*All Dimensions shown are Indicative,  
Start and End point to be confirmed by  
Engineer on site.

**KEY**

 Proposed works location.  
Approximate works area 750m<sup>2</sup>

**Sunderland  
City Council**

Transport & Infrastructure,  
City Development,  
Plater Way  
City Hall  
Sunderland  
SR1 3AA  
Telephone: 0191 520 5555  
Web: [www.sunderland.gov.uk](http://www.sunderland.gov.uk)

PROJECT

HIGHWAY MAINTENANCE PROGRAMME 2023/2024

TITLE  
SULGRAVE ROAD WASHINGTON  
- NO'S 123-141 (TO 146)

WARD  
WASHINGTON NORTH

PROJECT LEADER  
G. CARR

NORTH

DRAWN BY  
J.T.

CHECKED BY  
T.SMITH

APPROVED BY  
-

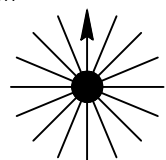
DATE  
JANUARY 2023

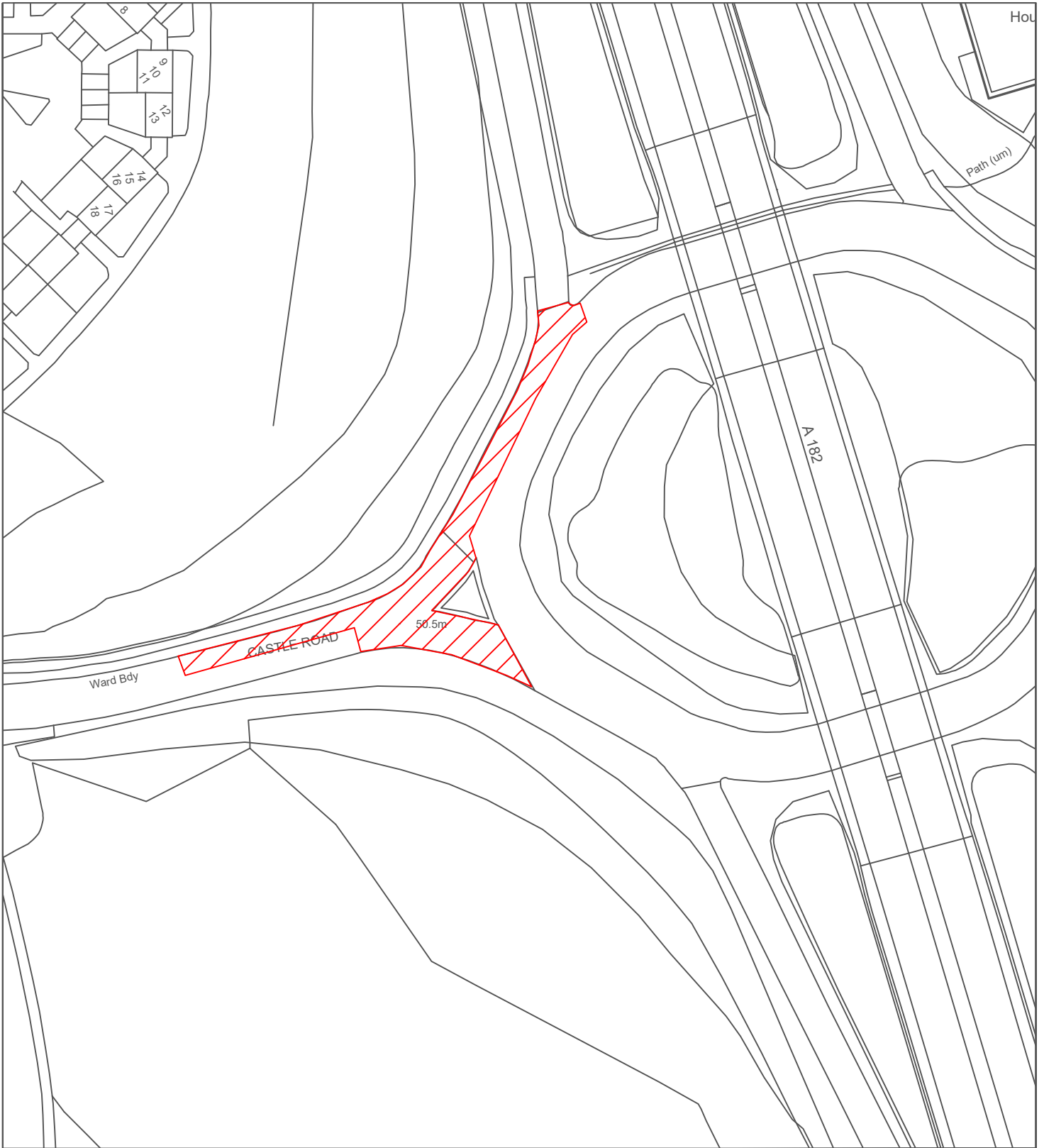
SCALE  
1:1000

SHEET SIZE  
A4

DRAWING No.  
10/HM/202324/112

REVISION  
0






Reproduced from the Ordnance Survey mapping with the permission of the Controller of Her Majesty's Stationary Office © Crown Copyright. Unauthorised reproduction infringes Crown Copyright and may lead to prosecution or civil proceedings.  
City of Sunderland. Licence No. 100018385. Date: 2023

\*All Dimensions shown are Indicative, Start and End point to be confirmed by Engineer on site.

**KEY**

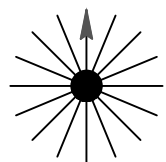
 Proposed works location.  
Approximate works area 708m<sup>2</sup>

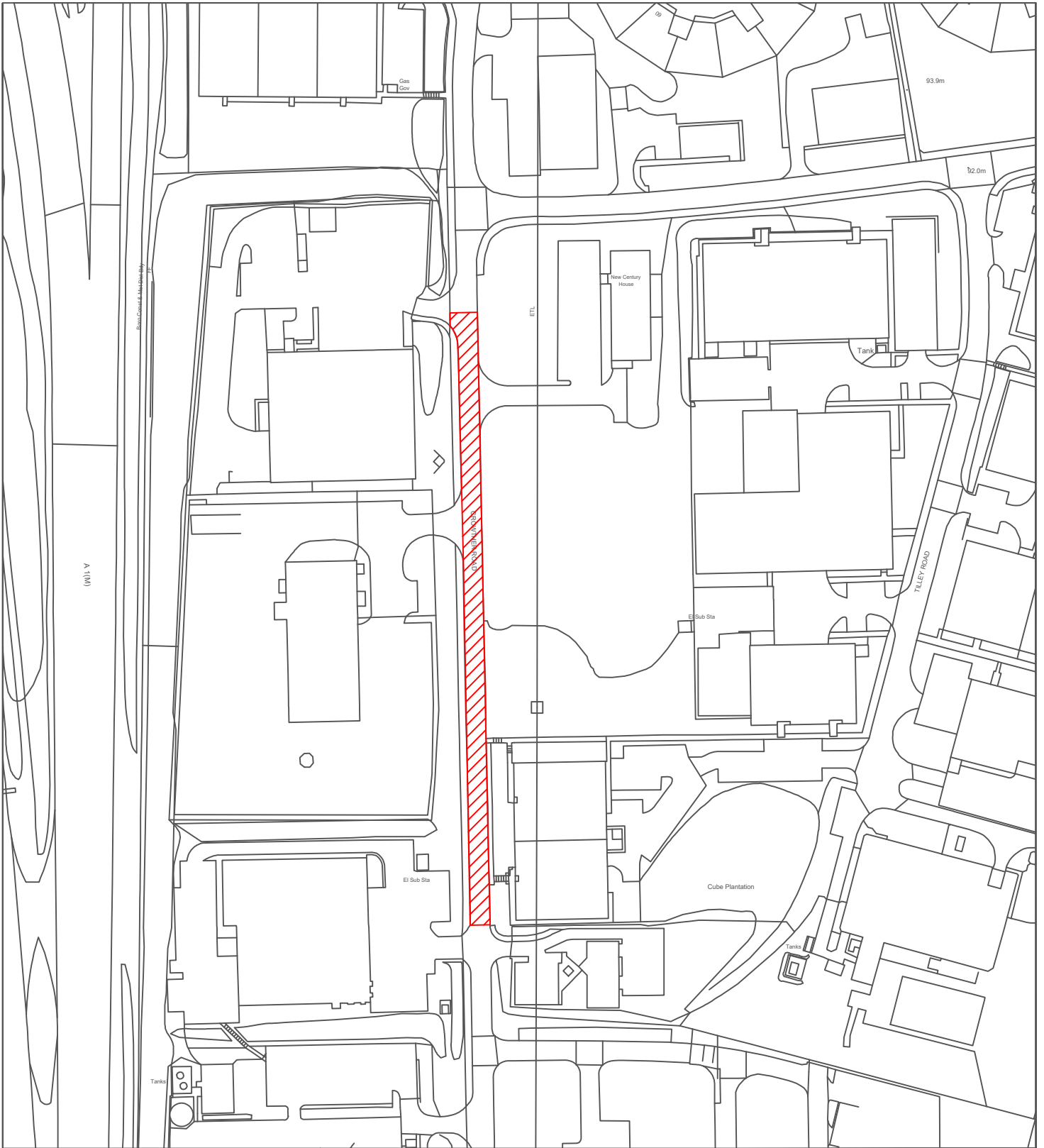
**Sunderland  
City Council**

Transport and Infrastructure,  
City Development,  
Plater Way  
City Hall  
Sunderland  
SR1 3AA  
Telephone: 0191 520 5555  
Web: [www.sunderland.gov.uk](http://www.sunderland.gov.uk)

PROJECT <b>HIGHWAY MAINTENANCE PROGRAMME 2024/2025</b>		
TITLE <b>CASTLE ROAD A182 ROUNDABOUT</b>		WARD <b>WASHINGTON CENTRAL / SOUTH</b>
PROJECT LEADER <b>G. CARR</b>		
DRAWN BY <b>GS</b>	CHECKED BY <b>-</b>	APPROVED BY <b>-</b>
DATE <b>12/23</b>	SCALE <b>1:1000</b>	SHEET SIZE <b>A4</b>
DRAWING No. <b>10/HM/202425/113</b>		REVISION <b>0</b>

NORTH






Reproduced from the Ordnance Survey mapping with the permission of the Controller of Her Majesty's Stationary Office © Crown Copyright. Unauthorised reproduction infringes Crown Copyright and may lead to prosecution or civil proceedings.  
 City of Sunderland. Licence No. 100018385. Date: 2023

\*All Dimensions shown are Indicative, Start and End point to be confirmed by Engineer on site.

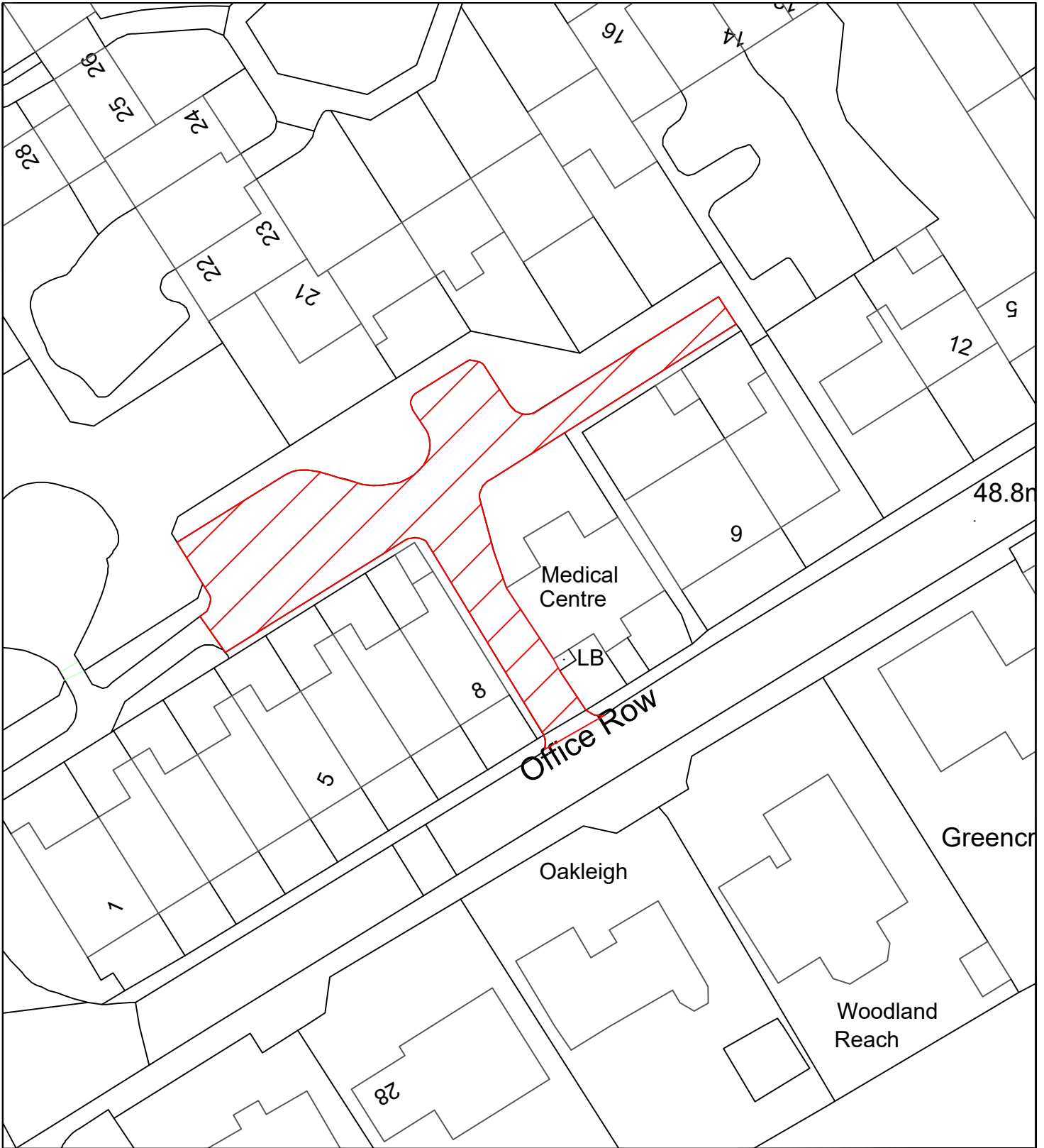
**KEY**

 Proposed works location.  
 Approximate works area 1680m<sup>2</sup>

**Sunderland  
 City Council**

Transport and Infrastructure,  
 City Development,  
 Plater Way  
 City Hall  
 Sunderland  
 SR1 3AA  
 Telephone: 0191 520 5555  
 Web: [www.sunderland.gov.uk](http://www.sunderland.gov.uk)


PROJECT			HIGHWAY MAINTENANCE PROGRAMME 2024/2025		
TITLE		WARD			
CROWTHER ROAD		WASHINGTON SOUTH			
PROJECT LEADER			NORTH		
G. CARR					
DRAWN BY	CHECKED BY	APPROVED BY			
GS	-	-			
DATE	SCALE	SHEET SIZE			
1/24	1:1000	A4			
DRAWING No.		REVISION			
10/HM/202425/114		0			



Reproduced from the Ordnance Survey mapping with the permission of the Controller of Her Majesty's Stationary Office © Crown Copyright. Unauthorised reproduction infringes Crown Copyright and may lead to prosecution or civil proceedings.  
City of Sunderland. Licence No. 100018385. Date: 2023

**\*All Dimensions shown are Indicative, Start and End point to be confirmed by Engineer on site.**

**KEY**

 Proposed works location.  
Approximate works area 496m<sup>2</sup>

**Sunderland City Council**

Transport and Infrastructure,  
City Development,  
Plater Way  
City Hall  
Sunderland  
SR1 3AA  
Telephone: 0191 520 5555  
Web: [www.sunderland.gov.uk](http://www.sunderland.gov.uk)

PROJECT

HIGHWAY MAINTENANCE PROGRAMME 2024/2025

TITLE

OFFICE ROW NORTH BACK

WARD

WASHINGTON SOUTH

PROJECT LEADER

G. CARR

NORTH

DRAWN BY

GS

CHECKED BY

-

APPROVED BY

-

DATE

12/23

SCALE

1:500

SHEET SIZE

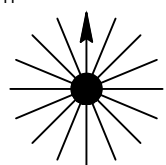
A4

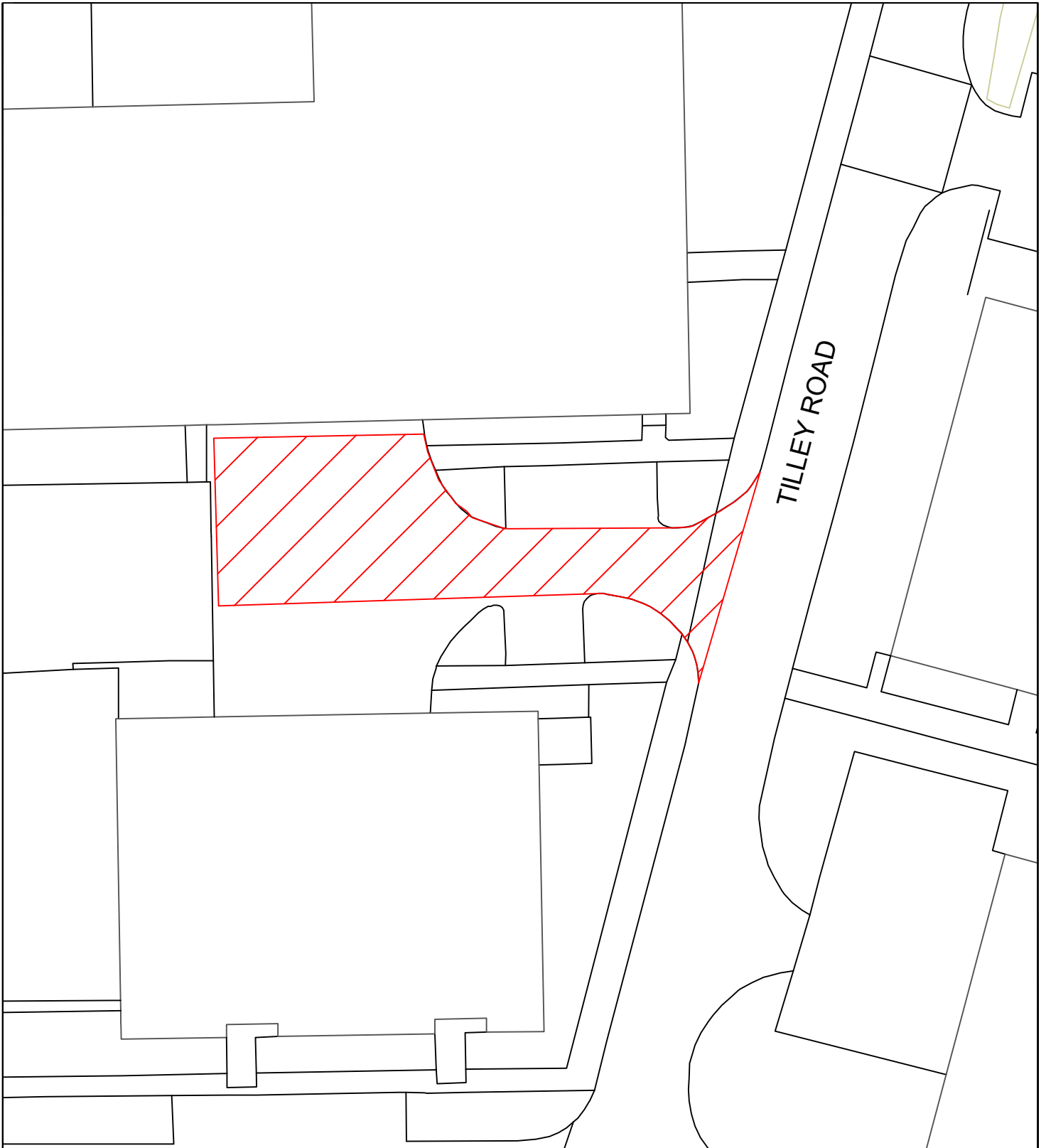
DRAWING No.

10/HM/202425/115

REVISION

0





Reproduced from the Ordnance Survey mapping with the permission of the Controller of Her Majesty's Stationary Office © Crown Copyright. Unauthorised reproduction infringes Crown Copyright and may lead to prosecution or civil proceedings.  
City of Sunderland. Licence No. 100018385. Date: 2023

**\*All Dimensions shown are Indicative, Start and End point to be confirmed by Engineer on site.**

**KEY**



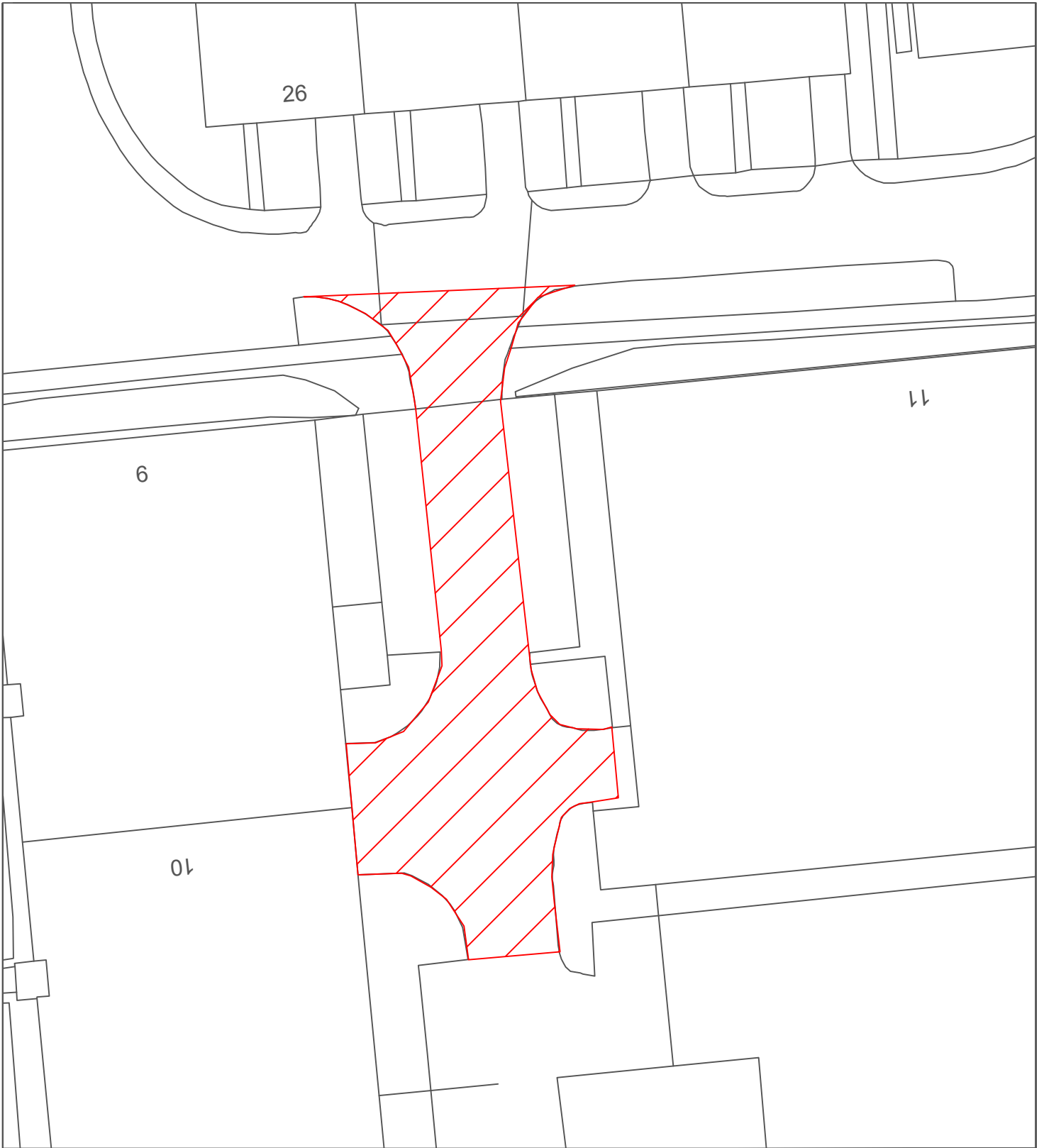
Proposed works location.  
Approximate works area 534m<sup>2</sup>

**Sunderland City Council**

Transport and Infrastructure,  
City Development,  
Plater Way  
City Hall  
Sunderland  
SR1 3AA  
Telephone: 0191 520 5555  
Web: [www.sunderland.gov.uk](http://www.sunderland.gov.uk)

PROJECT <b>HIGHWAY MAINTENANCE PROGRAMME 2024/2025</b>		
TITLE <b>TILLEY ROAD CUL DE SAC (BETWEEN 4 AND 6)</b>		WARD <b>WASHINGTON SOUTH</b>
PROJECT LEADER <b>G. CARR</b>		NORTH 
DRAWN BY <b>GS</b>	CHECKED BY <b>-</b>	
DATE <b>12/23</b>	SCALE <b>1:500</b>	
DRAWING No. <b>10/HM/202425/116</b>	APPROVED BY <b>-</b>	
		SHEET SIZE <b>A4</b>
		REVISION <b>0</b>





Reproduced from the Ordnance Survey mapping with the permission of the Controller of Her Majesty's Stationary Office © Crown Copyright. Unauthorised reproduction infringes Crown Copyright and may lead to prosecution or civil proceedings.  
City of Sunderland. Licence No. 100018385. Date: 2023

\*All Dimensions shown are Indicative, Start and End point to be confirmed by Engineer on site.

**KEY**



Proposed works location.  
Approximate works area 751m<sup>2</sup>

**Sunderland  
City Council**

Transport and Infrastructure,  
City Development,  
Plater Way  
City Hall  
Sunderland  
SR1 3AA  
Telephone: 0191 520 5555  
Web: [www.sunderland.gov.uk](http://www.sunderland.gov.uk)

PROJECT

HIGHWAY MAINTENANCE PROGRAMME 2024/2025

TITLE

SEDLING ROAD 9 - 11

WARD

WASHINGTON  
SOUTH

PROJECT LEADER

G. CARR

NORTH

DRAWN BY

GS

CHECKED BY

-

APPROVED BY

-

DATE

12/23

SCALE

1:500

SHEET SIZE

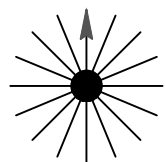
A4

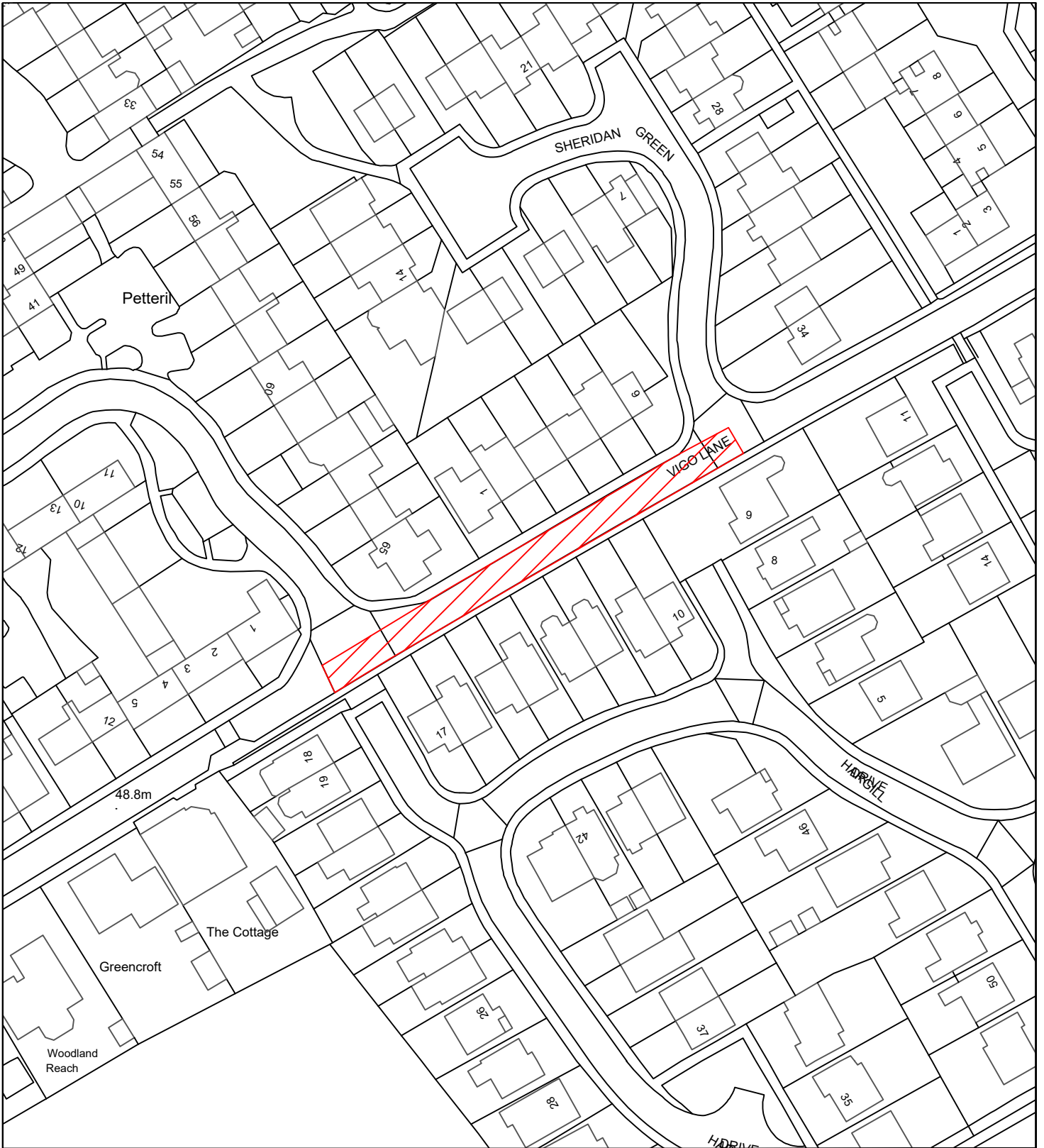
DRAWING No.

10/HM/202425/117

REVISION

0






Reproduced from the Ordnance Survey mapping with the permission of the Controller of Her Majesty's Stationary Office © Crown Copyright. Unauthorised reproduction infringes Crown Copyright and may lead to prosecution or civil proceedings.  
City of Sunderland. Licence No. 100018385. Date: 2023

**\*All Dimensions shown are Indicative, Start and End point to be confirmed by Engineer on site.**

**KEY**

 Proposed works location.  
Approximate works area 505m<sup>2</sup>

**Sunderland  
City Council**

Transport and Infrastructure,  
City Development,  
Plater Way  
City Hall  
Sunderland  
SR1 3AA  
Telephone: 0191 520 5555  
Web: [www.sunderland.gov.uk](http://www.sunderland.gov.uk)

PROJECT

**HIGHWAY MAINTENANCE PROGRAMME 2024/2025**

TITLE  
**VIGO LANE (PETTERIL TO SHERIDAN GREEN)**

WARD  
**WASHINGTON SOUTH**

PROJECT LEADER

**G. CARR**

NORTH

DRAWN BY  
**GS**

CHECKED BY  
-

APPROVED BY  
-

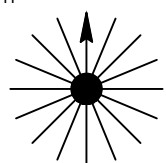
DATE  
**12/23**

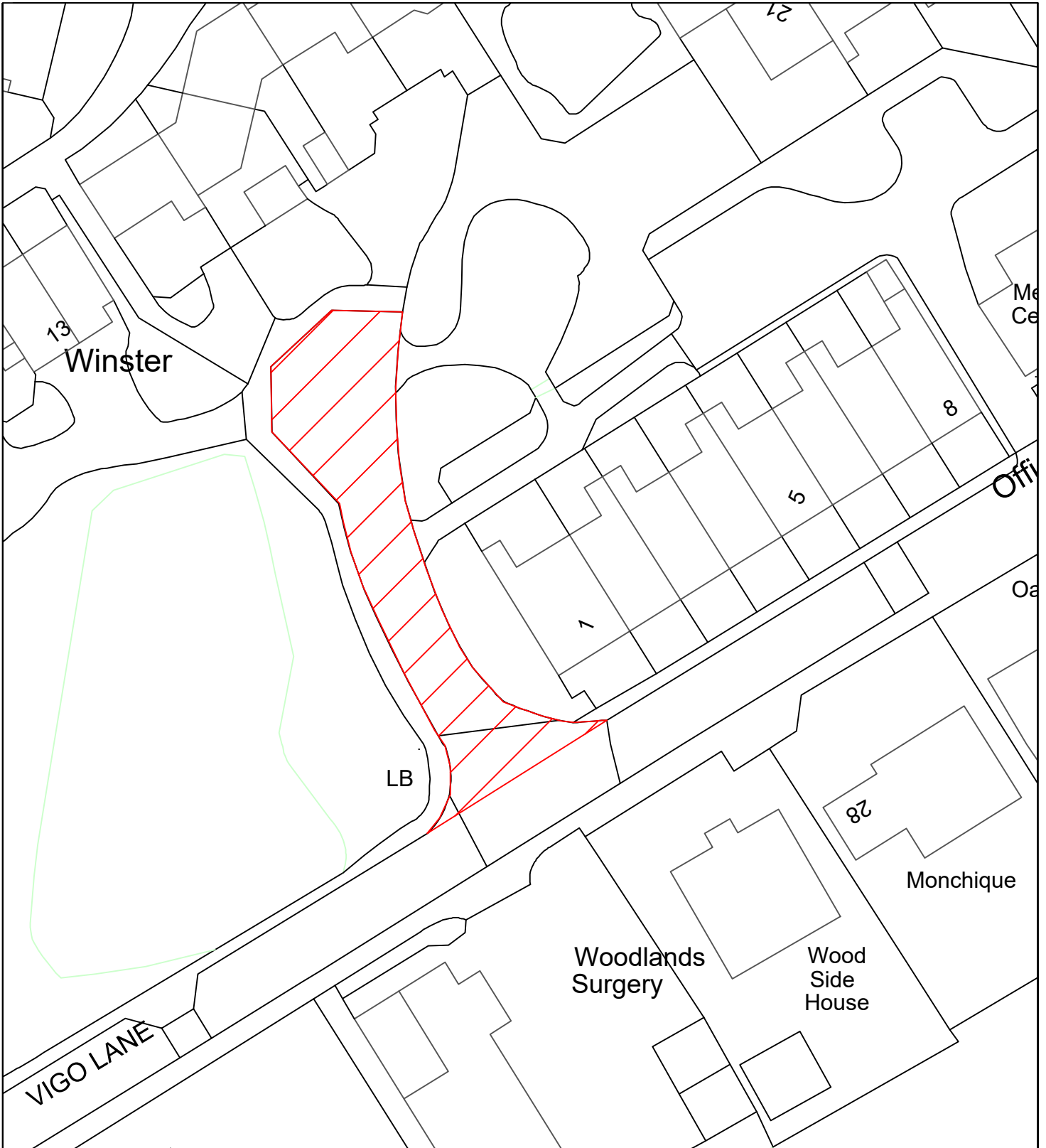
SCALE  
**1:1000**

SHEET SIZE  
**A4**

DRAWING No. **10/HM/202425/118**

REVISION  
**0**






Reproduced from the Ordnance Survey mapping with the permission of the Controller of Her Majesty's Stationary Office © Crown Copyright. Unauthorised reproduction infringes Crown Copyright and may lead to prosecution or civil proceedings.  
City of Sunderland. Licence No. 100018385. Date: 2023

\*All Dimensions shown are Indicative, Start and End point to be confirmed by Engineer on site.

**KEY**

 Proposed works location.  
Approximate works area 386m<sup>2</sup>

**Sunderland City Council**

Transport and Infrastructure,  
City Development,  
Plater Way  
City Hall  
Sunderland  
SR1 3AA  
Telephone: 0191 520 5555  
Web: [www.sunderland.gov.uk](http://www.sunderland.gov.uk)

PROJECT

HIGHWAY MAINTENANCE PROGRAMME 2024/2025

TITLE

WINSTER (13 TO 19)

WARD

WASHINGTON SOUTH

PROJECT LEADER

G. CARR

NORTH

DRAWN BY

GS

CHECKED BY

-

APPROVED BY

-

DATE

12/23

SCALE

1:500

SHEET SIZE

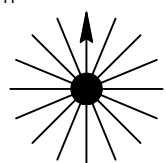
A4

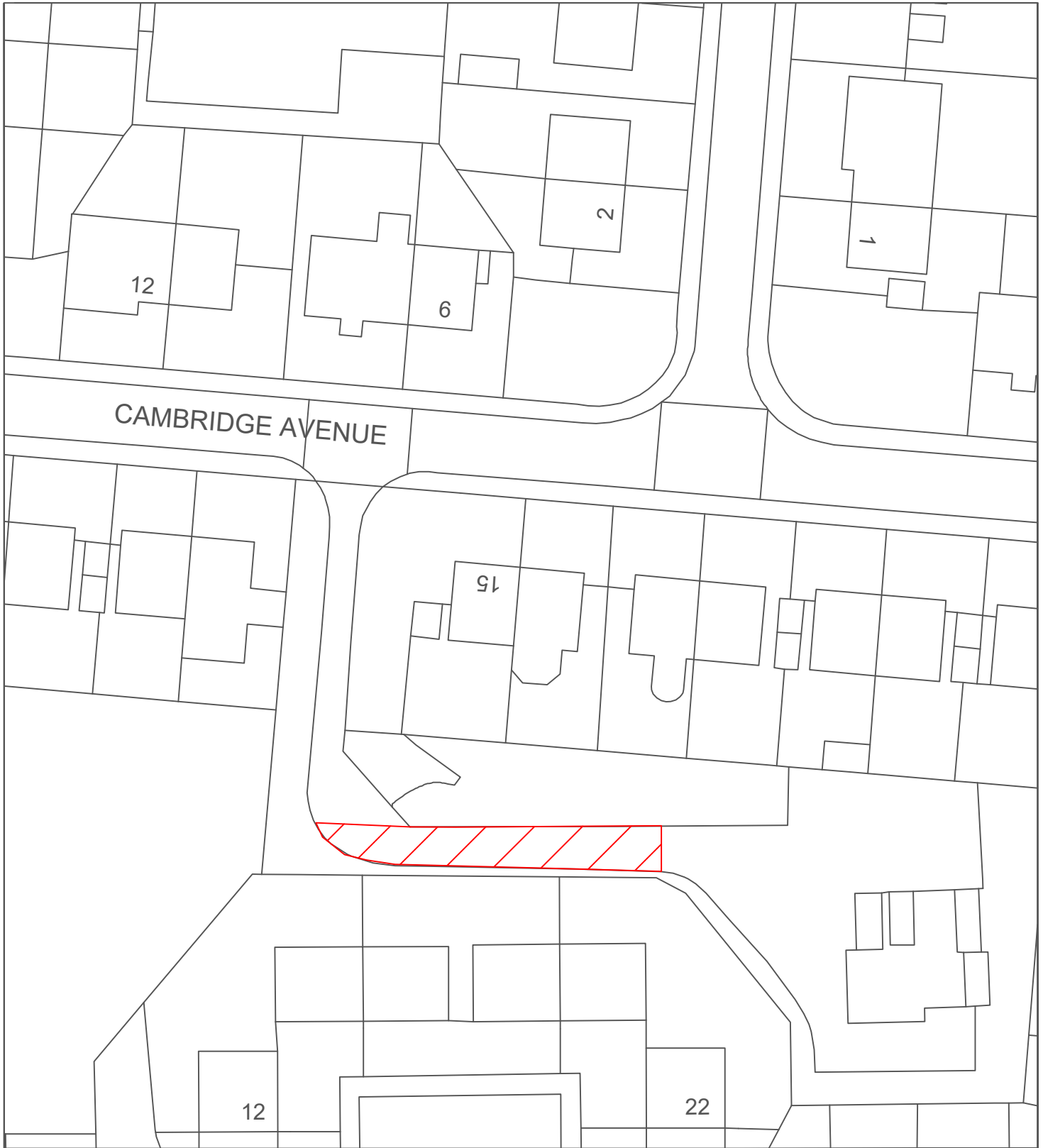
DRAWING No.

10/HM/202425/119

REVISION

0





Reproduced from the Ordnance Survey mapping with the permission of the Controller of Her Majesty's Stationary Office © Crown Copyright. Unauthorised reproduction infringes Crown Copyright and may lead to prosecution or civil proceedings.  
City of Sunderland. Licence No. 100018385. Date: 2023

\*All Dimensions shown are Indicative, Start and End point to be confirmed by Engineer on site.

**KEY**



Proposed works location.  
Approximate works area 115m<sup>2</sup>

**Sunderland City Council**

Transport and Infrastructure,  
City Development,  
Plater Way  
City Hall  
Sunderland  
SR1 3AA  
Telephone: 0191 520 5555  
Web: [www.sunderland.gov.uk](http://www.sunderland.gov.uk)

PROJECT

HIGHWAY MAINTENANCE PROGRAMME 2024/2025

TITLE

CAMBRIDGE AVENUE REAR  
PHASE 2

WARD

WASHINGTON WEST

PROJECT LEADER

G. CARR

NORTH

DRAWN BY

GS

CHECKED BY

-

APPROVED BY

-

DATE

12/23

SCALE

1:500

SHEET SIZE

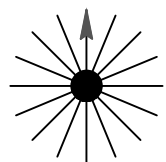
A4

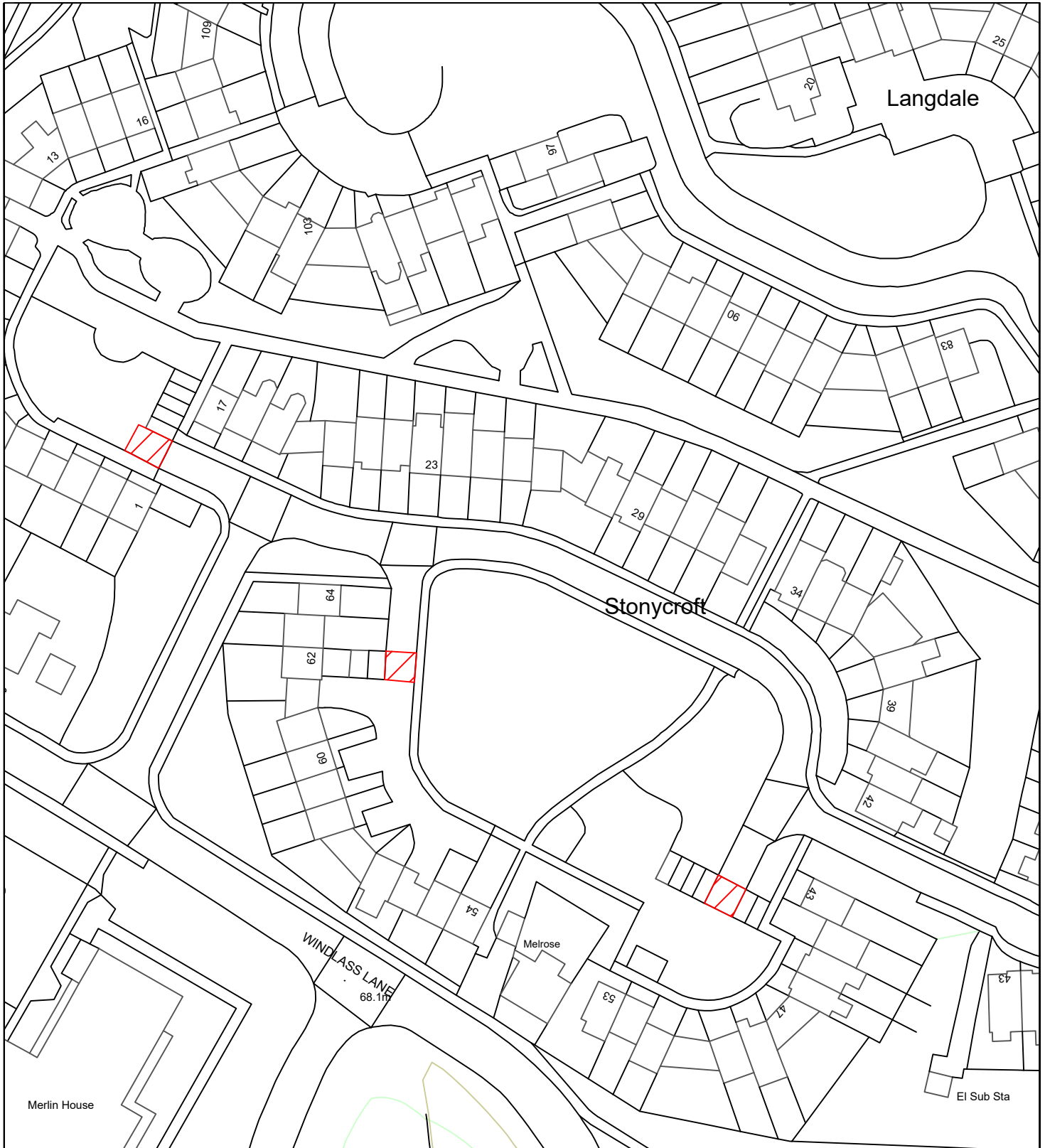
DRAWING No.

10/HM/202425/120

REVISION

0






Reproduced from the Ordnance Survey mapping with the permission of the Controller of Her Majesty's Stationary Office © Crown Copyright. Unauthorised reproduction infringes Crown Copyright and may lead to prosecution or civil proceedings.  
City of Sunderland. Licence No. 100018385. Date: 2023

**\*All Dimensions shown are Indicative,  
Start and End point to be confirmed by  
Engineer on site.**

**KEY**

 Proposed works location.  
Approximate works area 102m<sup>2</sup>

**Sunderland  
City Council**

Transport and Infrastructure,  
City Development,  
Plater Way  
City Hall  
Sunderland  
SR1 3AA  
Telephone: 0191 520 5555  
Web: [www.sunderland.gov.uk](http://www.sunderland.gov.uk)

PROJECT

**HIGHWAY MAINTENANCE PROGRAMME 2024/2025**

TITLE

**STONEYCROFT / BLENCATHRA**

WARD

**WASHINGTON WEST**

PROJECT LEADER

**G. CARR**

NORTH

DRAWN BY

**GS**

CHECKED BY

-

APPROVED BY

-

DATE

**12/23**

SCALE

**1:1000**

SHEET SIZE

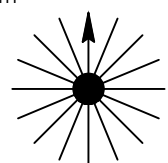
**A4**

DRAWING No.

**10/HM/202425/121**

REVISION

**0**

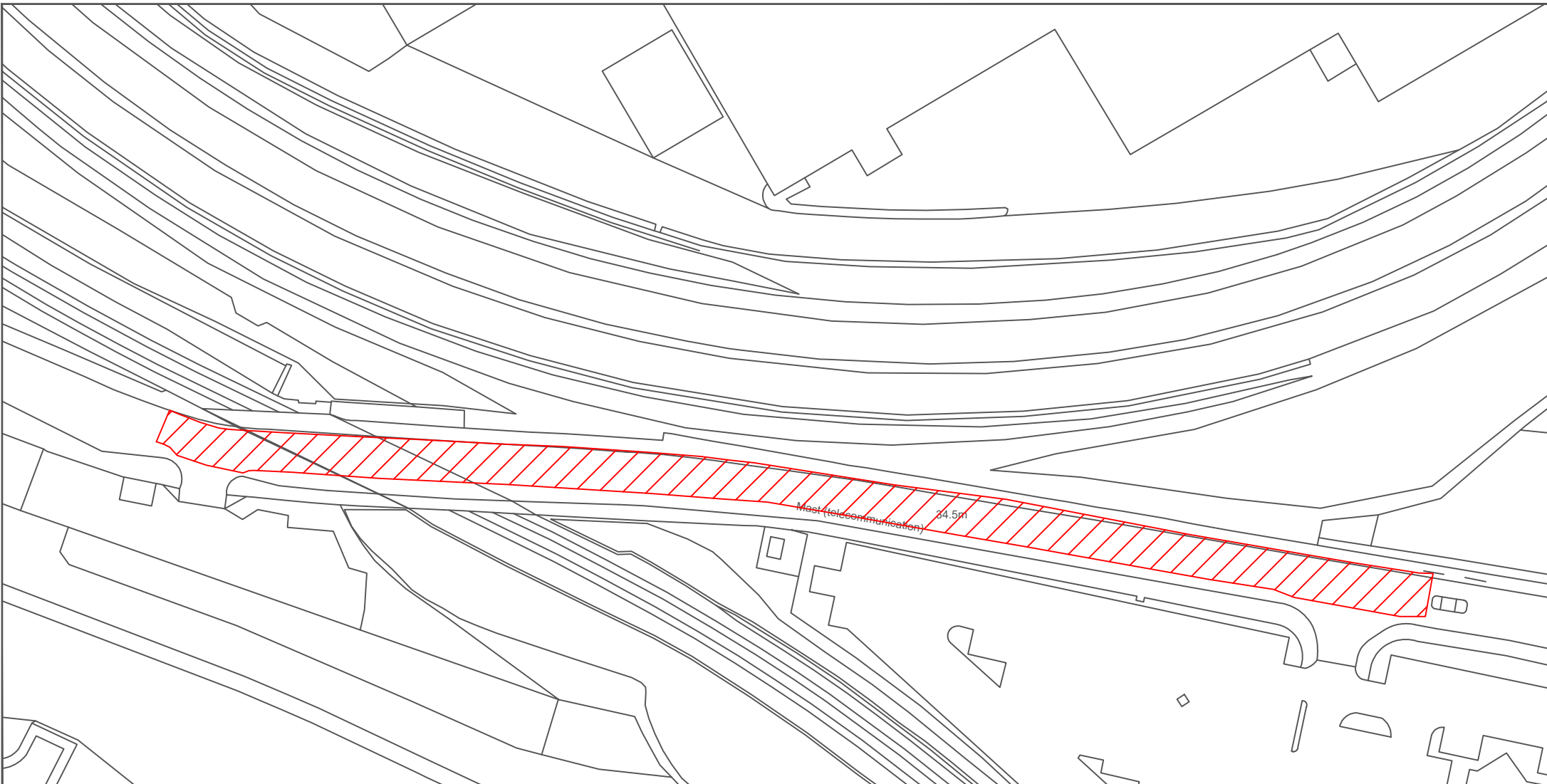


# WEST MAINTENANCE SCHEMES 2024 - 2025

## WEST

- 122 B1405 PALLION NEW ROAD
- 123 BARNES VIEW
- 124 CLEVELAND ROAD
- 125 ETTRICK GROVE
- 126 PLAINS ROAD
- 127 WEST ROAD
- 128 EDWIN STREET WEST BACK
- 129 FORDFIELD ROAD
- 130 FORDFIELD ROAD
- 131 WILFRED STREET EAST BACK
- 132 WESTMOOR ROAD
- 133 BROCKENHURST DRIVE
- 134 GRINDON LANE
- 135 SEVENOAKS DRIVE
- 136 TANFIELD ROAD
- 137 TELFORD ROAD
- 138 HARPERLEY DRIVE
- 139 DIPTON GARDENS
- 140 DURHAM TERRACE
- 141 LONDONDERRY STREET
- 142 QUARRY ROAD
- 143 RUTLAND AVENUE
- 144 SILKSWORTH LANE
- 145 CHURCH STREET
- 146 PARKHURST ROAD /  
PORTSMOUTH ROAD
- 147 PENNYWELL ROAD
- 148 HILLVIEW
- 149 PARK LEA
- 150 COMMERCIAL ROAD
- 156 A183 SPRINGWELL ROAD
- 157 B1405 TOLL BAR ROAD/  
B1405 LEECHMERE ROAD RBT
- 158 C511 HYLTON ROAD
- 159 C512 KAYLL ROAD
- 180 COLCHESTER TERRACE
- 181 FRONT ROAD
- 184 BEXLEY STREET EAST BACK





**Sunderland  
City Council**

Transport and Infrastructure,  
City Development,  
Plater Way  
City Hall  
Sunderland  
SR1 3AA  
Telephone: 0191 520 5555  
Web: [www.sunderland.gov.uk](http://www.sunderland.gov.uk)

PROJECT  
**HIGHWAY MAINTENANCE PROGRAMME 2024/2025**

TITLE  
**PALLION NEW ROAD**

WARD  
**PALLION**

PROJECT LEADER  
**G. CARR**

DRAWN BY  
**P. EVERETT**

CHECKED BY  
**T. SMITH**

APPROVED BY  
-

DATE  
**18.12.23**

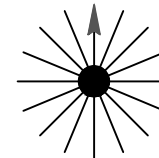
SCALE  
**1:2000**

SHEET SIZE  
**A4**


DRAWING No.  
**10/HM/202425/122**

REVISION  
**0**

NORTH



**KEY**

 Proposed works location.  
Approximate works area 1835m<sup>2</sup>

\*All Dimensions shown are Indicative,  
Start and End point to be confirmed by  
Engineer on site.


Reproduced from the Ordnance Survey mapping with the permission  
of the Controller of Her Majesty's Stationary Office © Crown  
Copyright. Unauthorised reproduction infringes Crown Copyright and  
may lead to prosecution or civil proceedings.  
City of Sunderland. Licence No. 100018385. Date: 2020



Reproduced from the Ordnance Survey mapping with the permission of the Controller of Her Majesty's Stationary Office © Crown Copyright. Unauthorised reproduction infringes Crown Copyright and may lead to prosecution or civil proceedings.  
City of Sunderland. Licence No. 100018385. Date: 2023

**\*All Dimensions shown are Indicative, Start and End point to be confirmed by Engineer on site.**

**KEY**

 Proposed works location.  
Approximate works area: 85m<sup>2</sup>

**Sunderland  
City Council**

Transport and Infrastructure,  
City Development,  
Plater Way  
City Hall  
Sunderland  
SR1 3AA  
Telephone: 0191 520 5555  
Web: [www.sunderland.gov.uk](http://www.sunderland.gov.uk)

PROJECT

**HIGHWAY MAINTENANCE PROGRAMME 2024/2025**

TITLE

**BARNES VIEW**

WARD

**BARNES**

PROJECT LEADER

**G. CARR**

NORTH

DRAWN BY

**P.EVERETT**

CHECKED BY

**T.SMITH**

APPROVED BY

**T.SMITH**

DATE

**06.12.23**

SCALE

**1:1000**

SHEET SIZE

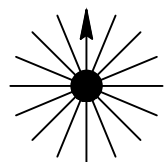
**A4**

DRAWING No.

**10/HM/202425/123**

REVISION

**0**








Reproduced from the Ordnance Survey mapping with the permission of the Controller of Her Majesty's Stationary Office © Crown Copyright. Unauthorised reproduction infringes Crown Copyright and may lead to prosecution or civil proceedings.  
City of Sunderland. Licence No. 100018385. Date: 2023

\*All Dimensions shown are Indicative, Start and End point to be confirmed by Engineer on site.

**KEY**

 Proposed works location.  
Approximate works area: 10m<sup>2</sup>

**Sunderland  
City Council**

Transport and Infrastructure,  
City Development,  
Plater Way  
City Hall  
Sunderland  
SR1 3AA  
Telephone: 0191 520 5555  
Web: [www.sunderland.gov.uk](http://www.sunderland.gov.uk)

PROJECT

HIGHWAY MAINTENANCE PROGRAMME 2024/2025

TITLE

CLEVELAND ROAD

WARD

BARNES

PROJECT LEADER

G. CARR

NORTH

DRAWN BY

P.EVERETT

CHECKED BY

T.SMITH

APPROVED BY

T.SMITH

DATE

06.12.23

SCALE

1:1000

SHEET SIZE

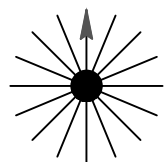
A4

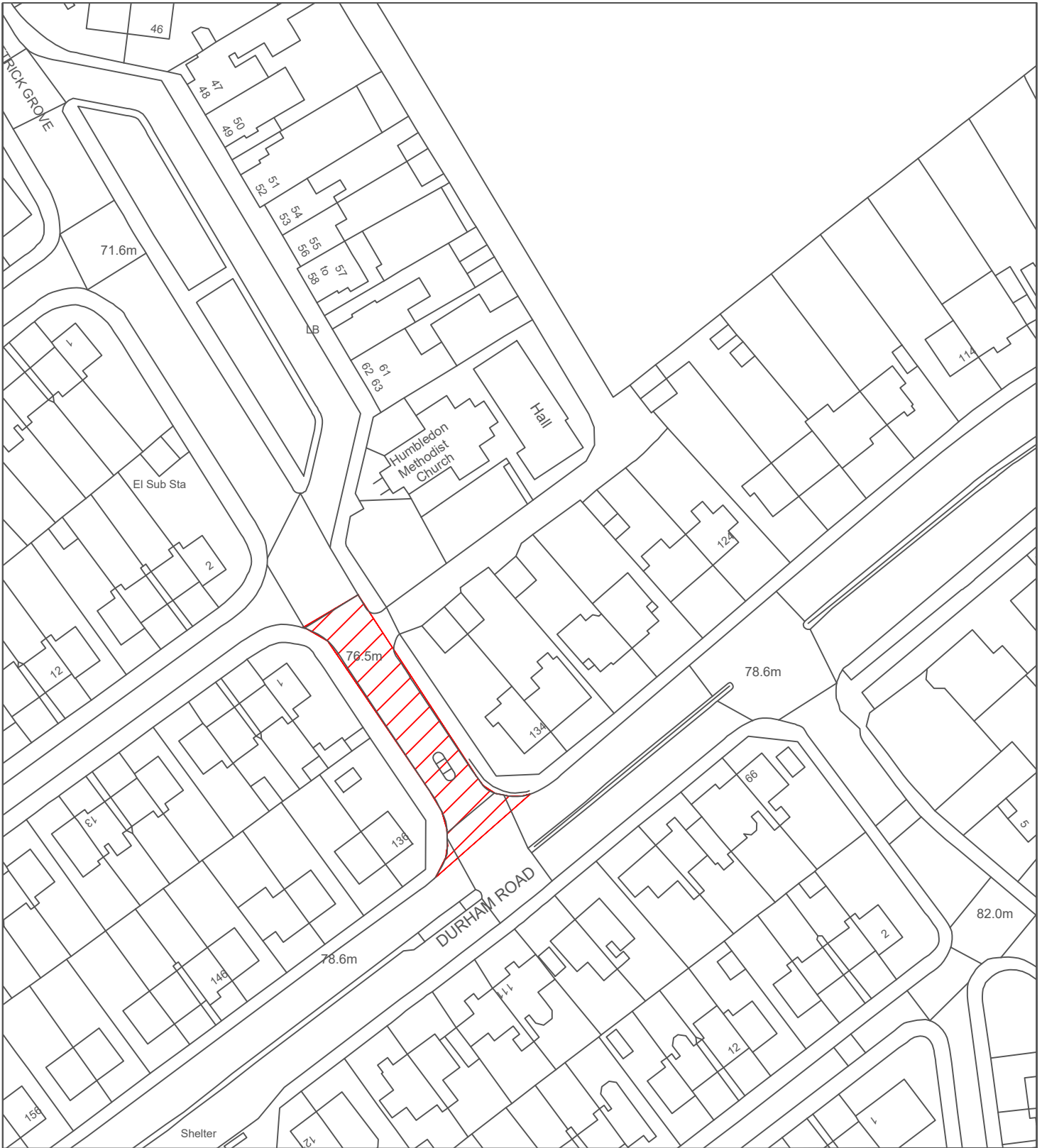
DRAWING No.

10/HM/202425/124

REVISION

0






Reproduced from the Ordnance Survey mapping with the permission of the Controller of Her Majesty's Stationary Office © Crown Copyright. Unauthorised reproduction infringes Crown Copyright and may lead to prosecution or civil proceedings.  
City of Sunderland. Licence No. 100018385. Date: 2023

\*All Dimensions shown are Indicative, Start and End point to be confirmed by Engineer on site.

**KEY**

 Proposed works location.  
Approximate works area: 500m<sup>2</sup>

**Sunderland  
City Council**

Transport and Infrastructure,  
City Development,  
Plater Way  
City Hall  
Sunderland  
SR1 3AA  
Telephone: 0191 520 5555  
Web: [www.sunderland.gov.uk](http://www.sunderland.gov.uk)

PROJECT

HIGHWAY MAINTENANCE PROGRAMME 2024/2025

TITLE

ETTRICK GROVE (DURHAM ROAD  
JUNCTION)

WARD

BARNES

PROJECT LEADER

G. CARR

NORTH

DRAWN BY

P.EVERETT

CHECKED BY

T.SMITH

APPROVED BY

T.SMITH

DATE

22.12.23

SCALE

1:1000

SHEET SIZE

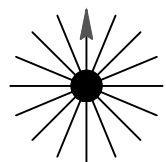
A4

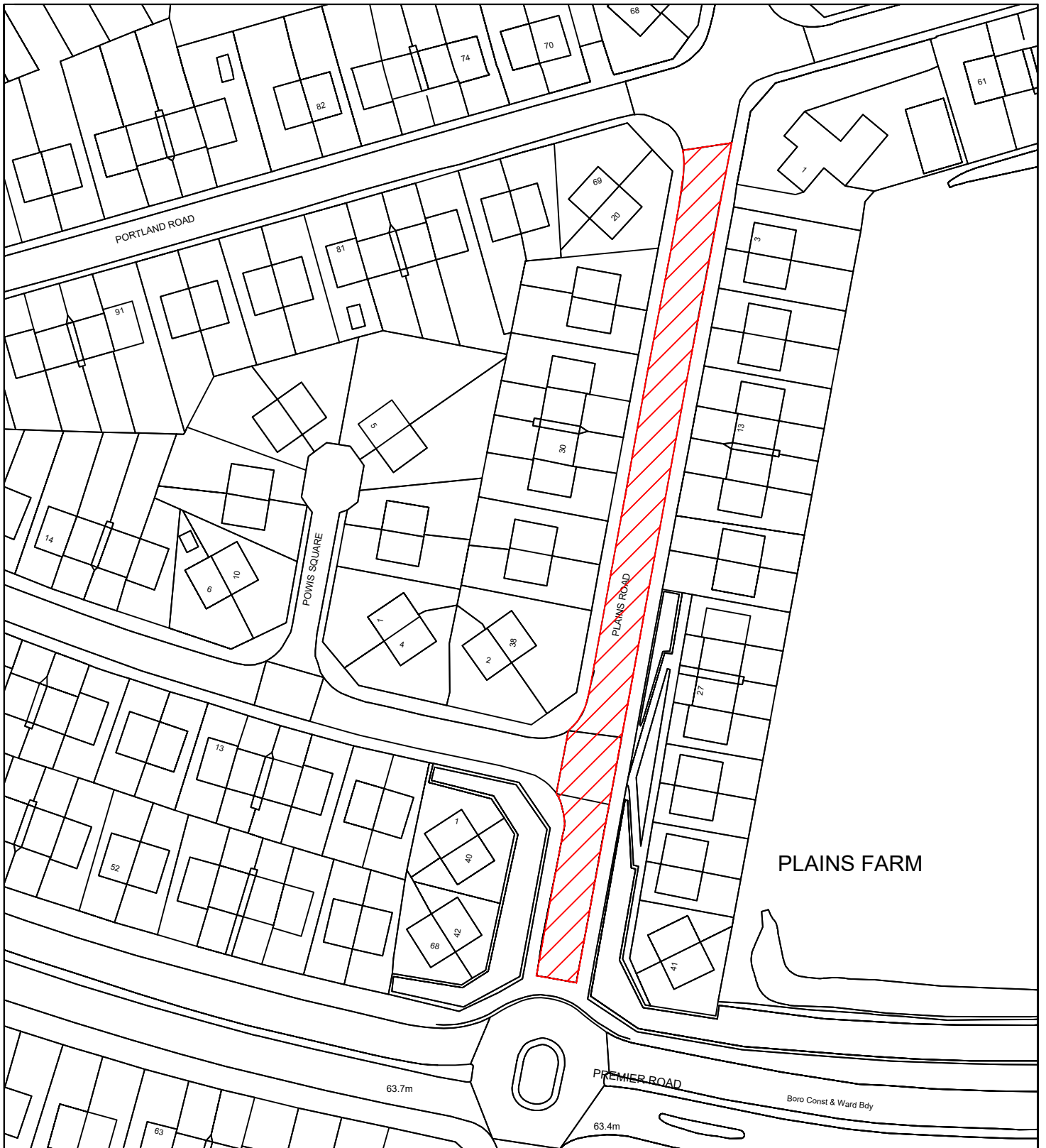
DRAWING No.

10/HM/202425/125

REVISION


0


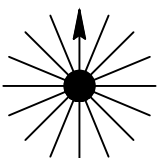


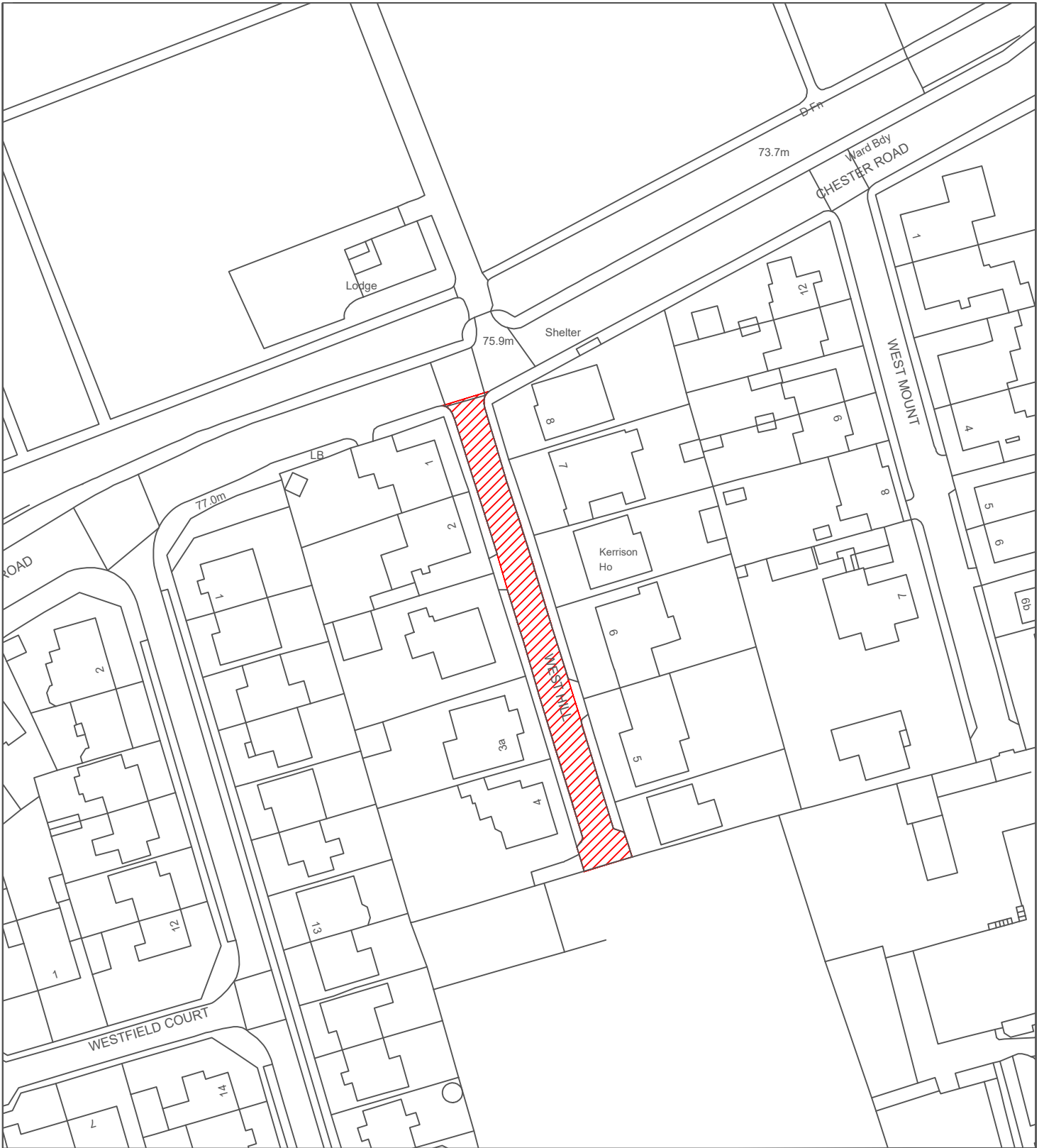


Reproduced from the Ordnance Survey mapping with the permission of the Controller of Her Majesty's Stationary Office © Crown Copyright. Unauthorised reproduction infringes Crown Copyright and may lead to prosecution or civil proceedings.  
City of Sunderland. Licence No. 100018385. Date: 2023

**\*All Dimensions shown are Indicative, Start and End point to be confirmed by Engineer on site.**

**KEY**  
 Proposed works location.  
 Approximate works area: 1250m<sup>2</sup>


 <p><b>Sunderland City Council</b></p> <p>Transport and Infrastructure, City Development, Plater Way City Hall Sunderland SR1 3AA Telephone: 0191 520 5555 Web: <a href="http://www.sunderland.gov.uk">www.sunderland.gov.uk</a></p>	PROJECT		HIGHWAY MAINTENANCE PROGRAMME 2024/2025	
	TITLE		WARD	
	PLAINS ROAD		BARNES	
	PROJECT LEADER		G. CARR	
	DRAWN BY	CHECKED BY	APPROVED BY	
	P.EVERETT	T.SMITH	T.SMITH	
DATE	SCALE	SHEET SIZE		
14.03.24	1:1000	A4		
DRAWING No.		REVISION		
10/HM/202425/126		0		
		NORTH		
				



Reproduced from the Ordnance Survey mapping with the permission of the Controller of Her Majesty's Stationary Office © Crown Copyright. Unauthorised reproduction infringes Crown Copyright and may lead to prosecution or civil proceedings.  
City of Sunderland. Licence No. 100018385. Date: 2023

\*All Dimensions shown are Indicative, Start and End point to be confirmed by Engineer on site.

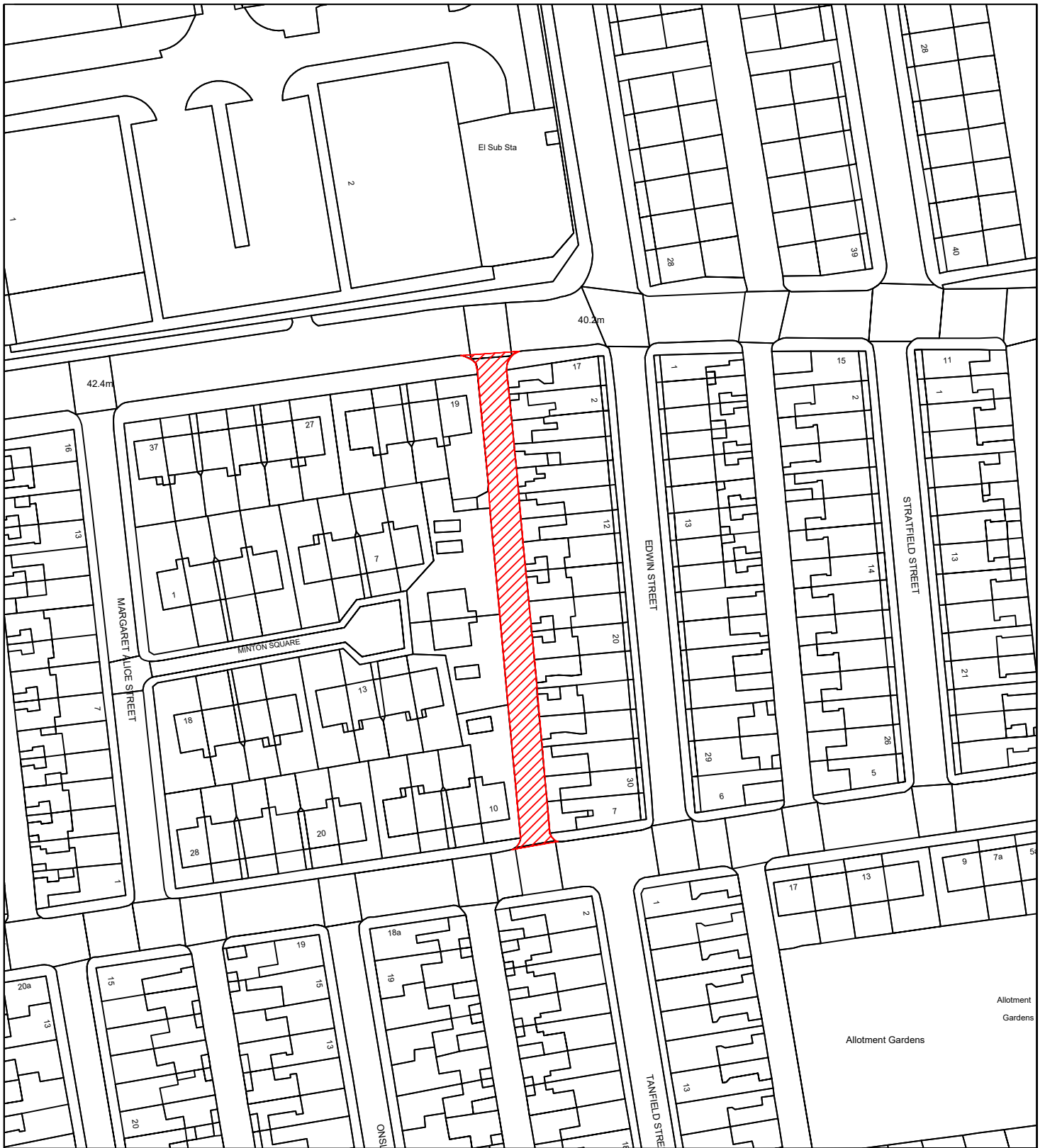
**KEY**

 Proposed works location.  
Approximate works area: 560m<sup>2</sup>

**Sunderland  
City Council**

Transport and Infrastructure,  
City Development,  
Plater Way  
City Hall  
Sunderland  
SR1 3AA  
Telephone: 0191 520 5555  
Web: [www.sunderland.gov.uk](http://www.sunderland.gov.uk)


PROJECT			HIGHWAY MAINTENANCE PROGRAMME 2024/2025						
TITLE		WEST HILL		WARD		BARNES			
PROJECT LEADER			G. CARR			NORTH 			
DRAWN BY		CHECKED BY		APPROVED BY					
P.EVERETT		T.SMITH		T.SMITH					
DATE		SCALE		SHEET SIZE					
04.01.24		1:1000		A4					
DRAWING No.			10/HM/202425/127			REVISION		0	

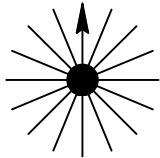


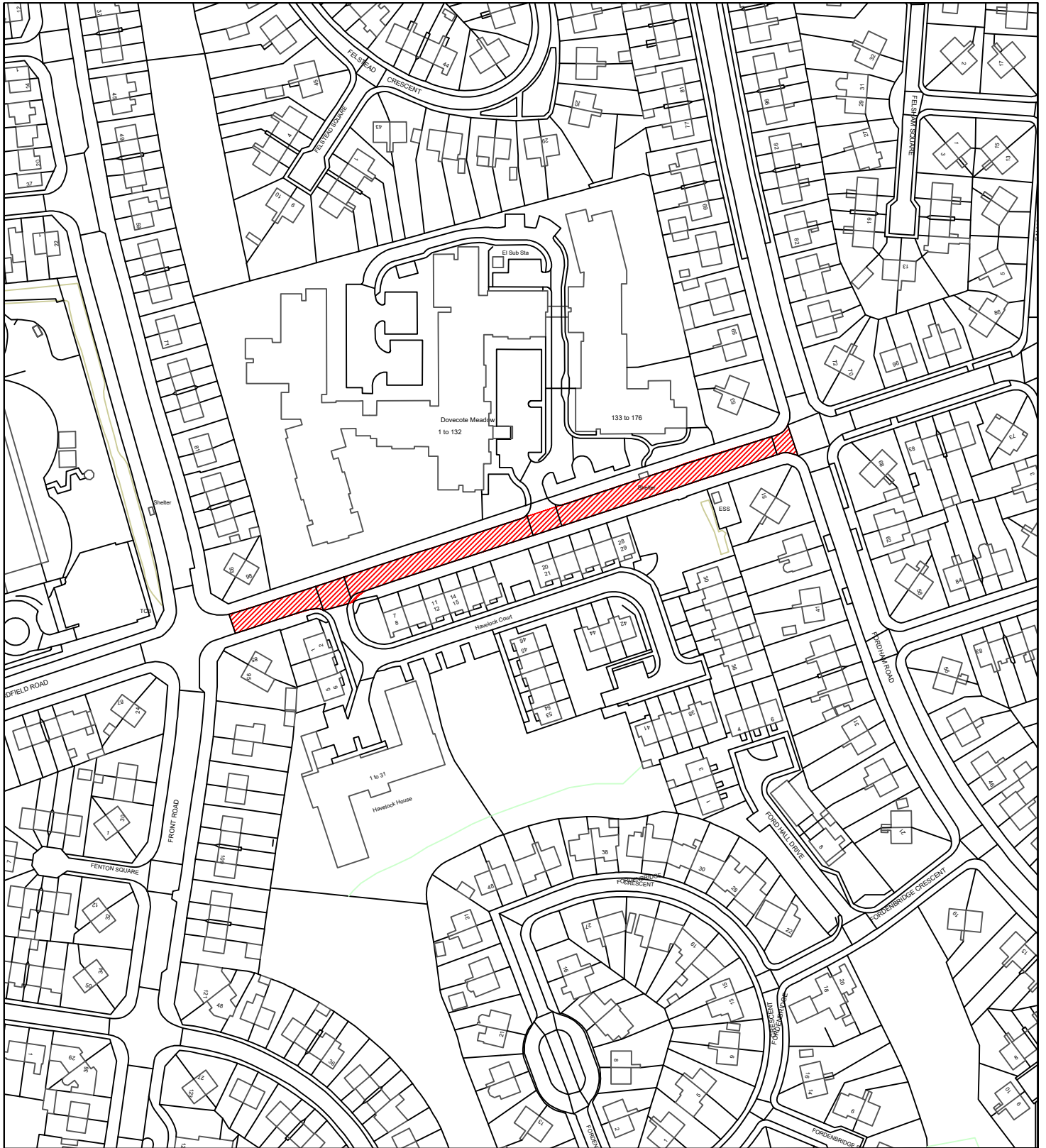
Reproduced from the Ordnance Survey mapping with the permission of the Controller of Her Majesty's Stationary Office © Crown Copyright. Unauthorised reproduction infringes Crown Copyright and may lead to prosecution or civil proceedings.  
City of Sunderland. Licence No. 100018385. Date: 2023

\*All Dimensions shown are Indicative, Start and End point to be confirmed by Engineer on site.

**KEY**

 Proposed works location.  
Approximate works area: 520m<sup>2</sup>


<p><b>Sunderland City Council</b></p> <p>Transport and Infrastructure, City Development, Plater Way City Hall Sunderland SR1 3AA Telephone: 0191 520 5555 Web: <a href="http://www.sunderland.gov.uk">www.sunderland.gov.uk</a></p>	PROJECT		HIGHWAY MAINTENANCE PROGRAMME 2024/2025	
	TITLE		WARD	
	EDWIN STREET (BACK)		PALLION	
	PROJECT LEADER		NORTH	
	G. CARR			
	DRAWN BY	CHECKED BY		
P.EVERETT	T.SMITH	T.SMITH		
DATE	SCALE	SHEET SIZE		
20.12.23	1:1000	A4		
DRAWING No.	REVISION			
10/HM/202425/128	0			



Reproduced from the Ordnance Survey mapping with the permission of the Controller of Her Majesty's Stationary Office © Crown Copyright. Unauthorised reproduction infringes Crown Copyright and may lead to prosecution or civil proceedings.  
City of Sunderland. Licence No. 100018385. Date: 2023

\*All Dimensions shown are Indicative, Start and End point to be confirmed by Engineer on site.

**KEY**

 Proposed works location.  
Approximate works area: 1700m<sup>2</sup>

**Sunderland  
City Council**

Transport and Infrastructure,  
City Development,  
Plater Way  
City Hall  
Sunderland  
SR1 3AA  
Telephone: 0191 520 5555  
Web: [www.sunderland.gov.uk](http://www.sunderland.gov.uk)

PROJECT

**HIGHWAY MAINTENANCE PROGRAMME 2024/2025**

TITLE

**FORDFIELD ROAD (HAVELOCK COURT - FORDHAM)**

WARD

**PALLION**

PROJECT LEADER

**G. CARR**

NORTH

DRAWN BY

**P.EVERETT**

CHECKED BY

**T.SMITH**

APPROVED BY

**T.SMITH**

DATE

**20.12.23**

SCALE

**1:1250**

SHEET SIZE

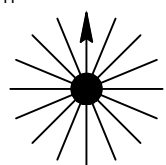
**A4**

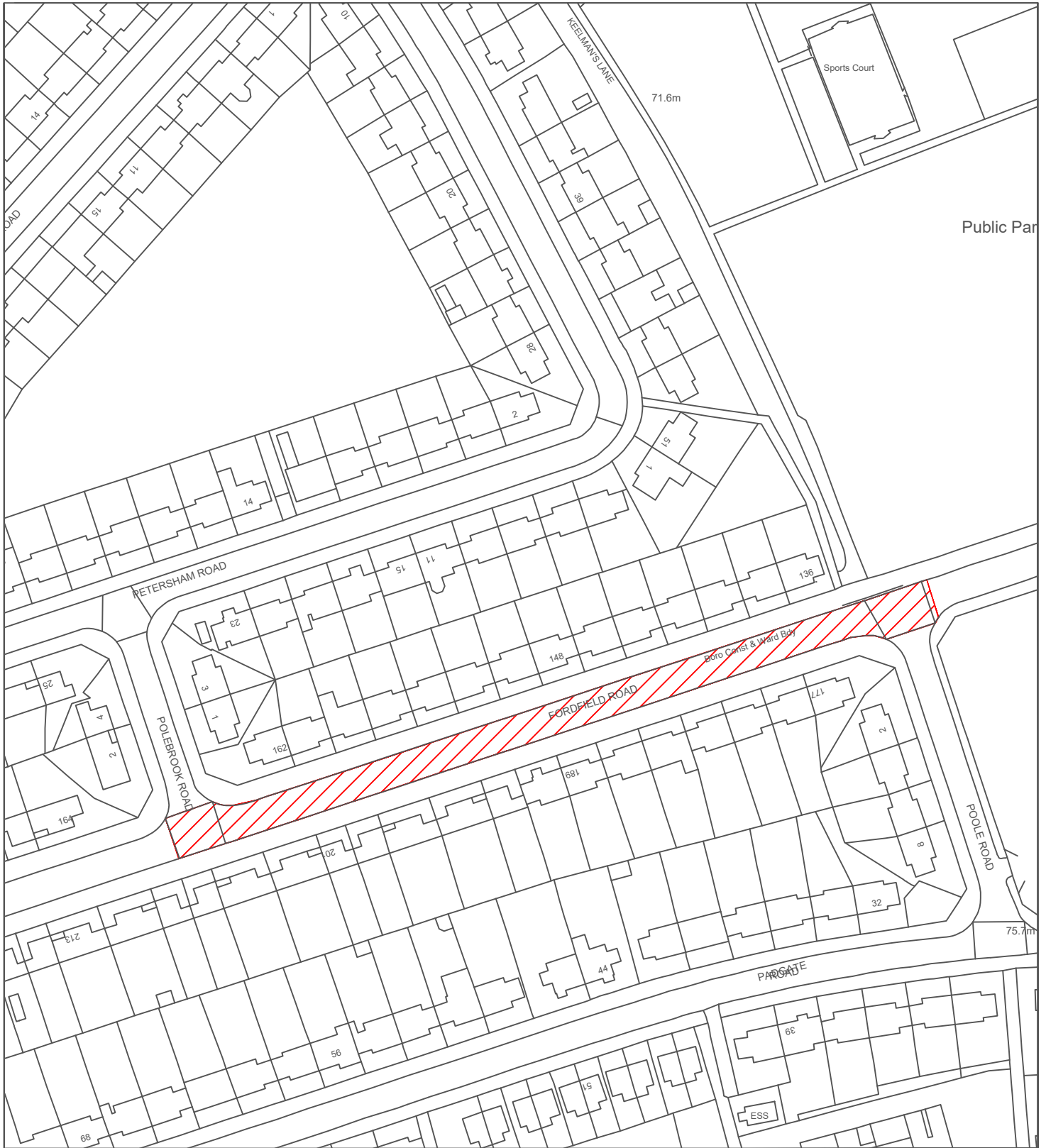
DRAWING No.

**10/HM/202425/129**

REVISION

**0**






Reproduced from the Ordnance Survey mapping with the permission of the Controller of Her Majesty's Stationary Office © Crown Copyright. Unauthorised reproduction infringes Crown Copyright and may lead to prosecution or civil proceedings.  
City of Sunderland. Licence No. 100018385. Date: 2023

\*All Dimensions shown are Indicative, Start and End point to be confirmed by Engineer on site.

**KEY**

 Proposed works location.  
Approximate works area: 1400m<sup>2</sup>

**Sunderland  
City Council**

Transport and Infrastructure,  
City Development,  
Plater Way  
City Hall  
Sunderland  
SR1 3AA  
Telephone: 0191 520 5555  
Web: [www.sunderland.gov.uk](http://www.sunderland.gov.uk)

PROJECT

HIGHWAY MAINTENANCE PROGRAMME 2024/2025

TITLE

FORDFIELD ROAD (PENN SQ -  
POLEBROOK)

WARD

PALLION

PROJECT LEADER

G. CARR

NORTH

DRAWN BY

P.EVERETT

CHECKED BY

T.SMITH

APPROVED BY

T.SMITH

DATE

20.12.23

SCALE

1:1250

SHEET SIZE

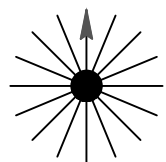
A4

DRAWING No.

10/HM/202425/130

REVISION

0






Reproduced from the Ordnance Survey mapping with the permission of the Controller of Her Majesty's Stationary Office © Crown Copyright. Unauthorised reproduction infringes Crown Copyright and may lead to prosecution or civil proceedings.  
City of Sunderland. Licence No. 100018385. Date: 2023

**\*All Dimensions shown are Indicative, Start and End point to be confirmed by Engineer on site.**

**KEY**

 Proposed works location.  
Approximate works area: 520m<sup>2</sup>

**Sunderland  
City Council**

Transport and Infrastructure,  
City Development,  
Plater Way  
City Hall  
Sunderland  
SR1 3AA  
Telephone: 0191 520 5555  
Web: [www.sunderland.gov.uk](http://www.sunderland.gov.uk)

PROJECT

**HIGHWAY MAINTENANCE PROGRAMME 2024/2025**

TITLE

**MARGARET ALICE STREET (BACK)**

WARD

**PALLION**

PROJECT LEADER

**G. CARR**

NORTH

DRAWN BY

**P. EVERETT**

CHECKED BY

**T. SMITH**

APPROVED BY

**T. SMITH**

DATE

**20.12.23**

SCALE

**1:1000**

SHEET SIZE

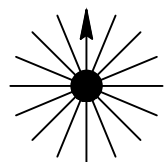
**A4**

DRAWING No.

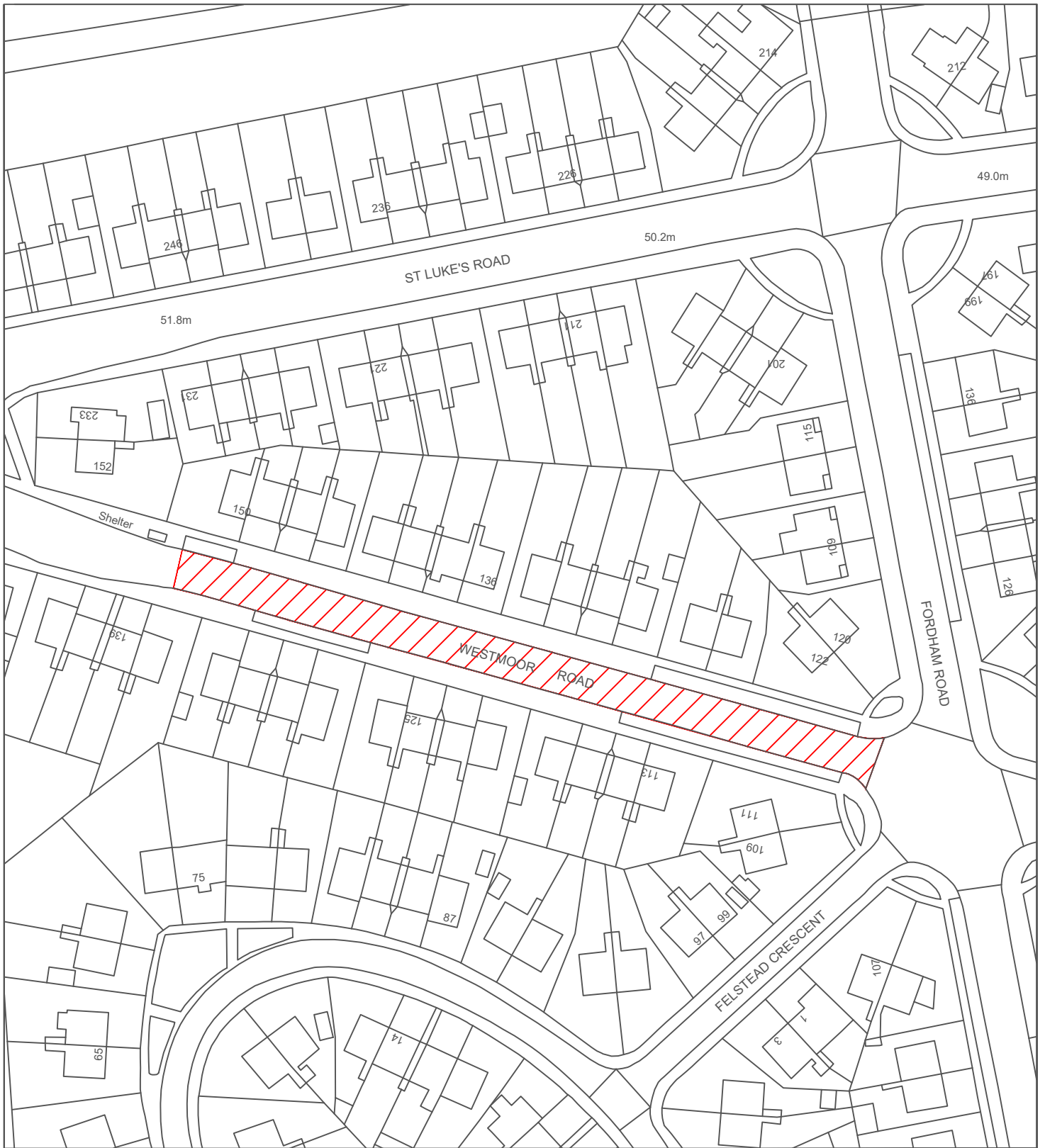
**10/HM/202425/131**

REVISION

**0**








Reproduced from the Ordnance Survey mapping with the permission of the Controller of Her Majesty's Stationary Office © Crown Copyright. Unauthorised reproduction infringes Crown Copyright and may lead to prosecution or civil proceedings.  
 City of Sunderland. Licence No. 100018385. Date: 2023

\*All Dimensions shown are Indicative, Start and End point to be confirmed by Engineer on site.

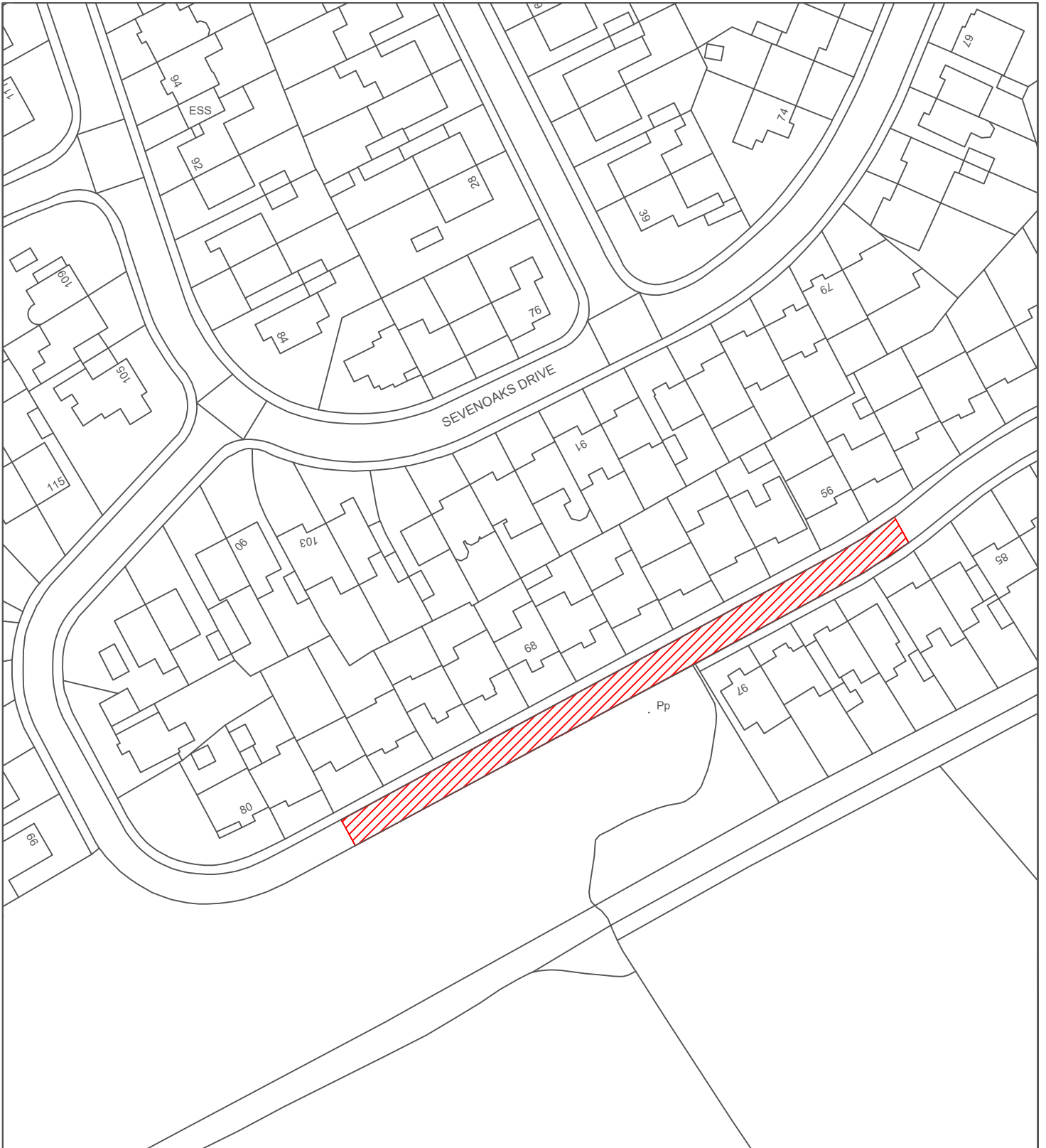
**KEY**

 Proposed works location.  
 Approximate works area: 1000m<sup>2</sup>

**Sunderland  
 City Council**

Transport and Infrastructure,  
 City Development,  
 Plater Way  
 City Hall  
 Sunderland  
 SR1 3AA  
 Telephone: 0191 520 5555  
 Web: [www.sunderland.gov.uk](http://www.sunderland.gov.uk)


PROJECT			HIGHWAY MAINTENANCE PROGRAMME 2024/2025						
TITLE		WESTMOOR ROAD		WARD		PALLION			
PROJECT LEADER			G. CARR			NORTH 			
DRAWN BY		P.EVERETT		CHECKED BY				T.SMITH	
DATE		20.12.23		APPROVED BY				T.SMITH	
DRAWING No.		10/HM/202425/132		SCALE				1:1000	
						SHEET SIZE		A4	
						REVISION		0	



Reproduced from the Ordnance Survey mapping with the permission of the Controller of Her Majesty's Stationary Office © Crown Copyright. Unauthorised reproduction infringes Crown Copyright and may lead to prosecution or civil proceedings.  
City of Sunderland. Licence No. 100018385. Date: 2023

\*All Dimensions shown are Indicative, Start and End point to be confirmed by Engineer on site.

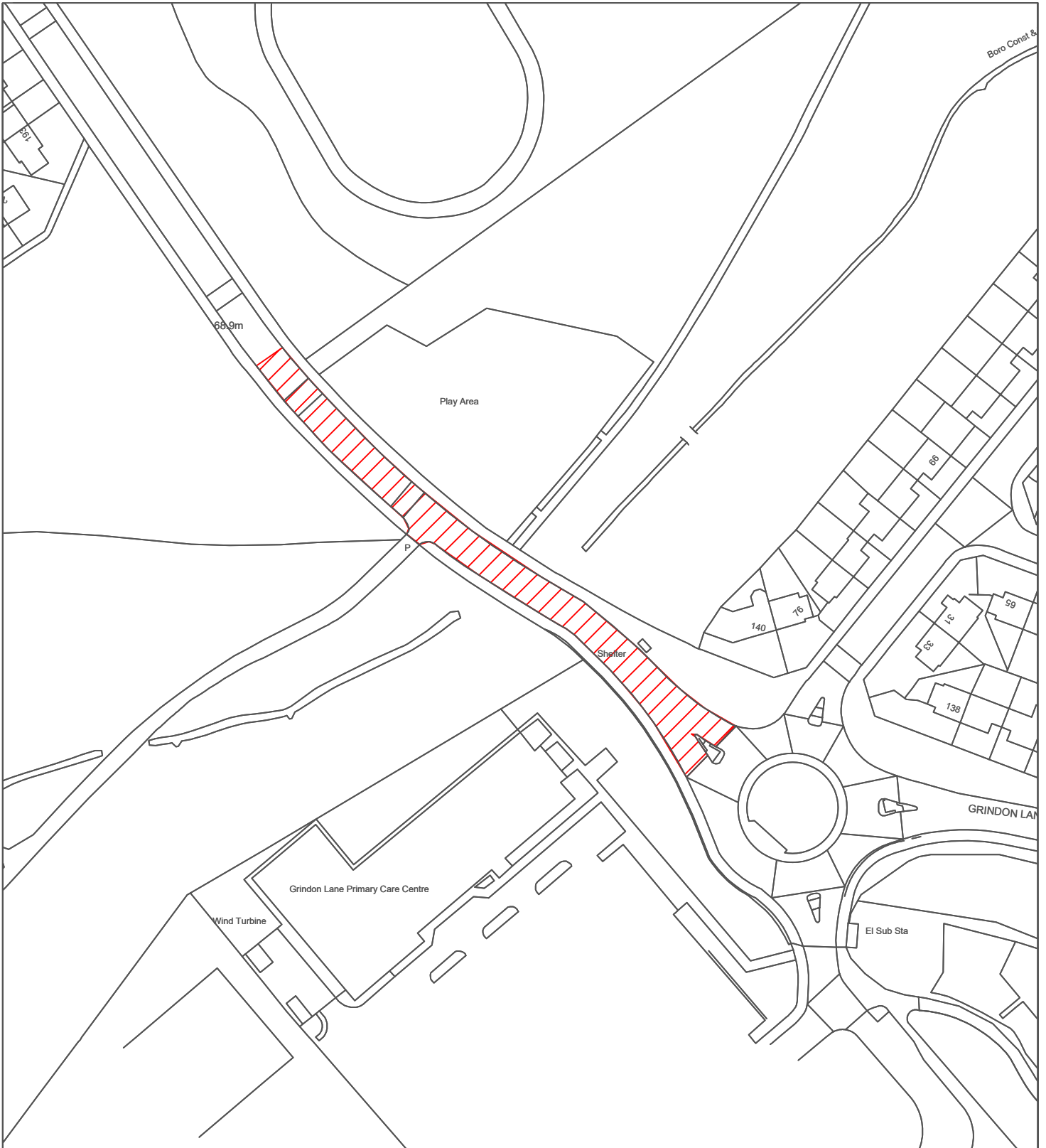
**KEY**

 Proposed works location.  
Approximate works area: 650m<sup>2</sup>

**Sunderland  
City Council**

Transport and Infrastructure,  
City Development,  
Plater Way  
City Hall  
Sunderland  
SR1 3AA  
Telephone: 0191 520 5555  
Web: [www.sunderland.gov.uk](http://www.sunderland.gov.uk)


PROJECT			HIGHWAY MAINTENANCE PROGRAMME 2024/2025			
TITLE		WARD				
BROCKENHURST DRIVE		SANDHILL				
PROJECT LEADER			NORTH			
G. CARR						
DRAWN BY	CHECKED BY	APPROVED BY				
P.EVERETT	T.SMITH	T.SMITH				
DATE	SCALE	SHEET SIZE				
22.12.23	1:1000	A4				
DRAWING No.		REVISION				
10/HM/202425/133		0				



Reproduced from the Ordnance Survey mapping with the permission of the Controller of Her Majesty's Stationary Office © Crown Copyright. Unauthorised reproduction infringes Crown Copyright and may lead to prosecution or civil proceedings.  
City of Sunderland. Licence No. 100018385. Date: 2023

\*All Dimensions shown are Indicative, Start and End point to be confirmed by Engineer on site.

**KEY**

 Proposed works location.  
Approximate works area: 1200m<sup>2</sup>

**Sunderland  
City Council**

Transport and Infrastructure,  
City Development,  
Plater Way  
City Hall  
Sunderland  
SR1 3AA  
Telephone: 0191 520 5555  
Web: [www.sunderland.gov.uk](http://www.sunderland.gov.uk)

PROJECT

HIGHWAY MAINTENANCE PROGRAMME 2024/2025

TITLE

GRINDON LANE

WARD

SANDHILL

PROJECT LEADER

G. CARR

NORTH

DRAWN BY

P.EVERETT

CHECKED BY

T.SMITH

APPROVED BY

T.SMITH

DATE

22.12.23

SCALE

1:1250

SHEET SIZE

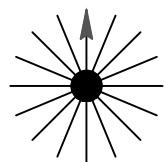
A4

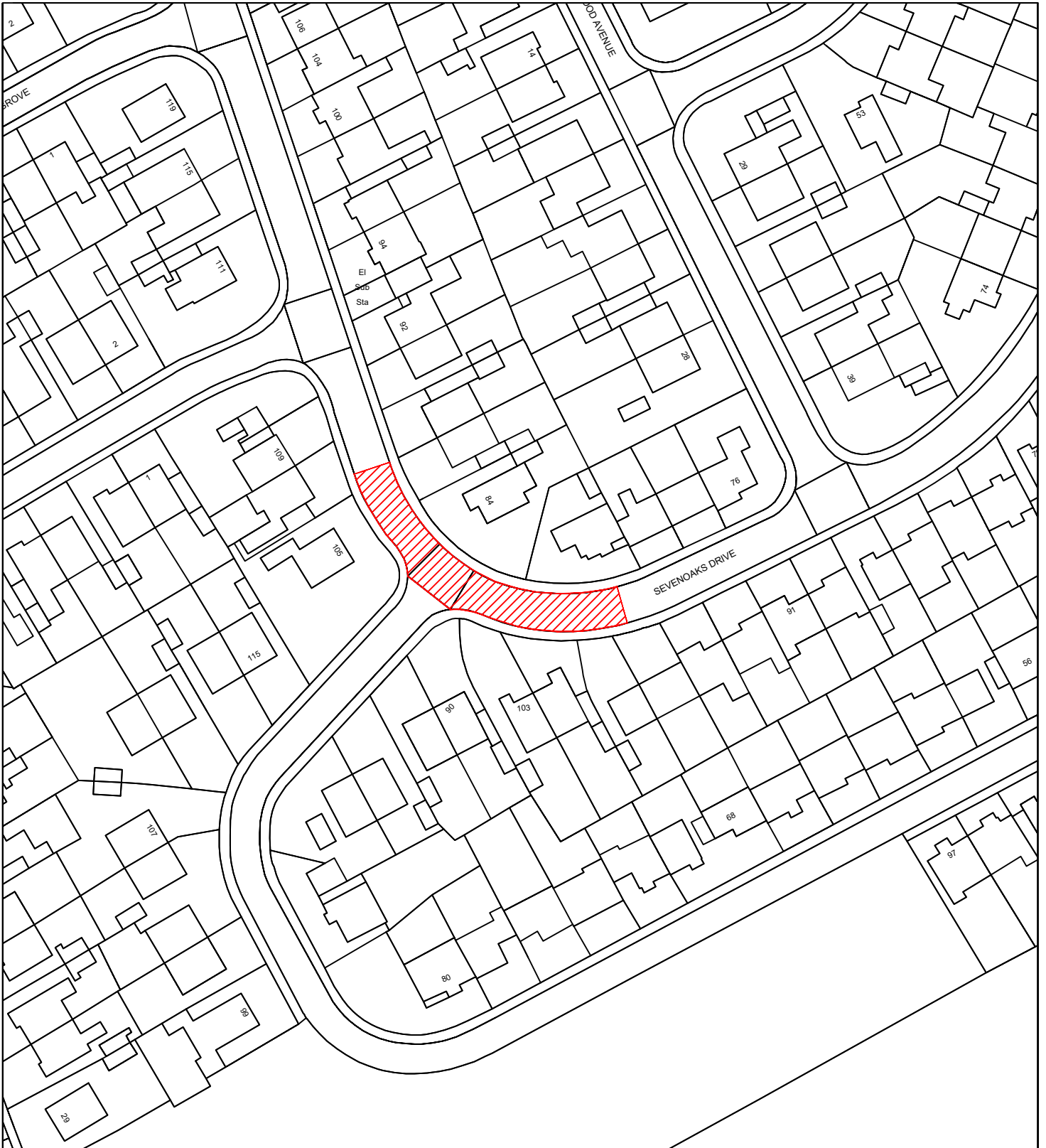
DRAWING No.

10/HM/202425/134

REVISION

0






Reproduced from the Ordnance Survey mapping with the permission of the Controller of Her Majesty's Stationary Office © Crown Copyright. Unauthorised reproduction infringes Crown Copyright and may lead to prosecution or civil proceedings.  
City of Sunderland. Licence No. 100018385. Date: 2023

**\*All Dimensions shown are Indicative, Start and End point to be confirmed by Engineer on site.**

**KEY**

 Proposed works location.  
Approximate works area: 400m<sup>2</sup>

**Sunderland City Council**

Transport and Infrastructure,  
City Development,  
Plater Way  
City Hall  
Sunderland  
SR1 3AA  
Telephone: 0191 520 5555  
Web: [www.sunderland.gov.uk](http://www.sunderland.gov.uk)

PROJECT

**HIGHWAY MAINTENANCE PROGRAMME 2024/2025**

TITLE

**SEVENOAKS DRIVE**

WARD

**SANDHILL**

PROJECT LEADER

**G. CARR**

NORTH

DRAWN BY

**P.EVERETT**

CHECKED BY

**T.SMITH**

APPROVED BY

**T.SMITH**

DATE

**22.12.23**

SCALE

**1:1000**

SHEET SIZE

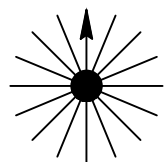
**A4**

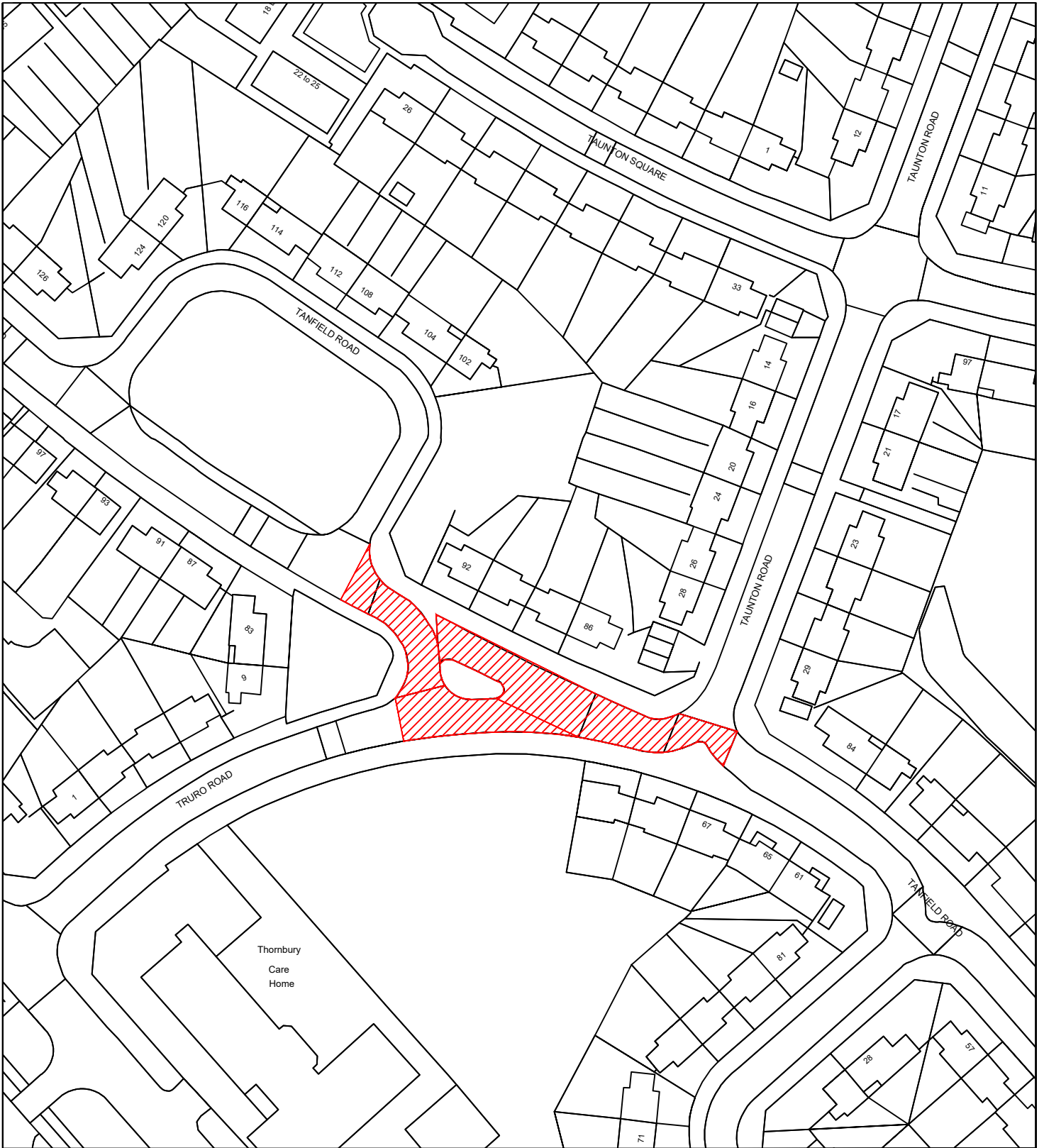
DRAWING No.

**10/HM/202425/135**

REVISION

**0**






Reproduced from the Ordnance Survey mapping with the permission of the Controller of Her Majesty's Stationary Office © Crown Copyright. Unauthorised reproduction infringes Crown Copyright and may lead to prosecution or civil proceedings.  
City of Sunderland. Licence No. 100018385. Date: 2023

**\*All Dimensions shown are Indicative, Start and End point to be confirmed by Engineer on site.**

**KEY**

 Proposed works location.  
Approximate works area: 800m<sup>2</sup>

**Sunderland City Council**

Transport and Infrastructure,  
City Development,  
Plater Way  
City Hall  
Sunderland  
SR1 3AA  
Telephone: 0191 520 5555  
Web: [www.sunderland.gov.uk](http://www.sunderland.gov.uk)

PROJECT

**HIGHWAY MAINTENANCE PROGRAMME 2024/2025**

TITLE

**TANFIELD ROAD**

WARD

**SANDHILL**

PROJECT LEADER

**G. CARR**

NORTH

DRAWN BY

**P.EVERETT**

CHECKED BY

**T.SMITH**

APPROVED BY

**T.SMITH**

DATE

**22.12.23**

SCALE

**1:1000**

SHEET SIZE

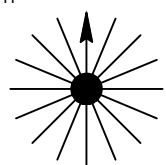
**A4**

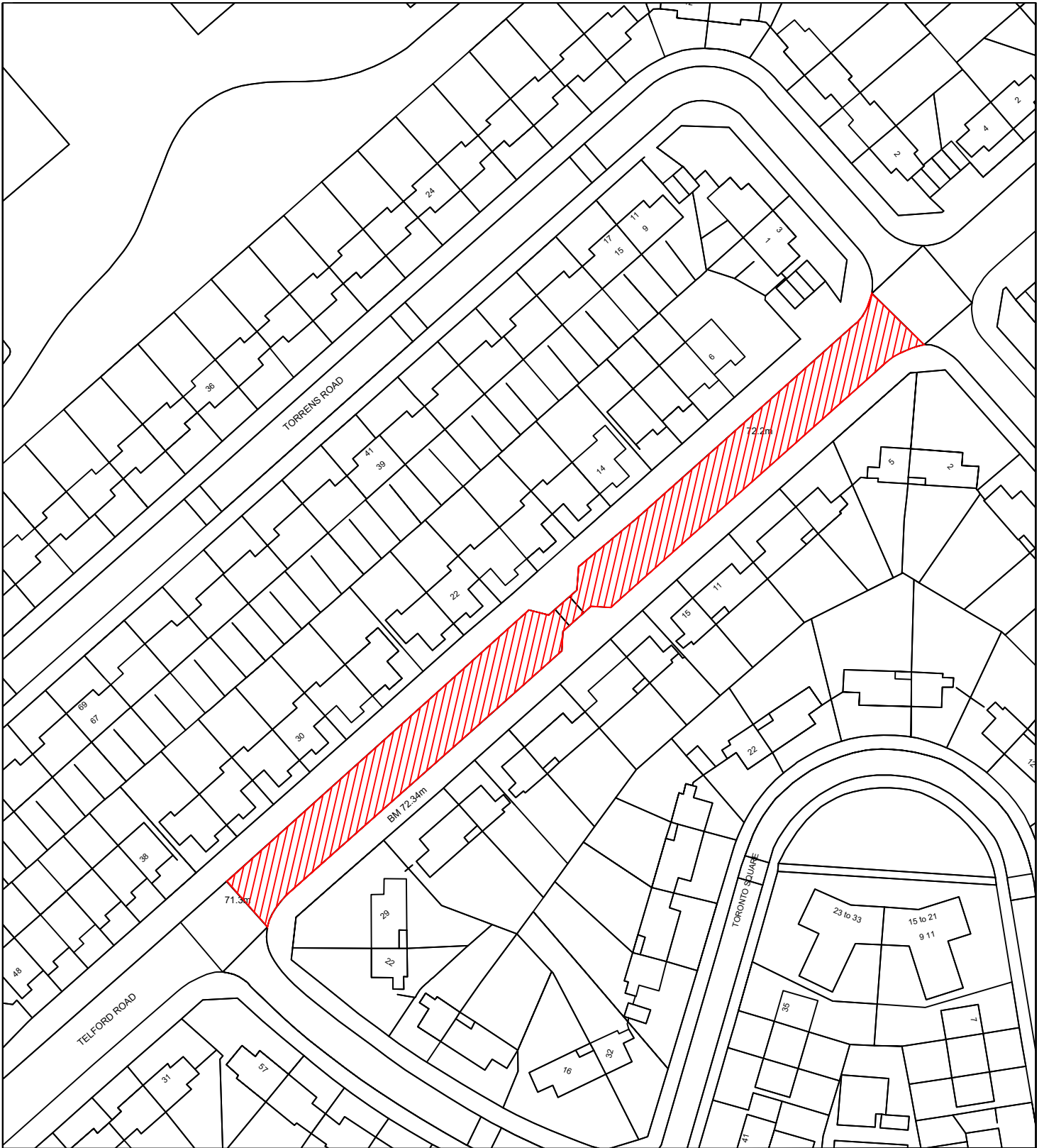
DRAWING No.

**10/HM/202425/136**

REVISION

**0**






Reproduced from the Ordnance Survey mapping with the permission of the Controller of Her Majesty's Stationary Office © Crown Copyright. Unauthorised reproduction infringes Crown Copyright and may lead to prosecution or civil proceedings.  
City of Sunderland. Licence No. 100018385. Date: 2023

**\*All Dimensions shown are Indicative, Start and End point to be confirmed by Engineer on site.**

**KEY**

 Proposed works location.  
Approximate works area: 1200m<sup>2</sup>

**Sunderland City Council**

Transport and Infrastructure,  
City Development,  
Plater Way  
City Hall  
Sunderland  
SR1 3AA  
Telephone: 0191 520 5555  
Web: [www.sunderland.gov.uk](http://www.sunderland.gov.uk)

PROJECT

**HIGHWAY MAINTENANCE PROGRAMME 2024/2025**

TITLE

**TELFORD ROAD (PHASE 1)**

WARD

**SANDHILL**

PROJECT LEADER

**G. CARR**

NORTH

DRAWN BY

**P.EVERETT**

CHECKED BY

**T.SMITH**

APPROVED BY

**T.SMITH**

DATE

**22.12.23**

SCALE

**1:1000**

SHEET SIZE

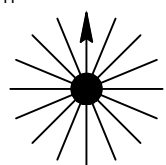
**A4**

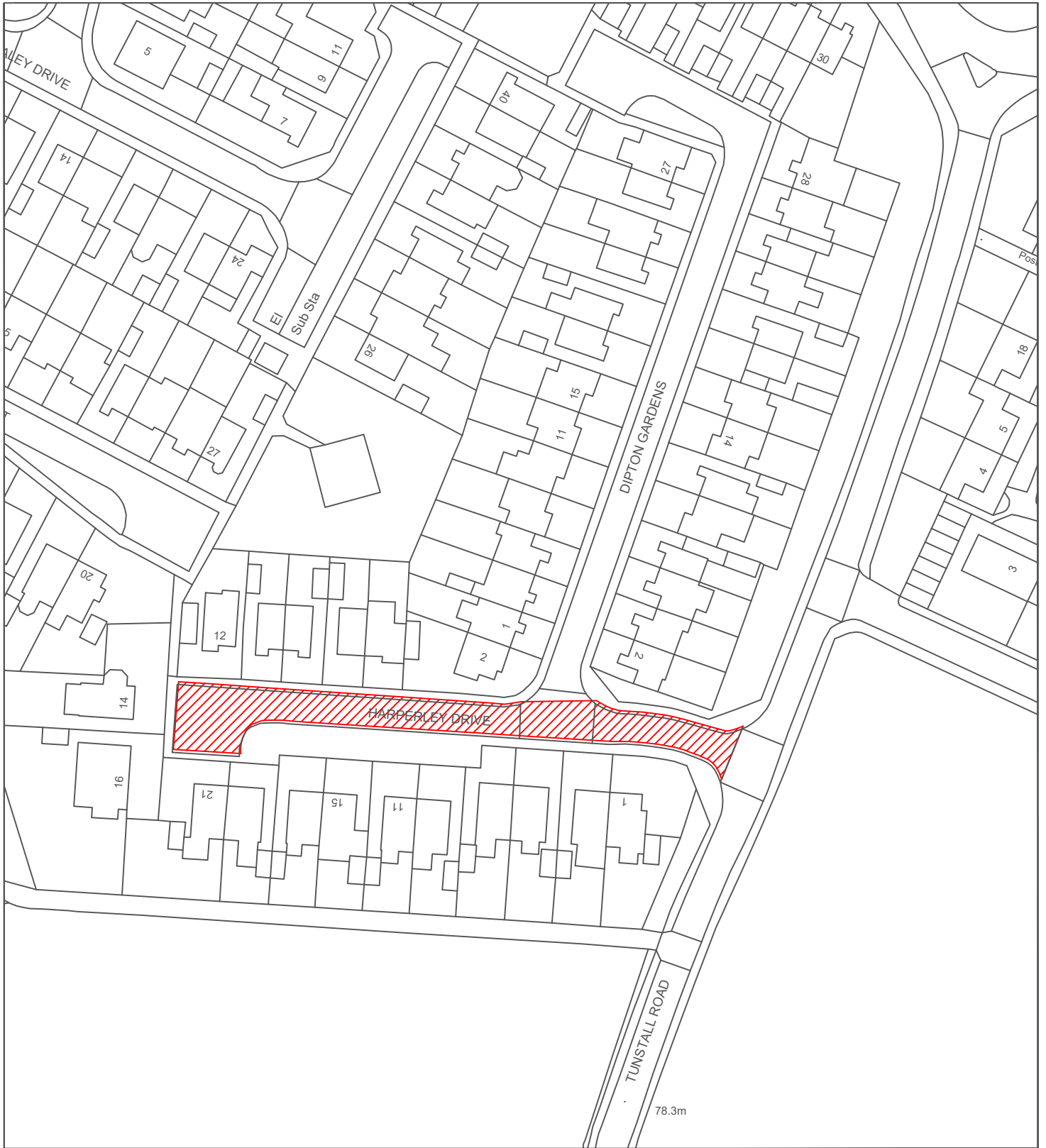
DRAWING No.

**10/HM/202425/137**

REVISION

**0**






Reproduced from the Ordnance Survey mapping with the permission of the Controller of Her Majesty's Stationary Office © Crown Copyright. Unauthorised reproduction infringes Crown Copyright and may lead to prosecution or civil proceedings.  
City of Sunderland. Licence No. 100018385. Date: 2023

\*All Dimensions shown are Indicative, Start and End point to be confirmed by Engineer on site.

**KEY**

 Proposed works location.  
-Approximate works area: 750m<sup>2</sup>

**Sunderland  
City Council**

Transport and Infrastructure,  
City Development,  
Plater Way  
City Hall  
Sunderland  
SR1 3AA  
Telephone: 0191 520 5555  
Web: [www.sunderland.gov.uk](http://www.sunderland.gov.uk)

PROJECT

HIGHWAY MAINTENANCE PROGRAMME 2024/2025

TITLE

HARPERLEY DRIVE

WARD

SILKSWORTH

PROJECT LEADER

G. CARR

NORTH

DRAWN BY

P.EVERETT

CHECKED BY

T.SMITH

APPROVED BY

T.SMITH

DATE

29.11.23

SCALE

1:1000

SHEET SIZE

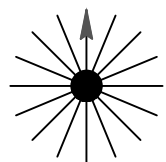
A4

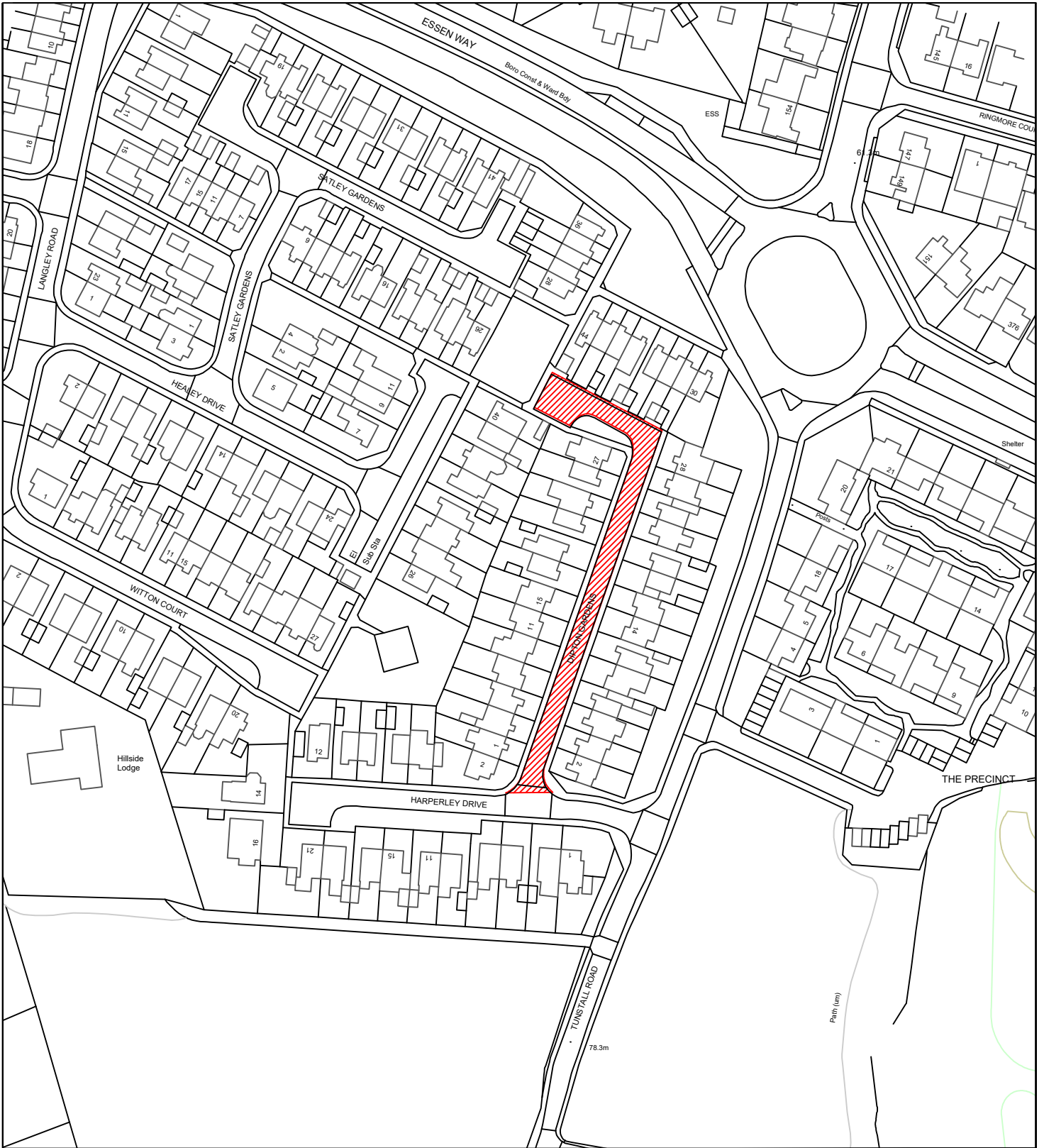
DRAWING No.

10/HM/202425/138

REVISION

0






Reproduced from the Ordnance Survey mapping with the permission of the Controller of Her Majesty's Stationary Office © Crown Copyright. Unauthorised reproduction infringes Crown Copyright and may lead to prosecution or civil proceedings.  
City of Sunderland. Licence No. 100018385. Date: 2023

\*All Dimensions shown are Indicative, Start and End point to be confirmed by Engineer on site.

**KEY**

 Proposed works location.  
-Approximate works area: 950m<sup>2</sup>

**Sunderland  
City Council**

Transport and Infrastructure,  
City Development,  
Plater Way  
City Hall  
Sunderland  
SR1 3AA  
Telephone: 0191 520 5555  
Web: [www.sunderland.gov.uk](http://www.sunderland.gov.uk)

PROJECT

HIGHWAY MAINTENANCE PROGRAMME 2024/2025

TITLE

DIPTON GARDEN

WARD

SILKSWORTH

PROJECT LEADER

G. CARR

NORTH

DRAWN BY

P. EVERETT

CHECKED BY

T. SMITH

APPROVED BY

T. SMITH

DATE

29.11.23

SCALE

1:1000

SHEET SIZE

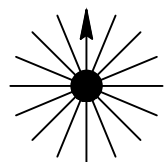
A4

DRAWING No.

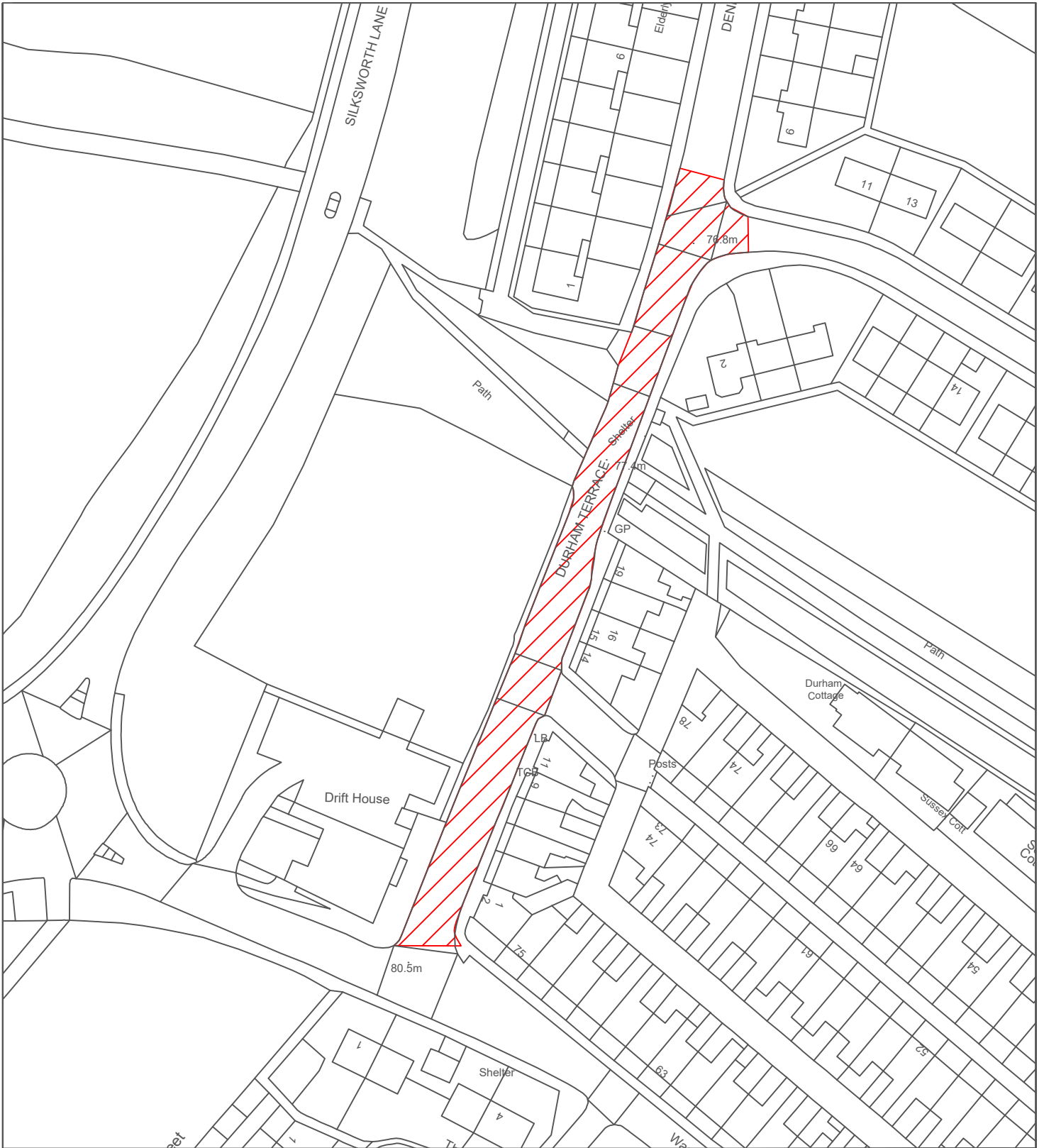
10/HM/202425/139

REVISION

0








Reproduced from the Ordnance Survey mapping with the permission of the Controller of Her Majesty's Stationary Office © Crown Copyright. Unauthorised reproduction infringes Crown Copyright and may lead to prosecution or civil proceedings.  
City of Sunderland. Licence No. 100018385. Date: 2023

\*All Dimensions shown are Indicative, Start and End point to be confirmed by Engineer on site.

**KEY**

 Proposed works location.  
Approximate works area: 1130m<sup>2</sup>

**Sunderland  
City Council**

Transport and Infrastructure,  
City Development,  
Plater Way  
City Hall  
Sunderland  
SR1 3AA  
Telephone: 0191 520 5555  
Web: [www.sunderland.gov.uk](http://www.sunderland.gov.uk)

PROJECT

HIGHWAY MAINTENANCE PROGRAMME 2024/2025

TITLE

DURHAM TERRACE

WARD

SILKSWORTH

PROJECT LEADER

G. CARR

NORTH

DRAWN BY

P. EVERETT

CHECKED BY

T. SMITH

APPROVED BY

T. SMITH

DATE

12.12.23

SCALE

1:1000

SHEET SIZE

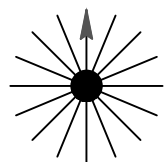
A4

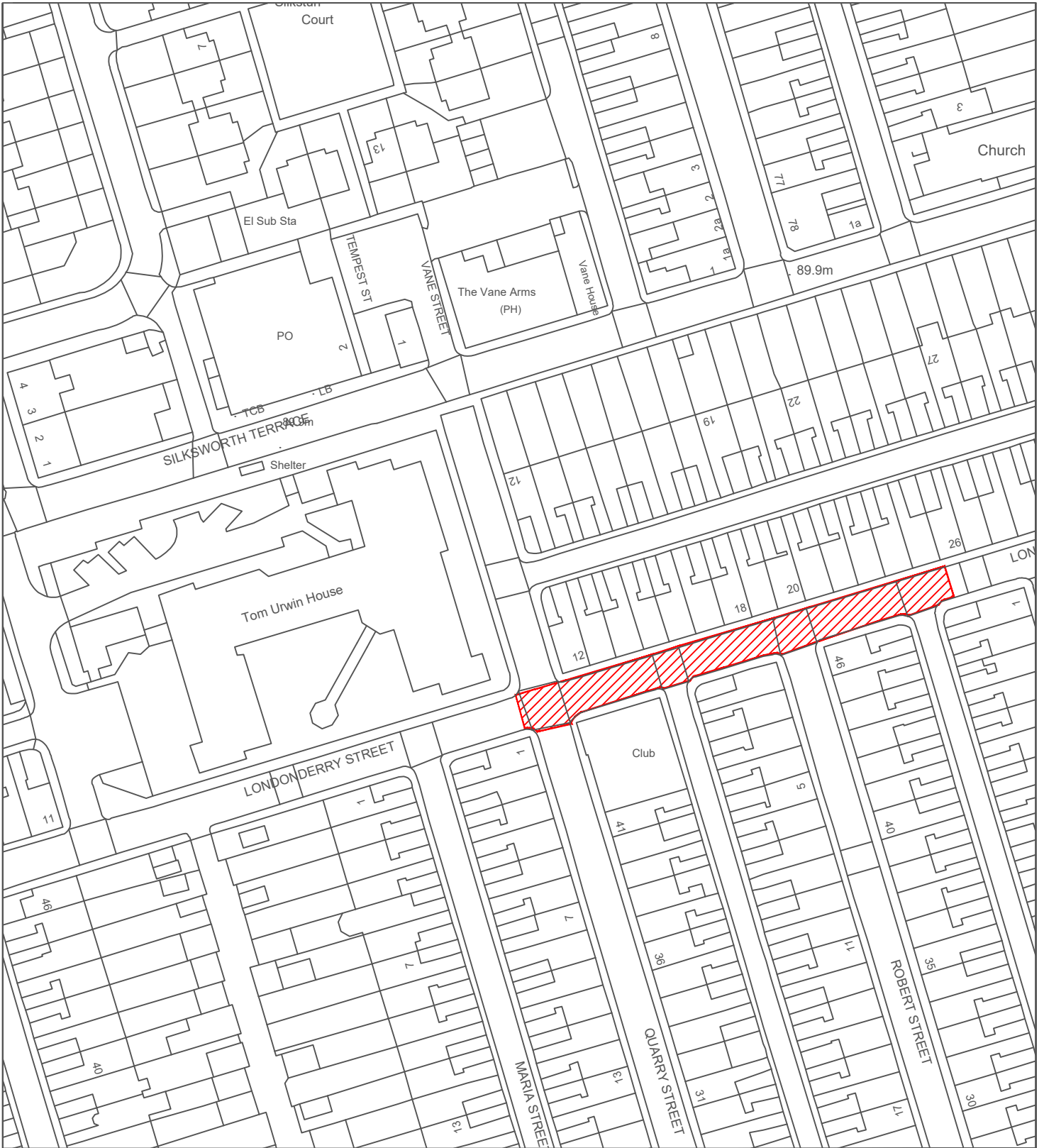
DRAWING No.

10/HM/202425/140

REVISION

0






Reproduced from the Ordnance Survey mapping with the permission of the Controller of Her Majesty's Stationary Office © Crown Copyright. Unauthorised reproduction infringes Crown Copyright and may lead to prosecution or civil proceedings.  
City of Sunderland. Licence No. 100018385. Date: 2023

\*All Dimensions shown are Indicative, Start and End point to be confirmed by Engineer on site.

**KEY**

 Proposed works location.  
Approximate works area: 560m<sup>2</sup>

**Sunderland City Council**

Transport and Infrastructure,  
City Development,  
Plater Way  
City Hall  
Sunderland  
SR1 3AA  
Telephone: 0191 520 5555  
Web: [www.sunderland.gov.uk](http://www.sunderland.gov.uk)

PROJECT

HIGHWAY MAINTENANCE PROGRAMME 2024/2025

TITLE

LONDONDERRY STREET

WARD

SILKSWORTH

PROJECT LEADER

G. CARR

NORTH

DRAWN BY

P.EVERETT

CHECKED BY

T.SMITH

APPROVED BY

T.SMITH

DATE

30.11.23

SCALE

1:1000

SHEET SIZE

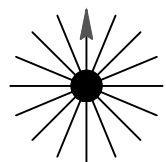
A4

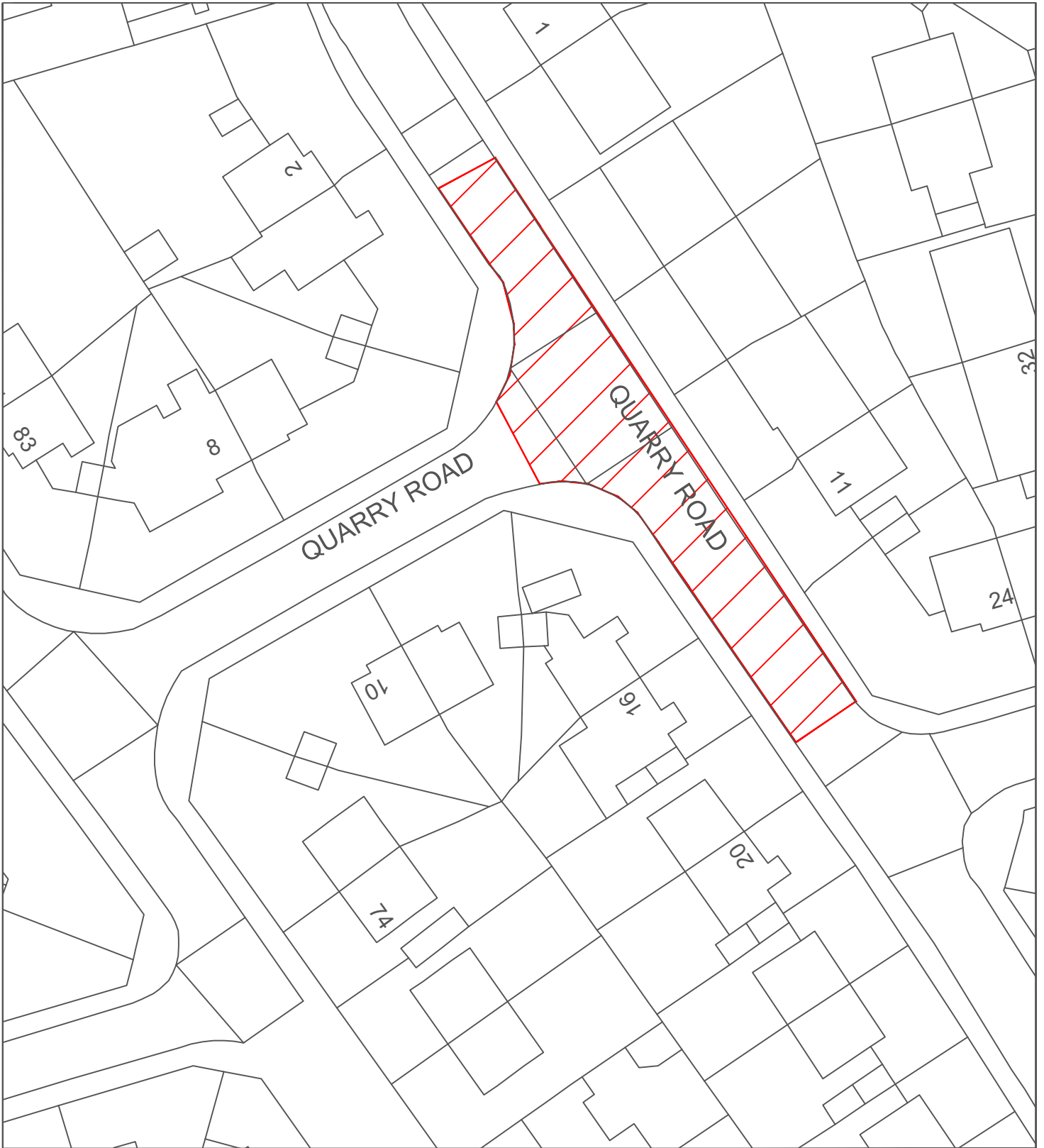
DRAWING No.

10/HM/202425/141

REVISION

0






Reproduced from the Ordnance Survey mapping with the permission of the Controller of Her Majesty's Stationary Office © Crown Copyright. Unauthorised reproduction infringes Crown Copyright and may lead to prosecution or civil proceedings.  
City of Sunderland. Licence No. 100018385. Date: 2023

\*All Dimensions shown are Indicative, Start and End point to be confirmed by Engineer on site.

**KEY**

 Proposed works location.  
Approximate works area: 560m<sup>2</sup>

**Sunderland  
City Council**

Transport and Infrastructure,  
City Development,  
Plater Way  
City Hall  
Sunderland  
SR1 3AA  
Telephone: 0191 520 5555  
Web: [www.sunderland.gov.uk](http://www.sunderland.gov.uk)

PROJECT

HIGHWAY MAINTENANCE PROGRAMME 2024/2025

TITLE

QUARRY ROAD NO.18 - NO.5/7

WARD

SILKSWORTH

PROJECT LEADER

G. CARR

NORTH

DRAWN BY

P.EVERETT

CHECKED BY

T.SMITH

APPROVED BY

T.SMITH

DATE

01.12.23

SCALE

1:500

SHEET SIZE

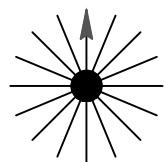
A4

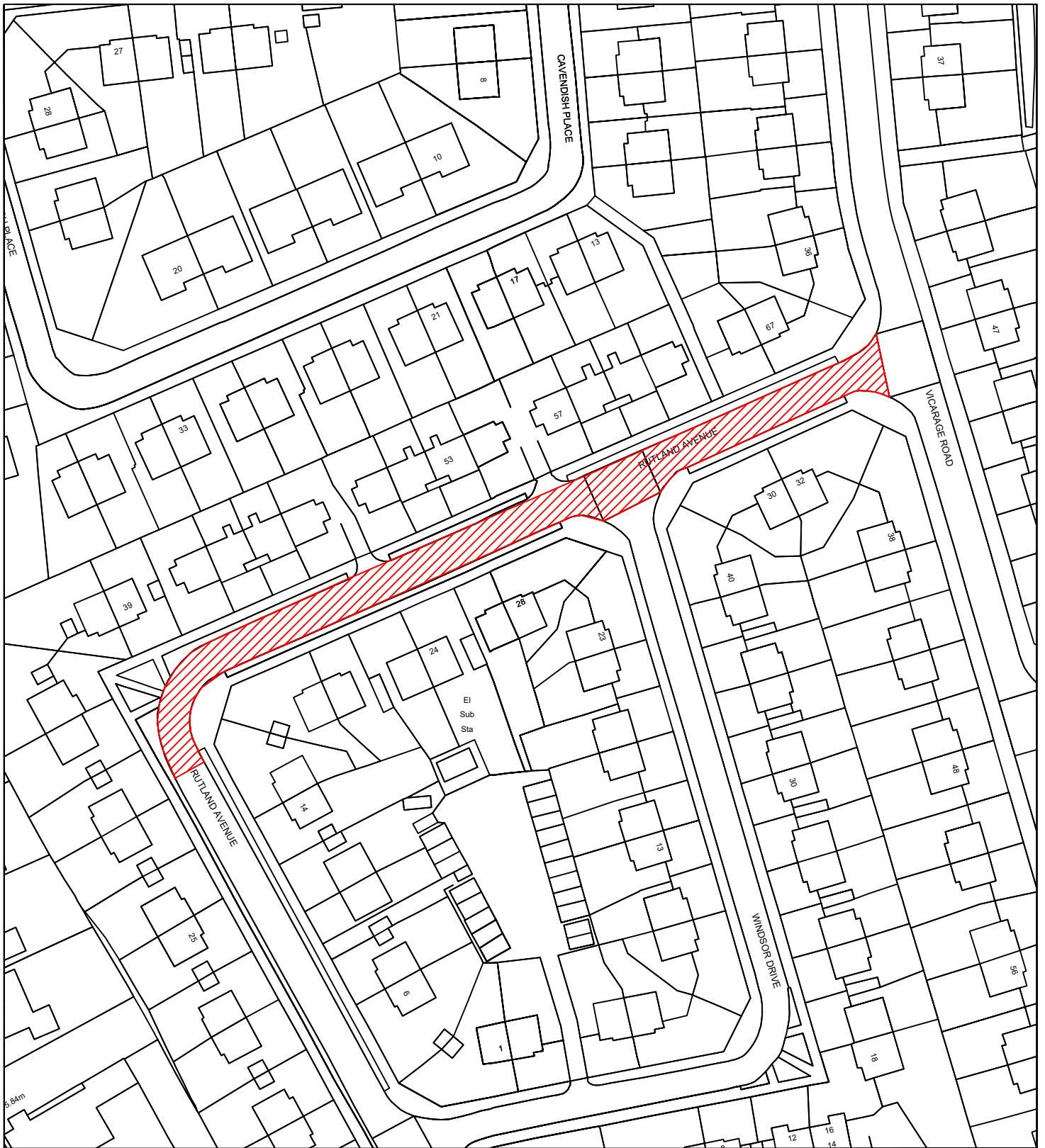
DRAWING No.

10/HM/202425/142

REVISION

0






Reproduced from the Ordnance Survey mapping with the permission of the Controller of Her Majesty's Stationary Office © Crown Copyright. Unauthorised reproduction infringes Crown Copyright and may lead to prosecution or civil proceedings.  
City of Sunderland. Licence No. 100018385. Date: 2023

\*All Dimensions shown are Indicative, Start and End point to be confirmed by Engineer on site.

**KEY**

 Proposed works location.  
Approximate works area: 1000m<sup>2</sup>

**Sunderland  
City Council**

Transport and Infrastructure,  
City Development,  
Plater Way  
City Hall  
Sunderland  
SR1 3AA  
Telephone: 0191 520 5555  
Web: [www.sunderland.gov.uk](http://www.sunderland.gov.uk)

PROJECT

HIGHWAY MAINTENANCE PROGRAMME 2024/2025

TITLE

RUTLAND AVENUE

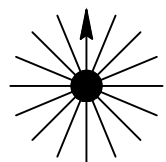
WARD

SILKSWORTH

PROJECT LEADER

G. CARR

NORTH



DRAWN BY

P. EVERETT

CHECKED BY

T. SMITH

APPROVED BY

T. SMITH

DATE

22.12.23

SCALE

1:1000

SHEET SIZE

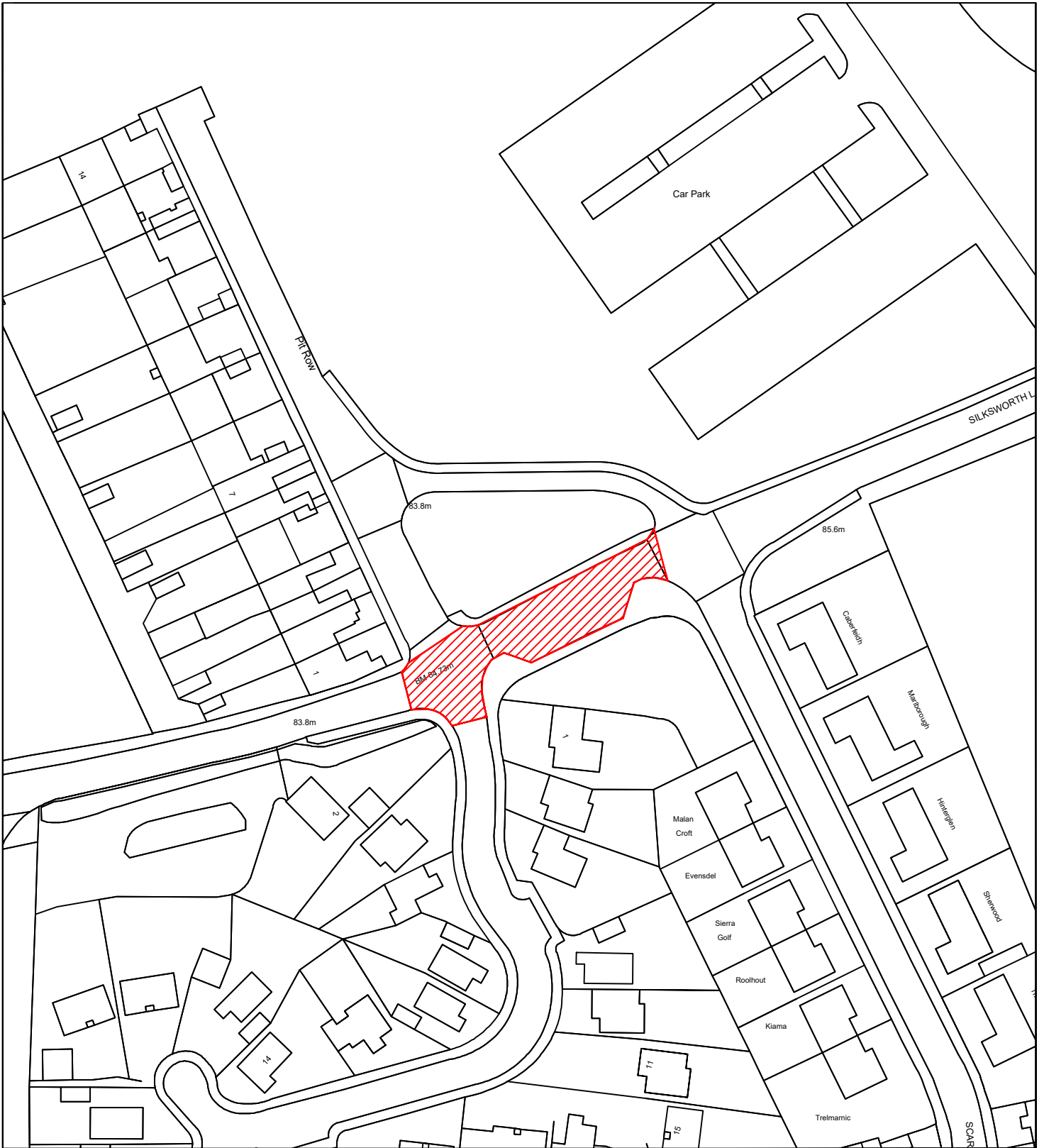
A4

DRAWING No.

10/HM/202425/143

REVISION


0



Reproduced from the Ordnance Survey mapping with the permission of the Controller of Her Majesty's Stationary Office © Crown Copyright. Unauthorised reproduction infringes Crown Copyright and may lead to prosecution or civil proceedings.  
City of Sunderland. Licence No. 100018385. Date: 2023

**\*All Dimensions shown are Indicative, Start and End point to be confirmed by Engineer on site.**

**KEY**

 Proposed works location.  
Approximate works area: 500m<sup>2</sup>

**Sunderland City Council**

Transport and Infrastructure,  
City Development,  
Plater Way  
City Hall  
Sunderland  
SR1 3AA  
Telephone: 0191 520 5555  
Web: [www.sunderland.gov.uk](http://www.sunderland.gov.uk)

PROJECT

**HIGHWAY MAINTENANCE PROGRAMME 2024/2025**

TITLE

**SKI VIEW / SILKSWORTH LANE**

WARD

**SILKSWORTH**

PROJECT LEADER

**G. CARR**

NORTH

DRAWN BY

**P.EVERETT**

CHECKED BY

**T.SMITH**

APPROVED BY

**T.SMITH**

DATE

**22.12.23**

SCALE

**1:1000**

SHEET SIZE

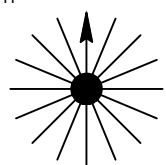
**A4**

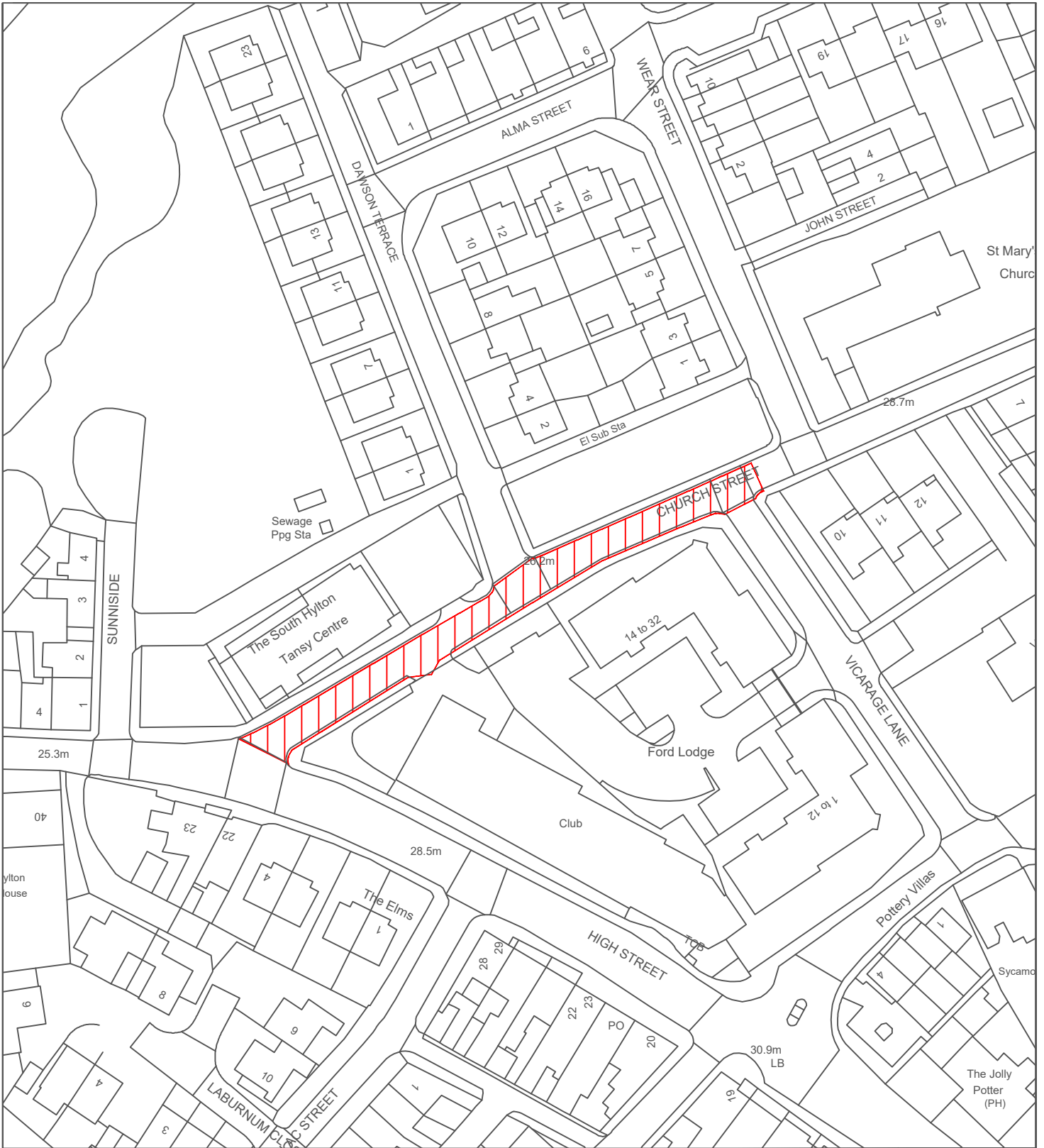
DRAWING No.

**10/HM/202425/144**

REVISION

**0**






Reproduced from the Ordnance Survey mapping with the permission of the Controller of Her Majesty's Stationary Office © Crown Copyright. Unauthorised reproduction infringes Crown Copyright and may lead to prosecution or civil proceedings.  
City of Sunderland. Licence No. 100018385. Date: 2023

\*All Dimensions shown are Indicative, Start and End point to be confirmed by Engineer on site.

**KEY**

 Proposed works location.  
Approximate works area: 650m<sup>2</sup>

**Sunderland City Council**

Transport and Infrastructure,  
City Development,  
Plater Way  
City Hall  
Sunderland  
SR1 3AA  
Telephone: 0191 520 5555  
Web: [www.sunderland.gov.uk](http://www.sunderland.gov.uk)

PROJECT

HIGHWAY MAINTENANCE PROGRAMME 2024/2025

TITLE

CHURCH STREET

WARD

ST ANNES

PROJECT LEADER

G. CARR

NORTH

DRAWN BY

P.EVERETT

CHECKED BY

T.SMITH

APPROVED BY

T.SMITH

DATE

15.12.23

SCALE

1:1000

SHEET SIZE

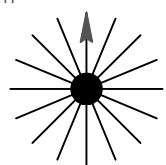
A4

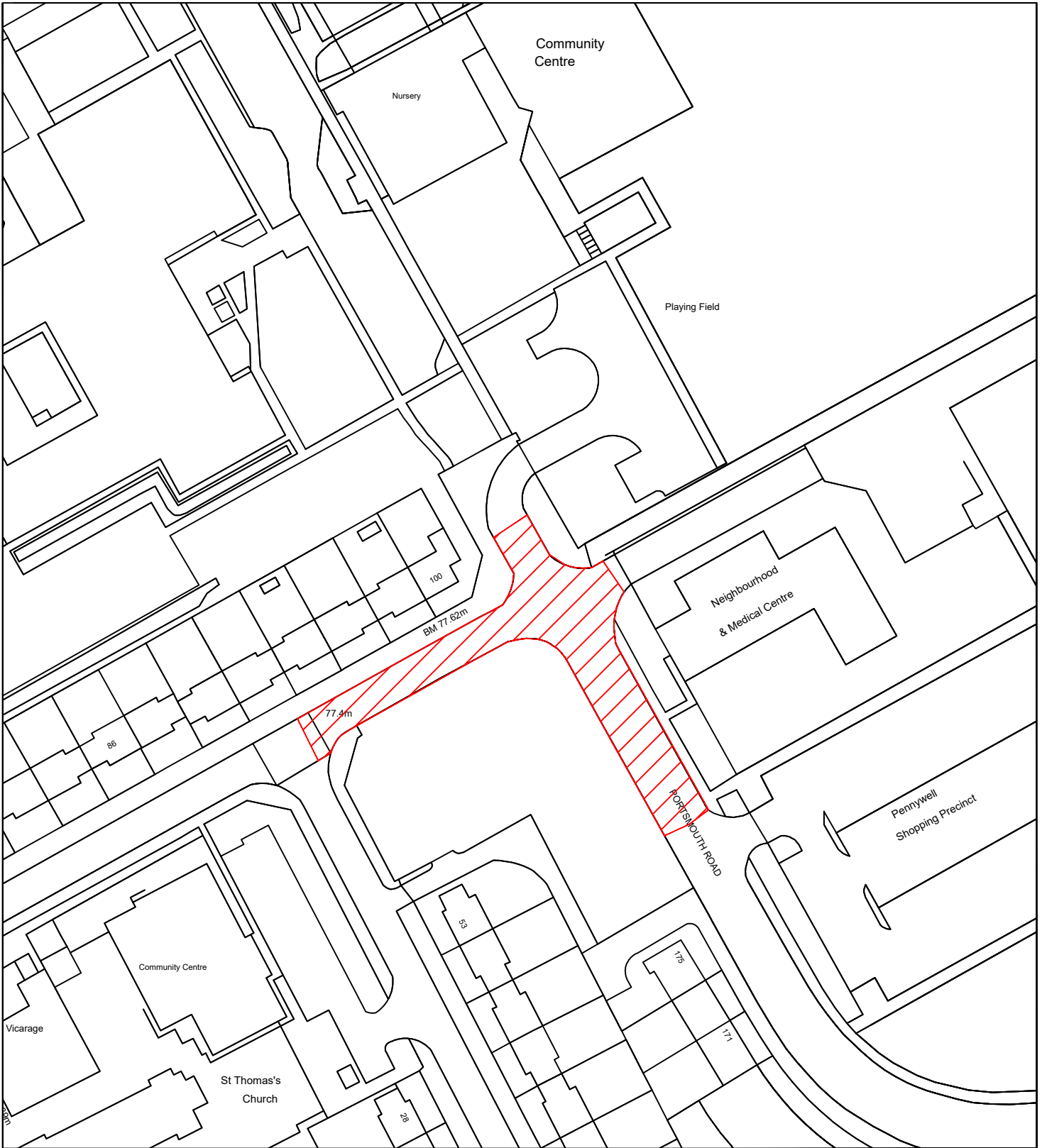
DRAWING No.

10/HM/202425/145

REVISION

0






Reproduced from the Ordnance Survey mapping with the permission of the Controller of Her Majesty's Stationary Office © Crown Copyright. Unauthorised reproduction infringes Crown Copyright and may lead to prosecution or civil proceedings.  
City of Sunderland. Licence No. 100018385. Date: 2023

**\*All Dimensions shown are Indicative, Start and End point to be confirmed by Engineer on site.**

**KEY**

 Proposed works location.  
Approximate works area: 1000m<sup>2</sup>

**Sunderland City Council**

Transport and Infrastructure,  
City Development,  
Plater Way  
City Hall  
Sunderland  
SR1 3AA  
Telephone: 0191 520 5555  
Web: [www.sunderland.gov.uk](http://www.sunderland.gov.uk)

PROJECT

**HIGHWAY MAINTENANCE PROGRAMME 2024/2025**

TITLE

**PORTSMOUTH / PARKHURST ROAD**

WARD

**ST ANNES**

PROJECT LEADER

**G. CARR**

NORTH

DRAWN BY

**P.EVERETT**

CHECKED BY

**T.SMITH**

APPROVED BY

**T.SMITH**

DATE

**15.03.24**

SCALE

**1:1000**

SHEET SIZE

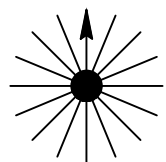
**A4**

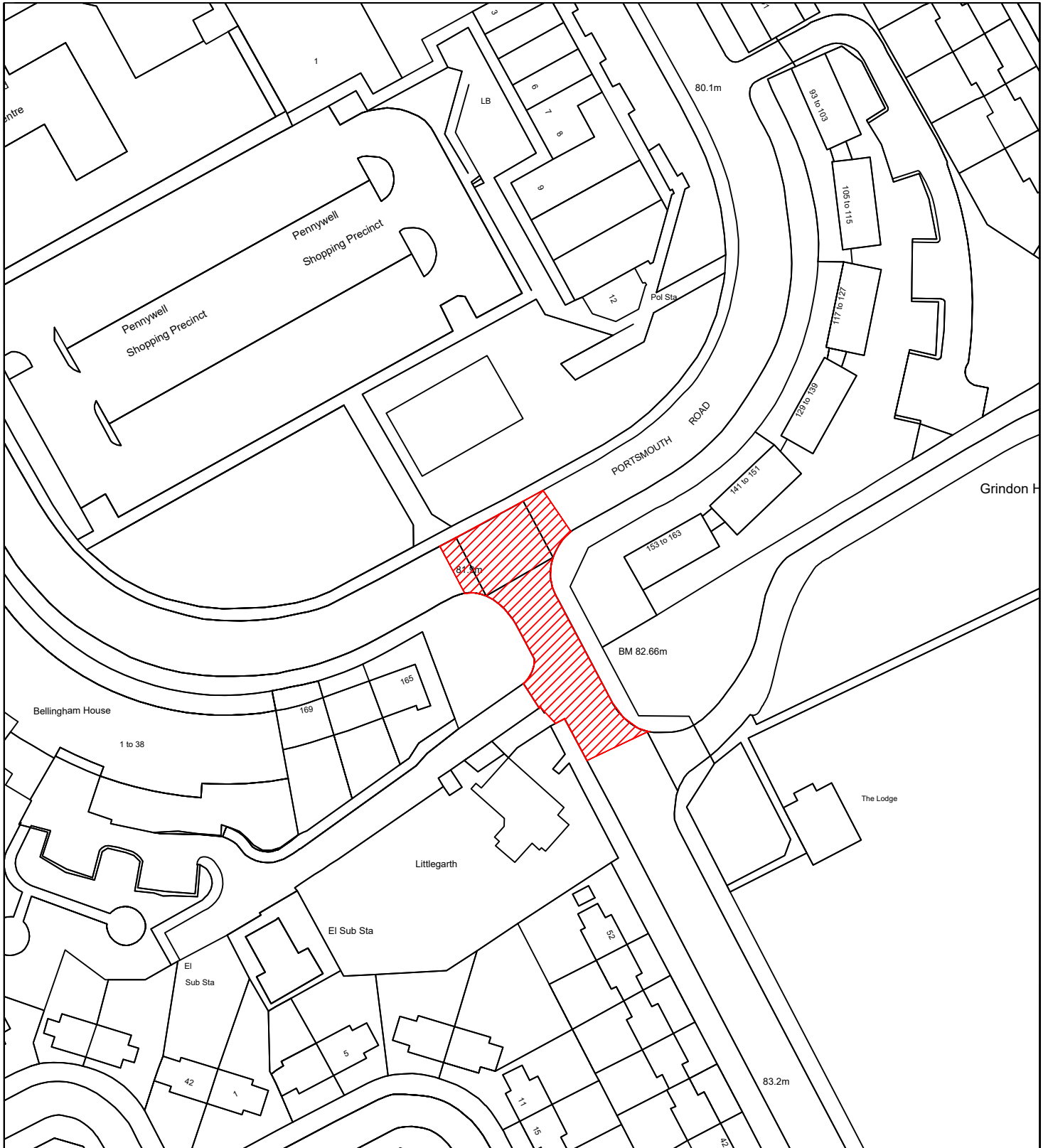
DRAWING No.

**10/HM/202425/146**

REVISION

**0**






Reproduced from the Ordnance Survey mapping with the permission of the Controller of Her Majesty's Stationary Office © Crown Copyright. Unauthorised reproduction infringes Crown Copyright and may lead to prosecution or civil proceedings.  
City of Sunderland. Licence No. 100018385. Date: 2023

**\*All Dimensions shown are Indicative, Start and End point to be confirmed by Engineer on site.**

**KEY**

 Proposed works location.  
Approximate works area: 600m<sup>2</sup>

**Sunderland City Council**

Transport and Infrastructure,  
City Development,  
Plater Way  
City Hall  
Sunderland  
SR1 3AA  
Telephone: 0191 520 5555  
Web: [www.sunderland.gov.uk](http://www.sunderland.gov.uk)

PROJECT

**HIGHWAY MAINTENANCE PROGRAMME 2024/2025**

TITLE

**PENNYWELL ROAD**

WARD

**ST ANNES**

PROJECT LEADER

**G. CARR**

NORTH

DRAWN BY

**P.EVERETT**

CHECKED BY

**T.SMITH**

APPROVED BY

**T.SMITH**

DATE

**15.12.23**

SCALE

**1:1000**

SHEET SIZE

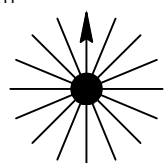
**A4**

DRAWING No.

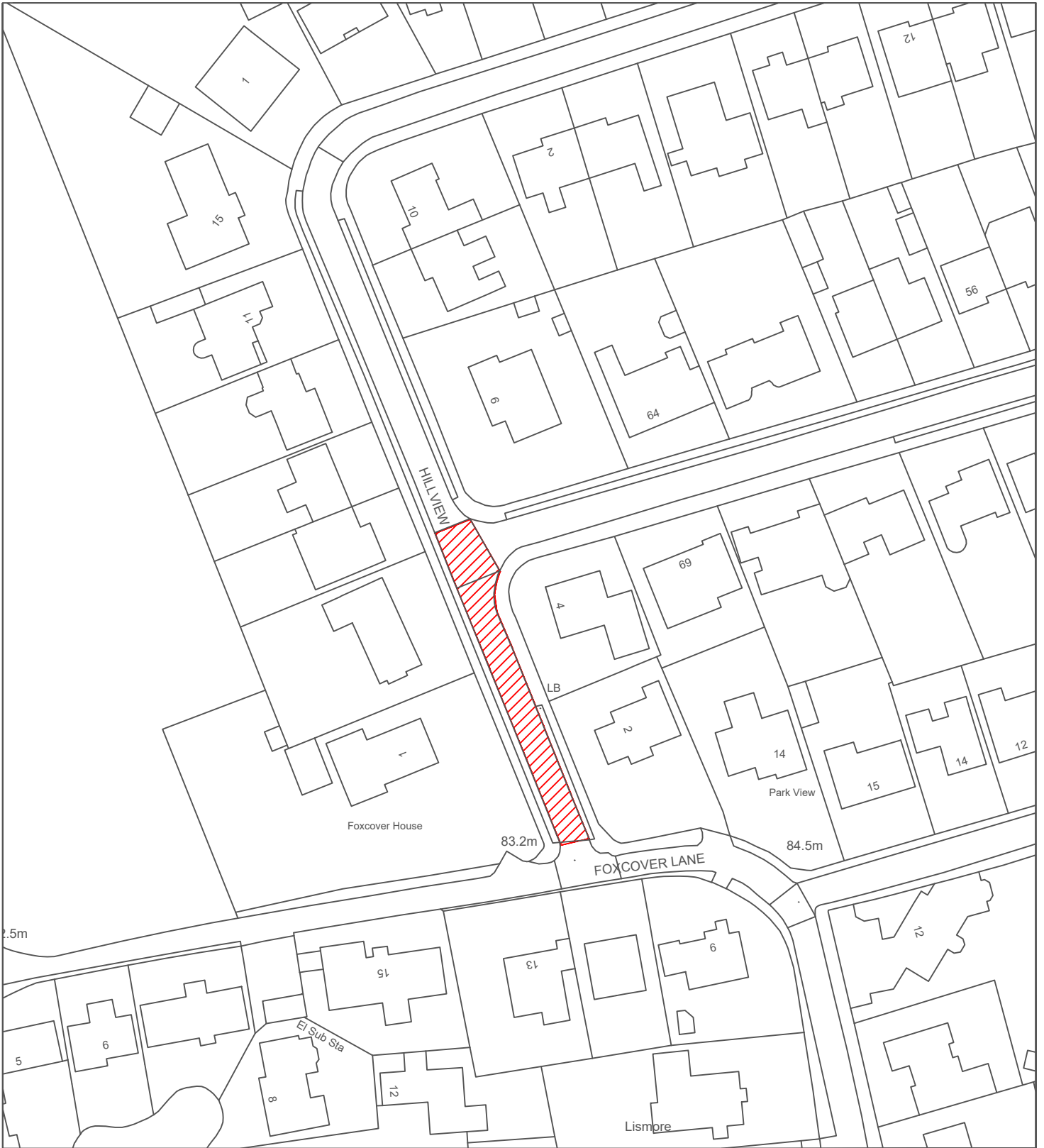
**10/HM/202425/147**

REVISION

**0**








Reproduced from the Ordnance Survey mapping with the permission of the Controller of Her Majesty's Stationary Office © Crown Copyright. Unauthorised reproduction infringes Crown Copyright and may lead to prosecution or civil proceedings.  
City of Sunderland. Licence No. 100018385. Date: 2023

\*All Dimensions shown are Indicative, Start and End point to be confirmed by Engineer on site.

**KEY**

 Proposed works location.  
Approximate works area: 400m<sup>2</sup>

**Sunderland City Council**

Transport and Infrastructure,  
City Development,  
Plater Way  
City Hall  
Sunderland  
SR1 3AA  
Telephone: 0191 520 5555  
Web: [www.sunderland.gov.uk](http://www.sunderland.gov.uk)

PROJECT

HIGHWAY MAINTENANCE PROGRAMME 2024/2025

TITLE

HILL VIEW

WARD

ST CHADS

PROJECT LEADER

G. CARR

NORTH

DRAWN BY

P.EVERETT

CHECKED BY

T.SMITH

APPROVED BY

T.SMITH

DATE

21.12.23

SCALE

1:1000

SHEET SIZE

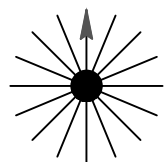
A4

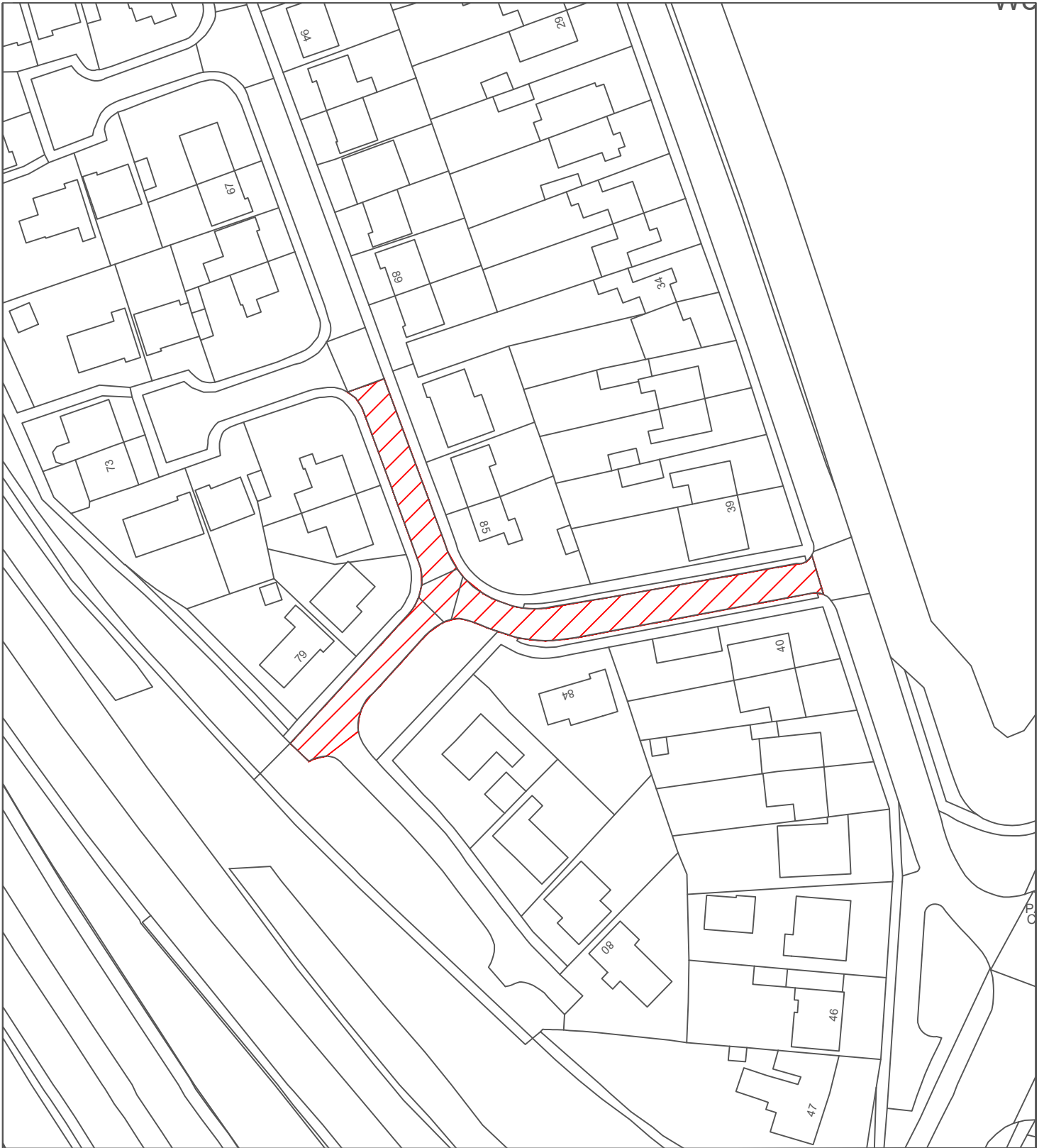
DRAWING No.

10/HM/202425/148

REVISION

0






Reproduced from the Ordnance Survey mapping with the permission of the Controller of Her Majesty's Stationary Office © Crown Copyright. Unauthorised reproduction infringes Crown Copyright and may lead to prosecution or civil proceedings.  
City of Sunderland. Licence No. 100018385. Date: 2023

\*All Dimensions shown are Indicative, Start and End point to be confirmed by Engineer on site.

**KEY**

 Proposed works location.  
Approximate works area: 900m<sup>2</sup>

**Sunderland  
City Council**

Transport and Infrastructure,  
City Development,  
Plater Way  
City Hall  
Sunderland  
SR1 3AA  
Telephone: 0191 520 5555  
Web: [www.sunderland.gov.uk](http://www.sunderland.gov.uk)

PROJECT

HIGHWAY MAINTENANCE PROGRAMME 2024/2025

TITLE

PARK LEA

WARD

ST CHADS

PROJECT LEADER

G. CARR

NORTH

DRAWN BY

P.EVERETT

CHECKED BY

T.SMITH

APPROVED BY

T.SMITH

DATE

21.12.23

SCALE

1:1000

SHEET SIZE

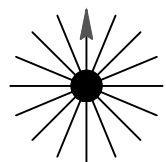
A4

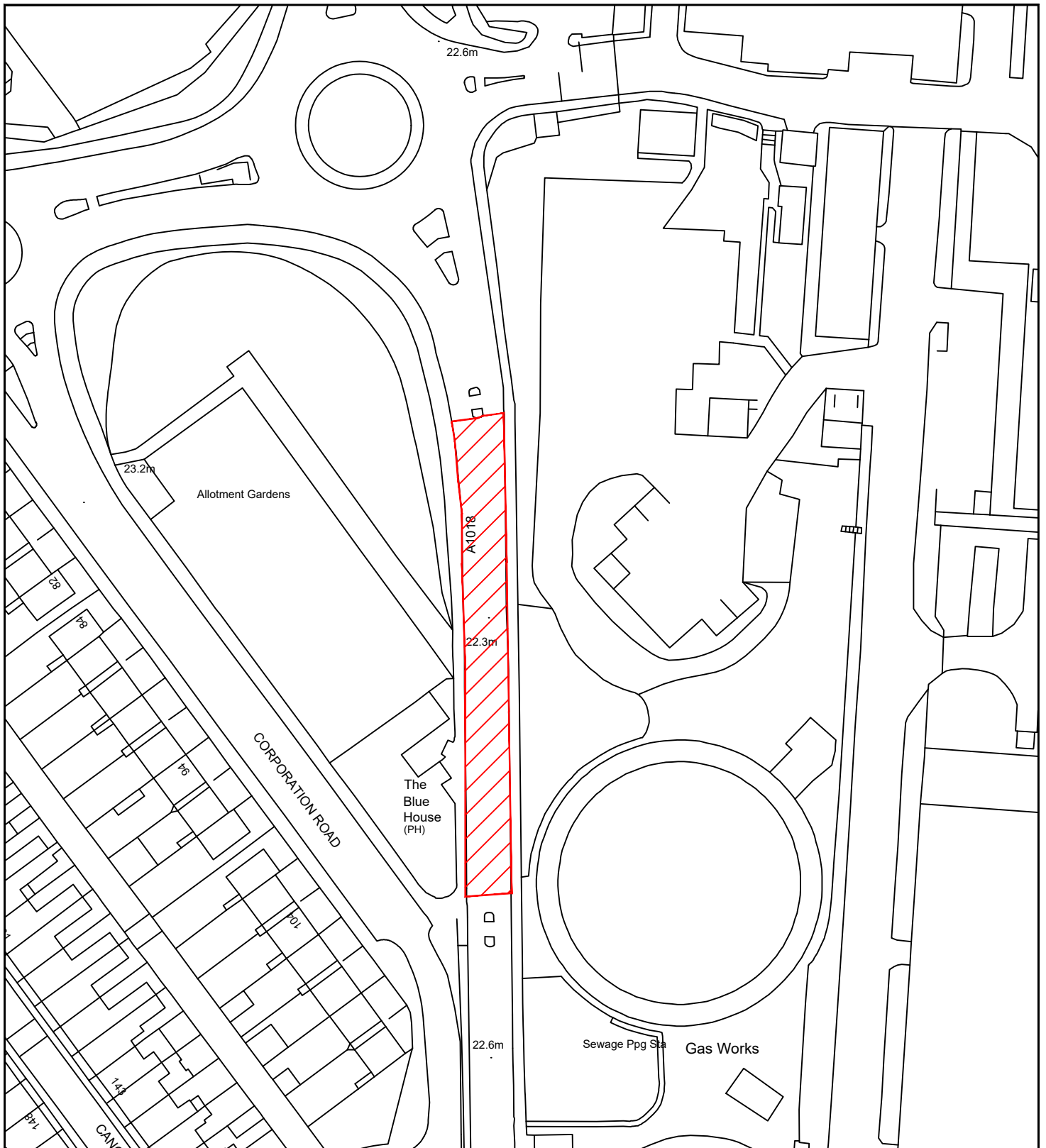
DRAWING No.

10/HM/202425/149

REVISION

0






Reproduced from the Ordnance Survey mapping with the permission of the Controller of Her Majesty's Stationary Office © Crown Copyright. Unauthorised reproduction infringes Crown Copyright and may lead to prosecution or civil proceedings.  
City of Sunderland. Licence No. 100018385. Date: 2023

**\*All Dimensions shown are Indicative, Start and End point to be confirmed by Engineer on site.**

**KEY**

 Proposed works location.  
Approximate works area 722 m<sup>2</sup>

**Sunderland City Council**

Infrastructure and Transportation,  
City Development,  
Plater Way  
City Hall  
Sunderland  
SR1 3AA  
Telephone: 0191 520 5555  
Web: [www.sunderland.gov.uk](http://www.sunderland.gov.uk)

PROJECT

**HIGHWAY MAINTENANCE PROGRAMME 2024/2025**

TITLE

**A1018 COMMERCIAL ROAD**

WARD

**HENDON**

PROJECT LEADER

**G. CARR**

NORTH

DRAWN BY

**GS**

CHECKED BY

**T.SMITH**

APPROVED BY

**-**

DATE

**MARCH 2023**

SCALE

**1:1000**

SHEET SIZE

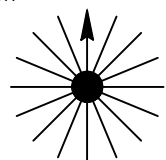
**A4**

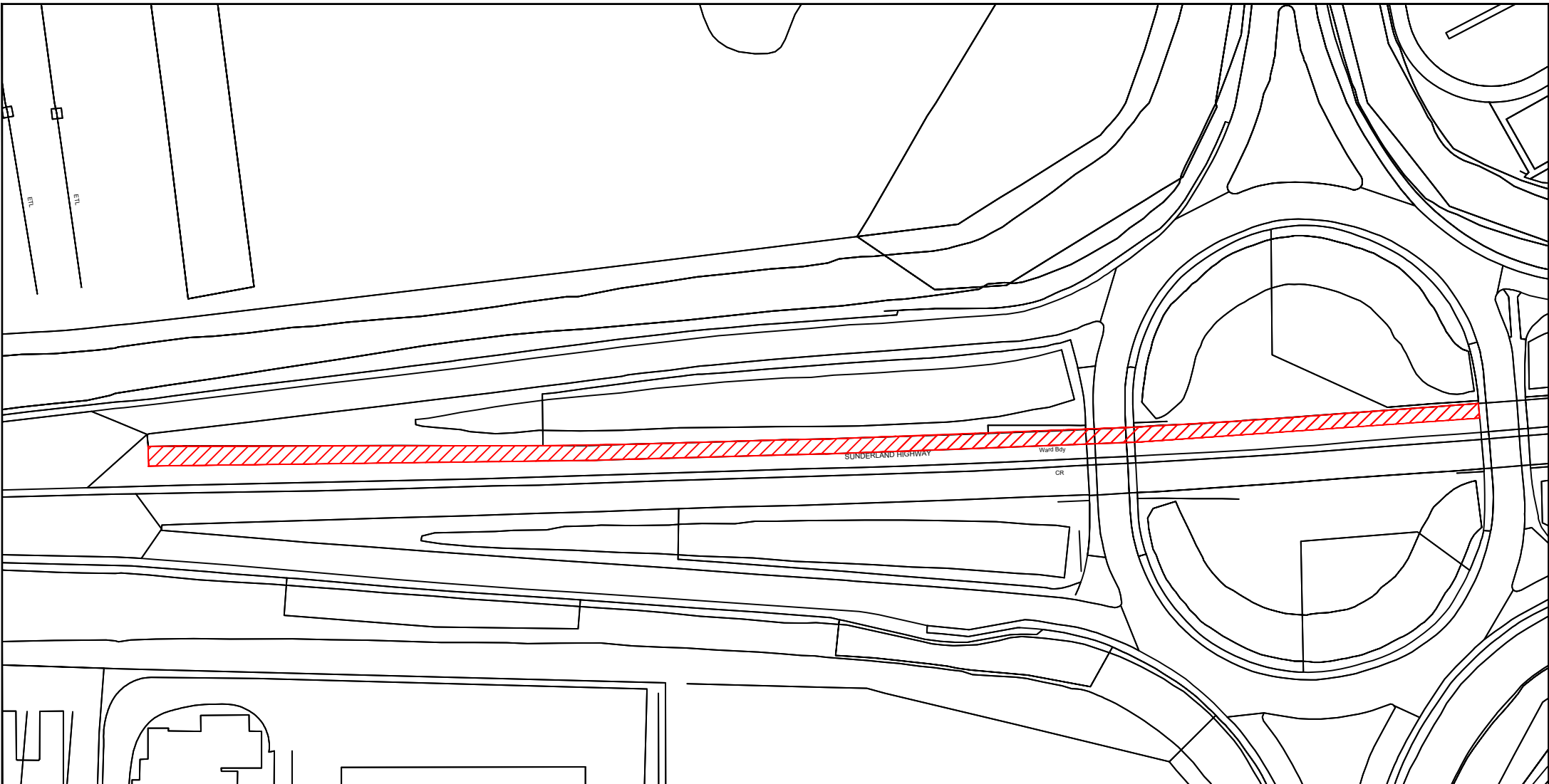
DRAWING No.

**10/HM/202425/150**

REVISION

**0**



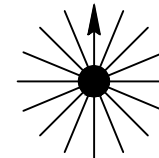


**Sunderland  
City Council**


Transport and Infrastructure,  
City Development,  
Plater Way  
City Hall  
Sunderland  
SR1 3AA  
Telephone: 0191 520 5555  
Web: [www.sunderland.gov.uk](http://www.sunderland.gov.uk)

PROJECT			HIGHWAY MAINTENANCE PROGRAMME 2024/2025		
TITLE		WARD		WASHINGTON NORTH	
A1231 DRAINAGE SCHEME					
PROJECT LEADER			G. CARR		
DRAWN BY	CHECKED BY	APPROVED BY			
GS	-	-			
DATE	SCALE	SHEET SIZE			
	1:2000	A4			
DRAWING No.		REVISION			
10/HM/202425/151		0			

NORTH

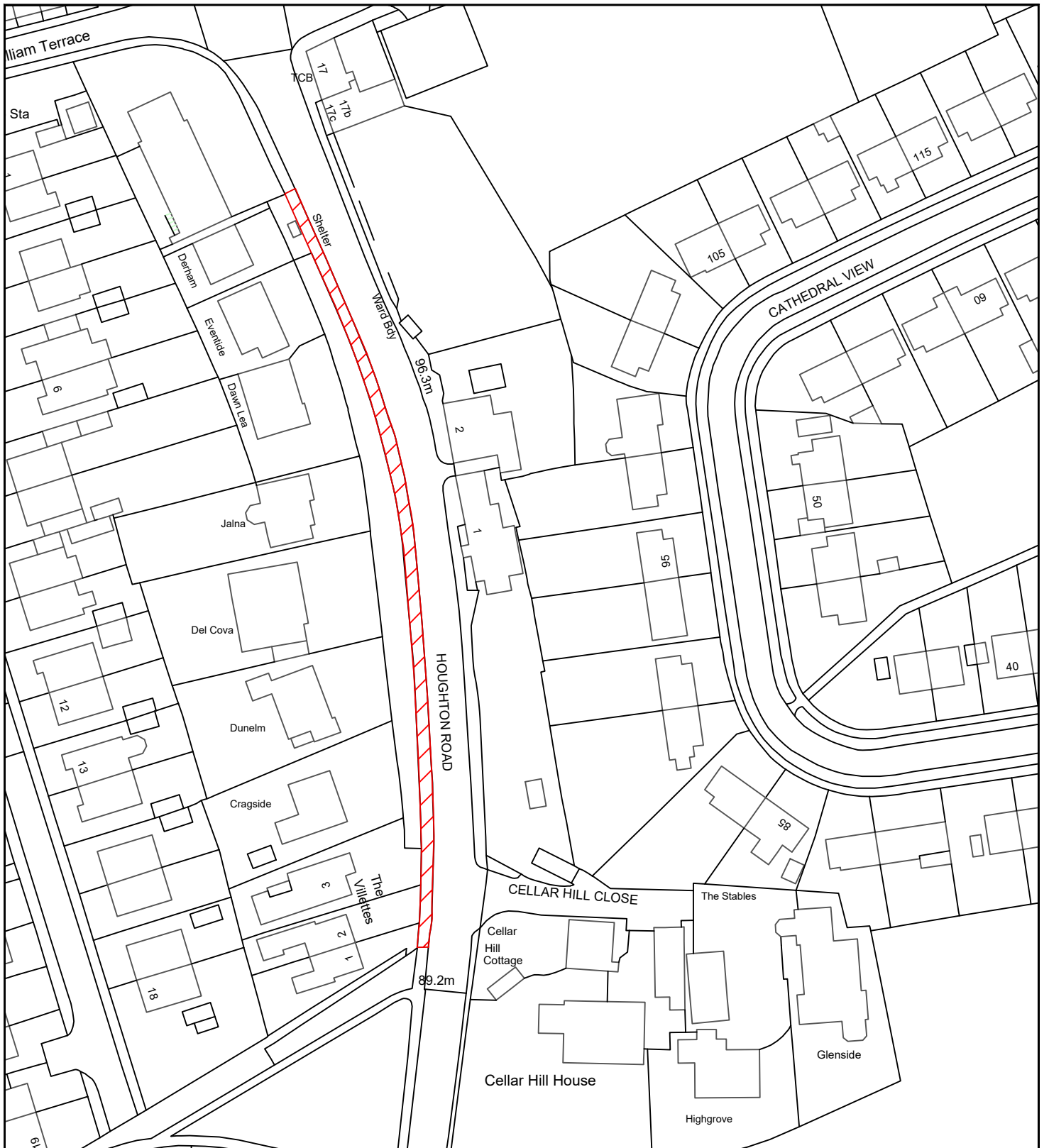


**KEY**

 Proposed works location.  
Approximate works area 1835m<sup>2</sup>

\*All Dimensions shown are Indicative,  
Start and End point to be confirmed by  
Engineer on site.


Reproduced from the Ordnance Survey mapping with the permission of the Controller of Her Majesty's Stationary Office © Crown Copyright. Unauthorised reproduction infringes Crown Copyright and may lead to prosecution or civil proceedings.  
City of Sunderland. Licence No. 100018385. Date: 2020



Reproduced from the Ordnance Survey mapping with the permission of the Controller of Her Majesty's Stationary Office © Crown Copyright. Unauthorised reproduction infringes Crown Copyright and may lead to prosecution or civil proceedings.  
City of Sunderland. Licence No. 100018385. Date: 2023

**\*All Dimensions shown are Indicative, Start and End point to be confirmed by Engineer on site.**

**KEY**

 Proposed works location.  
Approximate works area 326 m<sup>2</sup>

**Sunderland City Council**

Infrastructure and Transportation,  
City Development,  
Plater Way  
City Hall  
Sunderland  
SR1 3AA  
Telephone: 0191 520 5555  
Web: [www.sunderland.gov.uk](http://www.sunderland.gov.uk)

PROJECT

**HIGHWAY MAINTENANCE PROGRAMME 2024/2025**

TITLE

**HOUGHTON ROAD FOOTWAY**

WARD

**COPT HILL**

PROJECT LEADER

**G. CARR**

NORTH

DRAWN BY

**GS**

CHECKED BY

**T.SMITH**

APPROVED BY

-

DATE

**01/2022**

SCALE

**1:1000**

SHEET SIZE

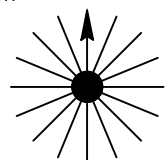
**A4**

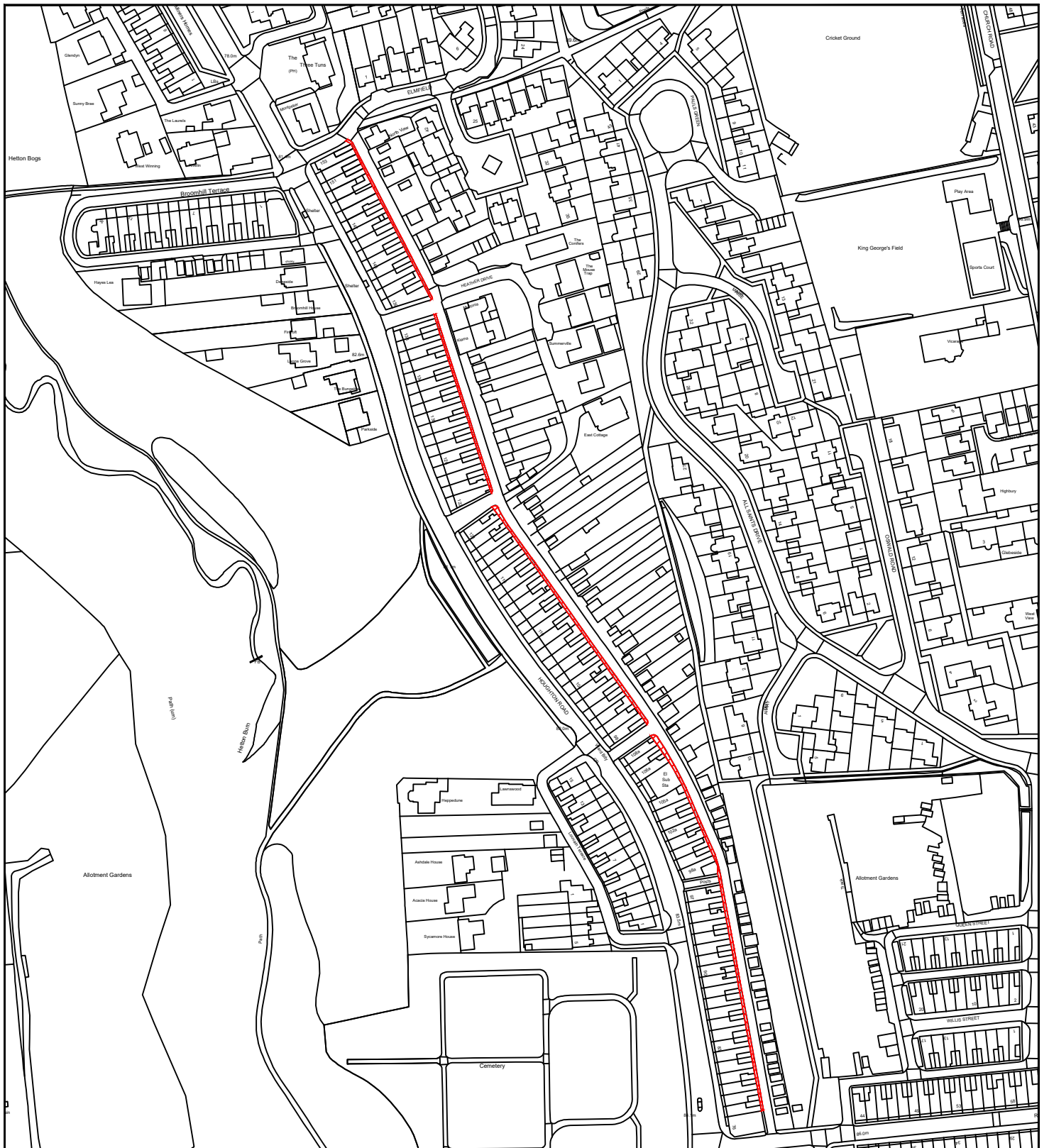
DRAWING No.

**10/HM/202425/152**

REVISION

**0**






Reproduced from the Ordnance Survey mapping with the permission of the Controller of Her Majesty's Stationary Office © Crown Copyright. Unauthorised reproduction infringes Crown Copyright and may lead to prosecution or civil proceedings.  
 City of Sunderland. Licence No. 100018385. Date: 2023

\*All Dimensions shown are Indicative,  
 Start and End point to be confirmed by  
 Engineer on site.

**KEY**

 Proposed works location.  
 Approximate works area 215 m<sup>2</sup>

**Sunderland  
 City Council**

Infrastructure and Transportation,  
 City Development,  
 Plater Way  
 City Hall  
 Sunderland  
 SR1 3AA  
 Telephone: 0191 520 5555  
 Web: [www.sunderland.gov.uk](http://www.sunderland.gov.uk)

**PROJECT**

**HIGHTON ROAD REAR FOOTWAYS**

TITLE  
**HIGHTON ROAD REAR FOOTWAYS**

WARD  
**COPT HILL**

PROJECT LEADER  
**G. CARR**

NORTH

DRAWN BY  
**GS**

CHECKED BY  
**T.SMITH**

APPROVED BY  
 -

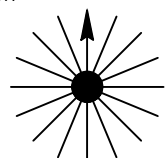
DATE  
**01/2022**

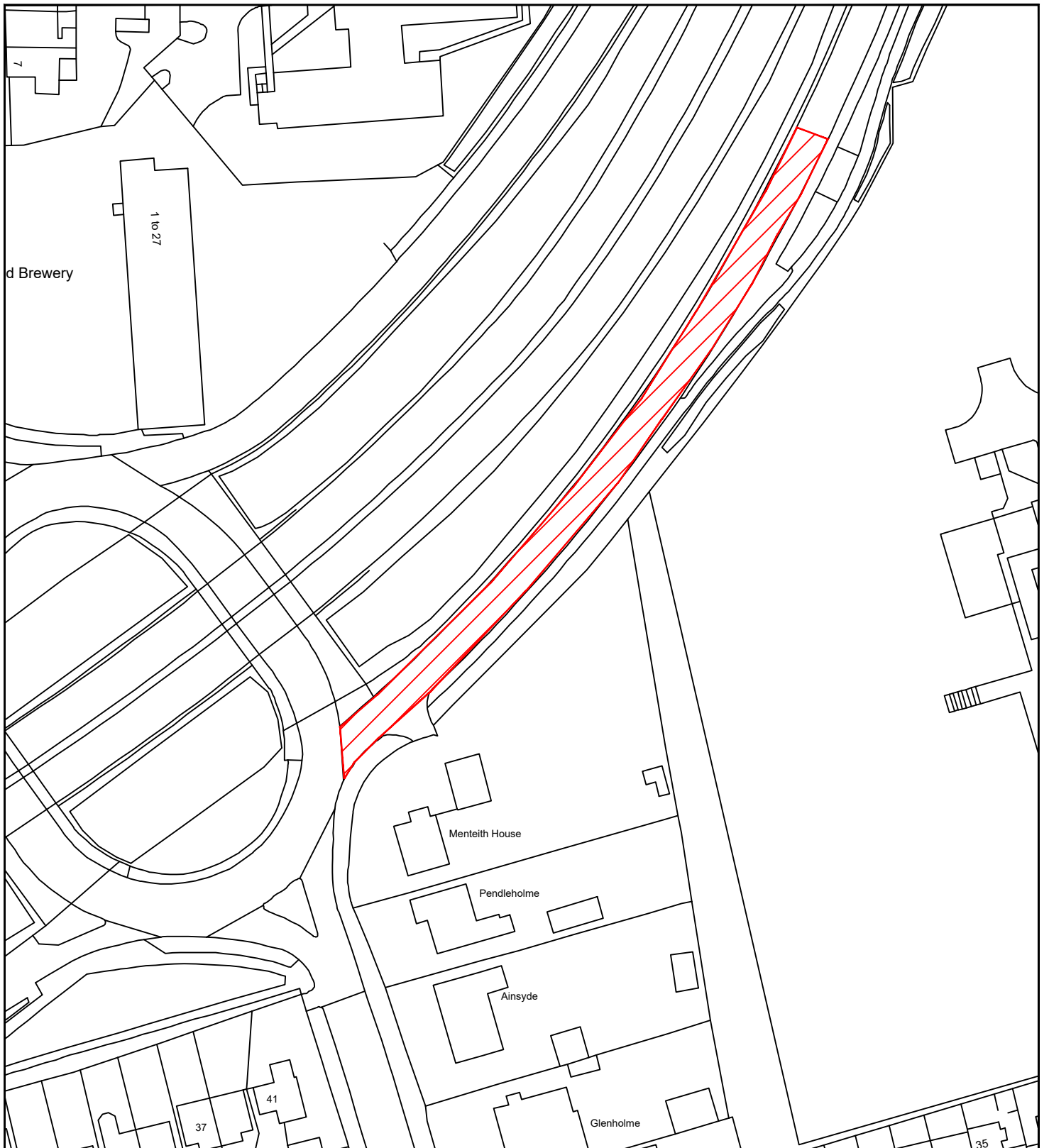
SCALE  
**1:1000**

SHEET SIZE  
**A4**

DRAWING No.  
**10/HM/202425/153**

REVISION  
**0**






Reproduced from the Ordnance Survey mapping with the permission of the Controller of Her Majesty's Stationary Office © Crown Copyright. Unauthorised reproduction infringes Crown Copyright and may lead to prosecution or civil proceedings.  
City of Sunderland. Licence No. 100018385. Date: 2023

**\*All Dimensions shown are Indicative, Start and End point to be confirmed by Engineer on site.**

**KEY**

 Proposed works location.  
Approximate works area 880 m<sup>2</sup>

**Sunderland  
City Council**

Infrastructure and Transportation,  
City Development,  
Plater Way  
City Hall  
Sunderland  
SR1 3AA  
Telephone: 0191 520 5555  
Web: [www.sunderland.gov.uk](http://www.sunderland.gov.uk)

PROJECT

**HIGHWAY MAINTENANCE PROGRAMME 2024/2025**

TITLE

**A182 DAIRY LANE SLIP ROAD**

WARD

**COPT HILL**

PROJECT LEADER

**G. CARR**

NORTH

DRAWN BY

**GS**

CHECKED BY

**T.SMITH**

APPROVED BY

-

DATE

**03/2022**

SCALE

**1:1000**

SHEET SIZE

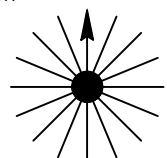
**A4**

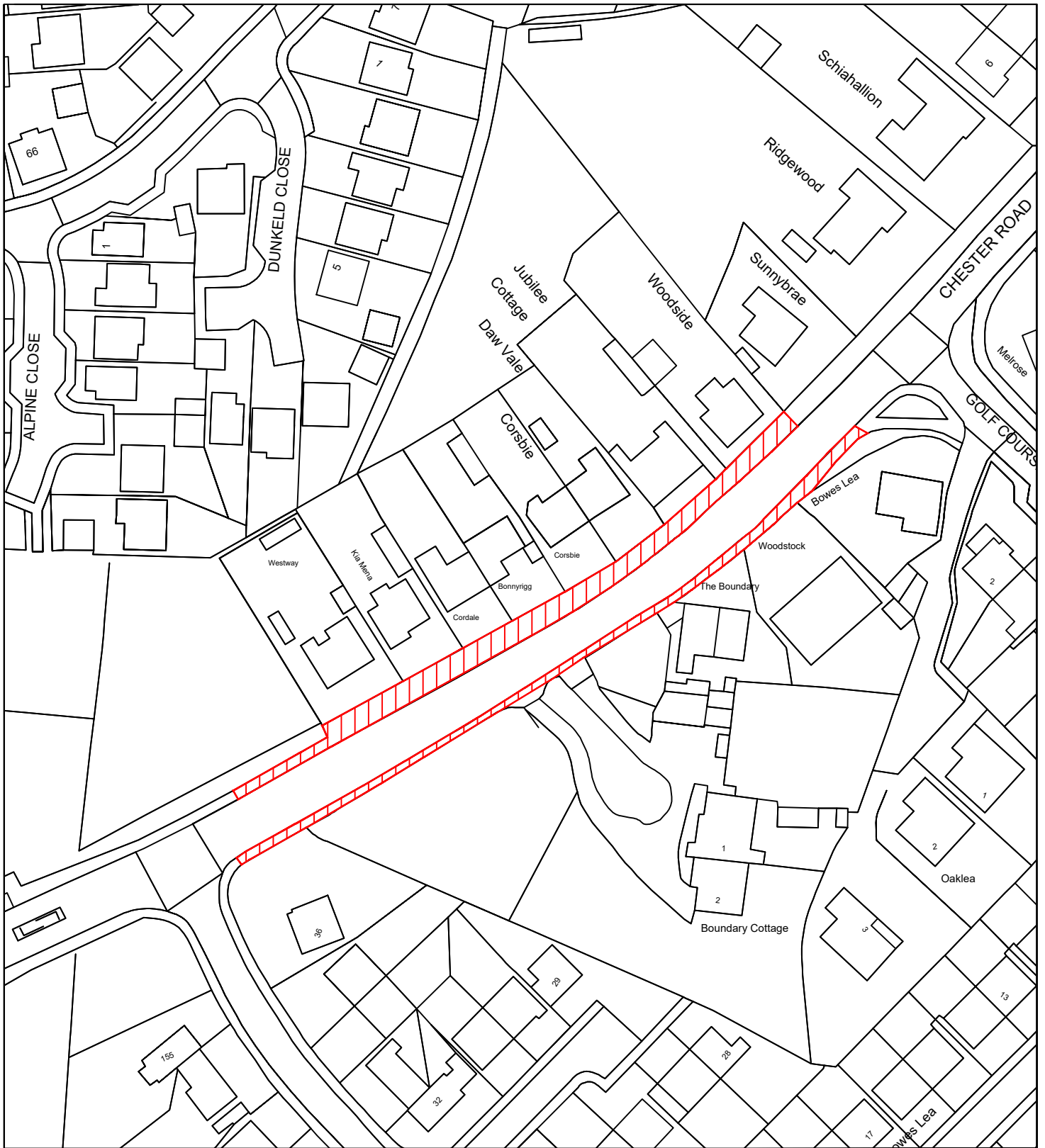
DRAWING No.

**10/HM/202425/154**

REVISION

**0**






Reproduced from the Ordnance Survey mapping with the permission of the Controller of Her Majesty's Stationary Office © Crown Copyright. Unauthorised reproduction infringes Crown Copyright and may lead to prosecution or civil proceedings.  
City of Sunderland. Licence No. 100018385. Date: 2023

**\*All Dimensions shown are Indicative, Start and End point to be confirmed by Engineer on site.**

**KEY**

 Proposed works location.  
Approximate works area 662m<sup>2</sup>

**Sunderland City Council**

Transport and Infrastructure,  
City Development,  
Plater Way  
City Hall  
Sunderland  
SR1 3AA  
Telephone: 0191 520 5555  
Web: [www.sunderland.gov.uk](http://www.sunderland.gov.uk)

PROJECT

**HIGHWAY MAINTENANCE PROGRAMME 2024/2025**

TITLE

**CHESTER ROAD FOOTWAYS**

WARD

**SHINEY ROW**

PROJECT LEADER

**G. CARR**

NORTH

DRAWN BY

**J.E.**

CHECKED BY

APPROVED BY

-

DATE

**JANUARY 2023**

SCALE

**1:1000**

SHEET SIZE

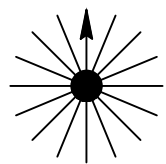
**A4**

DRAWING No.

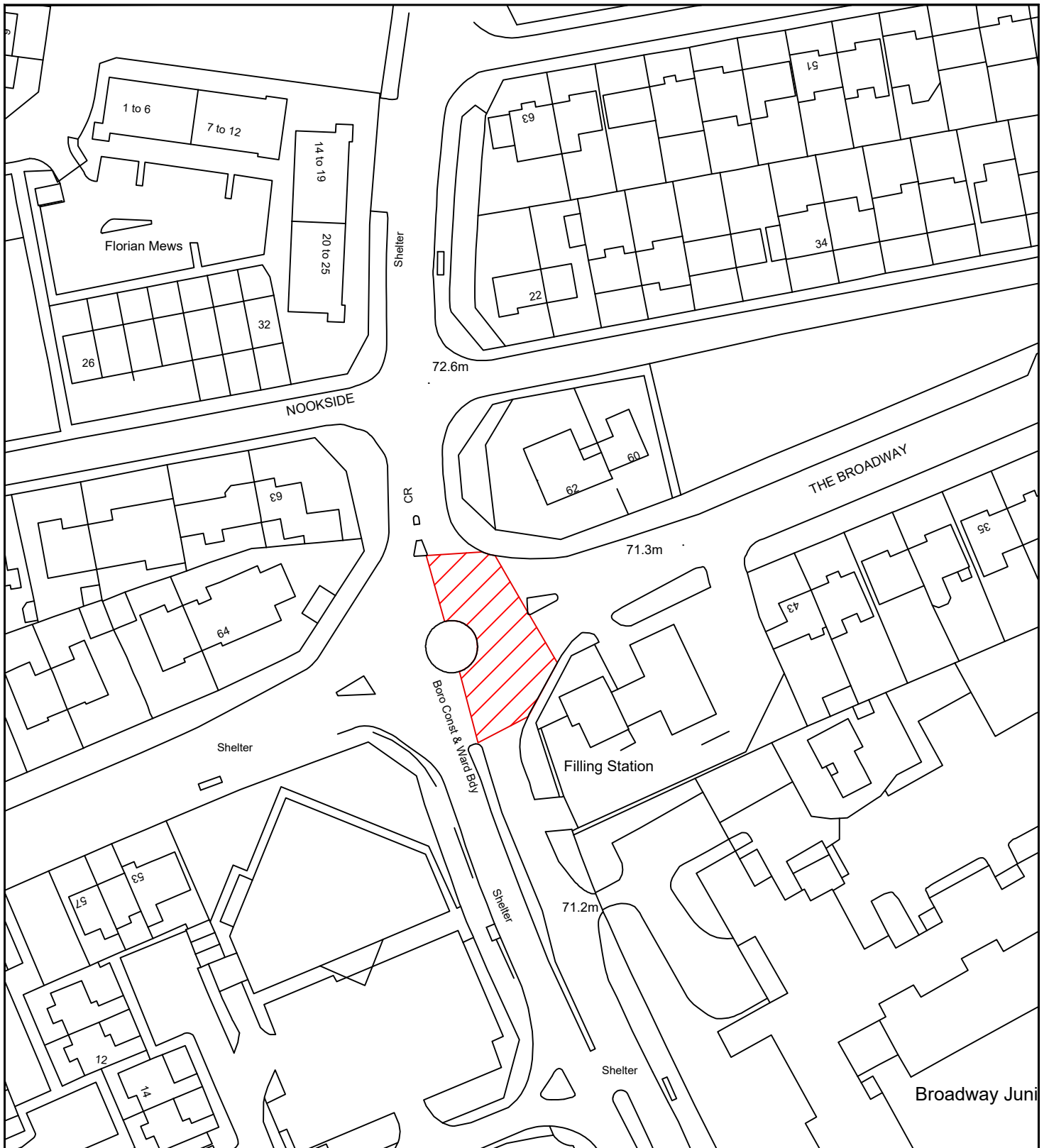
**10/HM/202425/155**

REVISION

**0**








Reproduced from the Ordnance Survey mapping with the permission of the Controller of Her Majesty's Stationary Office © Crown Copyright. Unauthorised reproduction infringes Crown Copyright and may lead to prosecution or civil proceedings.  
City of Sunderland. Licence No. 100018385. Date: 2023

**\*All Dimensions shown are Indicative, Start and End point to be confirmed by Engineer on site.**

**KEY**

 Proposed works location.  
Approximate works area 457 m<sup>2</sup>

**Sunderland City Council**

Infrastructure and Transportation,  
City Development,  
Plater Way  
City Hall  
Sunderland  
SR1 3AA  
Telephone: 0191 520 5555  
Web: [www.sunderland.gov.uk](http://www.sunderland.gov.uk)

PROJECT

**HIGHWAY MAINTENANCE PROGRAMME 2024/2025**

TITLE  
**A183 CHESTER ROAD / SPRINGWELL ROAD  
ROUNDAABOUT**

WARD  
**PALLION /  
BARNES**

PROJECT LEADER  
**G. CARR**

NORTH

DRAWN BY  
**GS**

CHECKED BY  
**T.SMITH**

APPROVED BY  
**-**

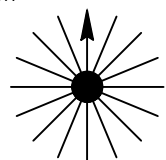
DATE  
**March 2020**

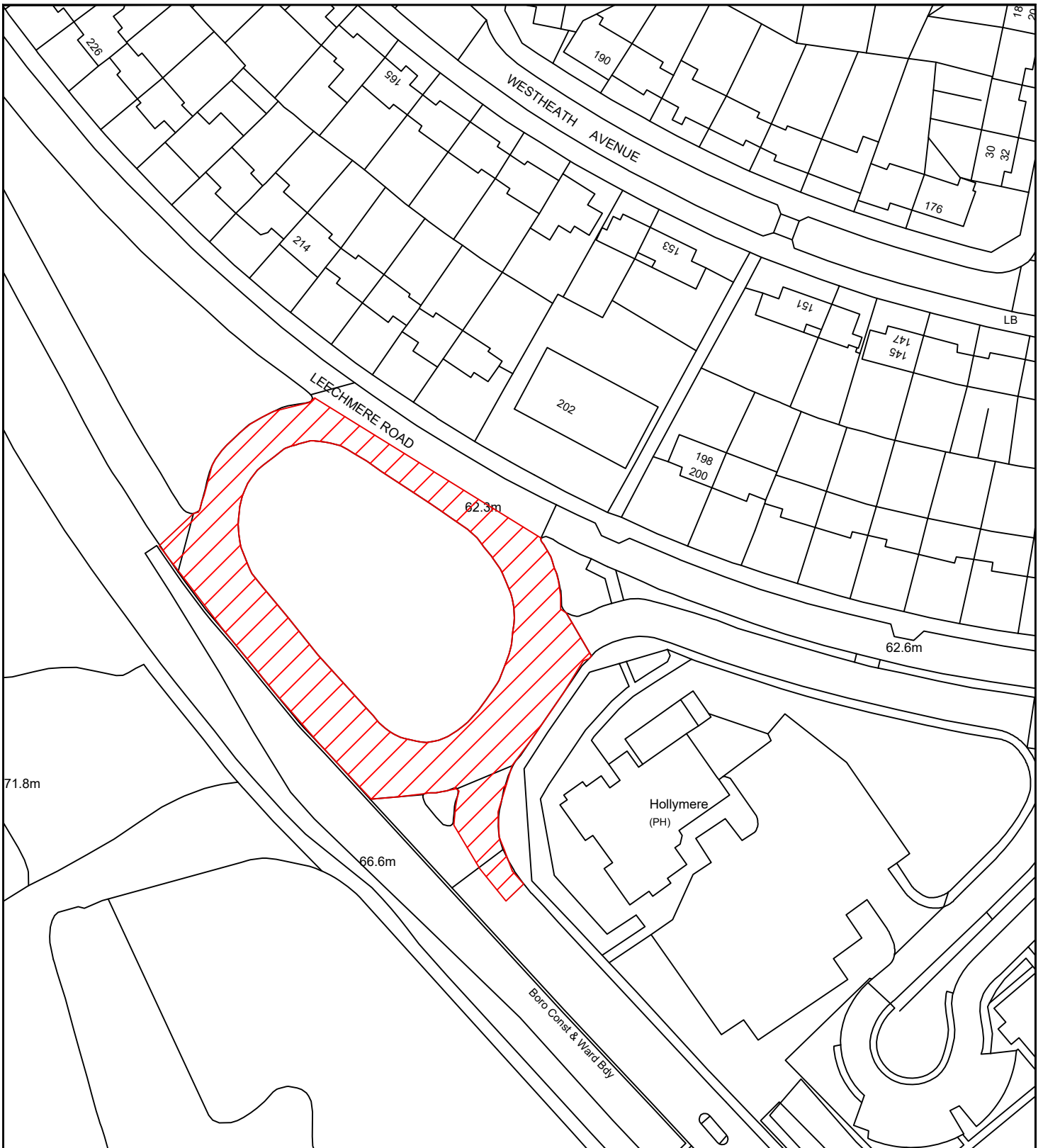
SCALE  
**1:500**

SHEET SIZE  
**A4**

DRAWING No.  
**10/HM/202425/156**

REVISION  
**0**






Reproduced from the Ordnance Survey mapping with the permission of the Controller of Her Majesty's Stationary Office © Crown Copyright. Unauthorised reproduction infringes Crown Copyright and may lead to prosecution or civil proceedings.  
City of Sunderland. Licence No. 100018385. Date: 2023

**\*All Dimensions shown are Indicative, Start and End point to be confirmed by Engineer on site.**

**KEY**

 Proposed works location.  
Approximate works area 1934m<sup>2</sup>

**Sunderland City Council**

Infrastructure and Transportation,  
City Development,  
Plater Way  
City Hall  
Sunderland  
SR1 3AA  
Telephone: 0191 520 5555  
Web: [www.sunderland.gov.uk](http://www.sunderland.gov.uk)

**PROJECT**

**HIGHWAY MAINTENANCE PROGRAMME 2024/2025**

TITLE  
**TOLL BAR / LEECHMERE GYRATORY**

WARD  
**ST MICHAELS / SILKSWORTH**

PROJECT LEADER  
**G. CARR**

NORTH

DRAWN BY  
**GS**

CHECKED BY  
**T.SMITH**

APPROVED BY  
**-**

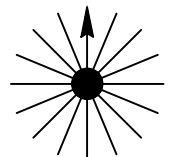
DATE  
**01/2022**

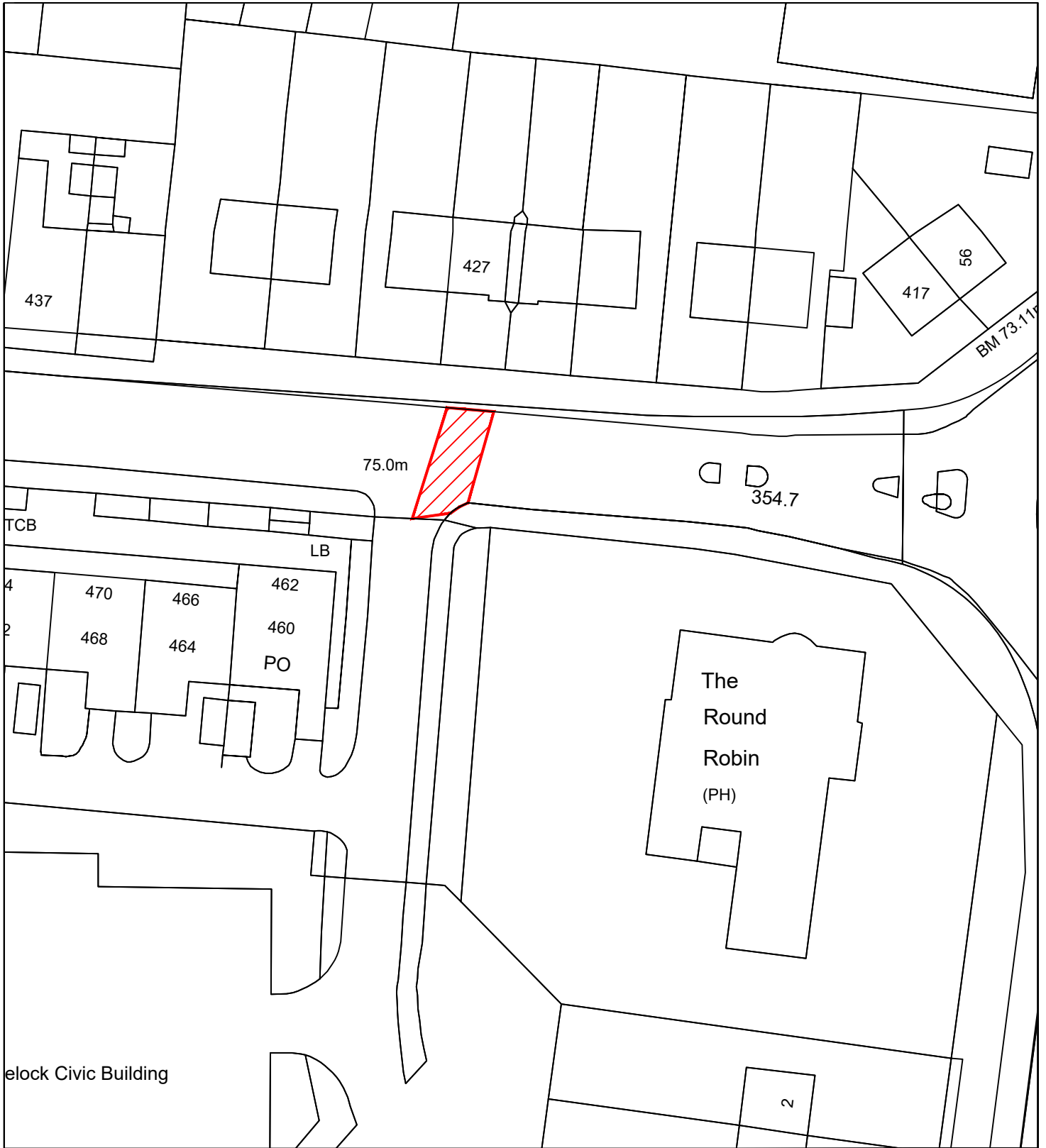
SCALE  
**1:1000**

SHEET SIZE  
**A4**

DRAWING No.  
**10/HM/202425/157**

REVISION  
**0**





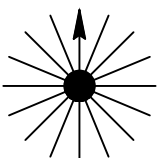


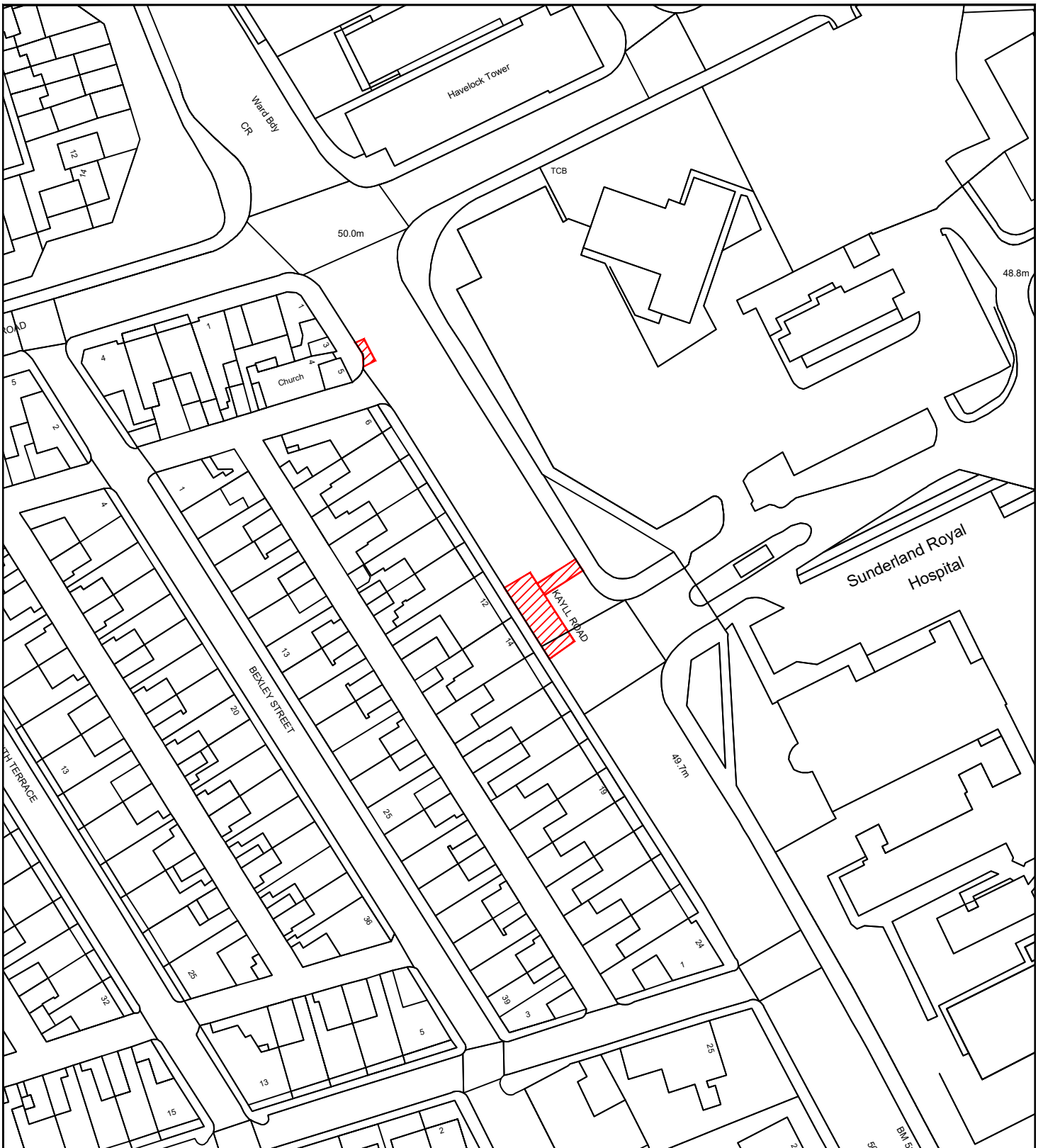
Reproduced from the Ordnance Survey mapping with the permission of the Controller of Her Majesty's Stationary Office © Crown Copyright. Unauthorised reproduction infringes Crown Copyright and may lead to prosecution or civil proceedings.  
City of Sunderland. Licence No. 100018385. Date: 2023

**\*All Dimensions shown are Indicative, Start and End point to be confirmed by Engineer on site.**

**KEY**

 Proposed works location.  
Approximate works area \*m<sup>2</sup>


 <p>Transport and Infrastructure, City Development, Plater Way City Hall Sunderland SR1 3AA Telephone: 0191 520 5555 Web: <a href="http://www.sunderland.gov.uk">www.sunderland.gov.uk</a></p>	PROJECT		HIGHWAY MAINTENANCE PROGRAMME 2024/2025	
	TITLE		WARD	
	HYLTON ROAD (O/S NO.427)		ST ANNE'S	
	PROJECT LEADER		NORTH	
	G. CARR			
	DRAWN BY	CHECKED BY		
P.EVERETT	T.SMITH	-		
DATE	SCALE	SHEET SIZE		
03/02/2022	1:500	A4		
DRAWING No.	REVISION			
10/HM/202425/158	0			



Reproduced from the Ordnance Survey mapping with the permission of the Controller of Her Majesty's Stationary Office © Crown Copyright. Unauthorised reproduction infringes Crown Copyright and may lead to prosecution or civil proceedings.  
City of Sunderland. Licence No. 100018385. Date: 2023

**\*All Dimensions shown are Indicative,  
Start and End point to be confirmed by  
Engineer on site.**

**KEY**

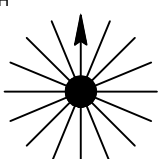
 Proposed works location.  
Approximate works area 100 m<sup>2</sup>

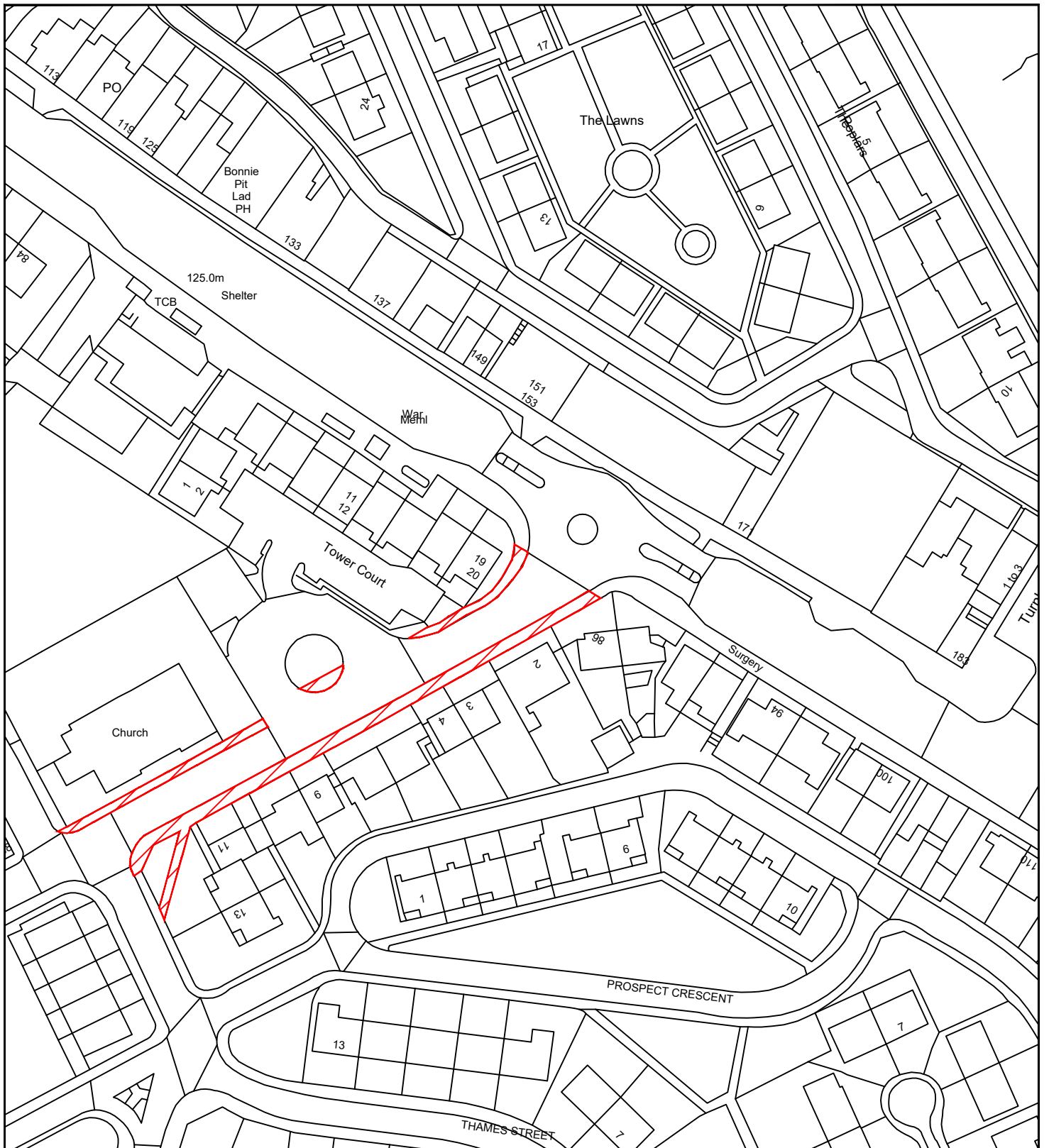
**Sunderland City Council**

Infrastructure and Transportation,  
City Development,  
Plater Way  
City Hall  
Sunderland  
SR1 3AA  
Telephone: 0191 520 5555  
Web: [www.sunderland.gov.uk](http://www.sunderland.gov.uk)

PROJECT <b>HIGHWAY MAINTENANCE PROGRAMME 2024/2025</b>		
TITLE <b>KAYLL ROAD</b>		WARD <b>PALLION</b>
PROJECT LEADER <b>G. CARR</b>		
DRAWN BY <b>P. EVERETT</b>	CHECKED BY <b>T. SMITH</b>	APPROVED BY -
DATE <b>04/02/2022</b>	SCALE <b>1:1000</b>	SHEET SIZE <b>A4</b>
DRAWING No. <b>10/HM/202425/159</b>		REVISION <b>0</b>

NORTH






Reproduced from the Ordnance Survey mapping with the permission of the Controller of Her Majesty's Stationary Office © Crown Copyright. Unauthorised reproduction infringes Crown Copyright and may lead to prosecution or civil proceedings.  
 City of Sunderland. Licence No. 100018385. Date: 2023

**\*All Dimensions shown are Indicative, Start and End point to be confirmed by Engineer on site.**

**KEY**

 Proposed works location.  
 Approximate works area 67 m<sup>2</sup>

**Sunderland  
City Council**

Infrastructure and Transportation,  
 City Development,  
 Plater Way  
 City Hall  
 Sunderland  
 SR1 3AA  
 Telephone: 0191 520 5555  
 Web: [www.sunderland.gov.uk](http://www.sunderland.gov.uk)

PROJECT

**HIGHWAY MAINTENANCE PROGRAMME 2024/2025**

TITLE

**ELEMORE LANE**

WARD

**HETTON**

PROJECT LEADER

**G. CARR**

NORTH

DRAWN BY

**GS**

CHECKED BY

**T.SMITH**

APPROVED BY

-

DATE

**01/2022**

SCALE

**1:1000**

SHEET SIZE

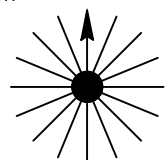
**A4**

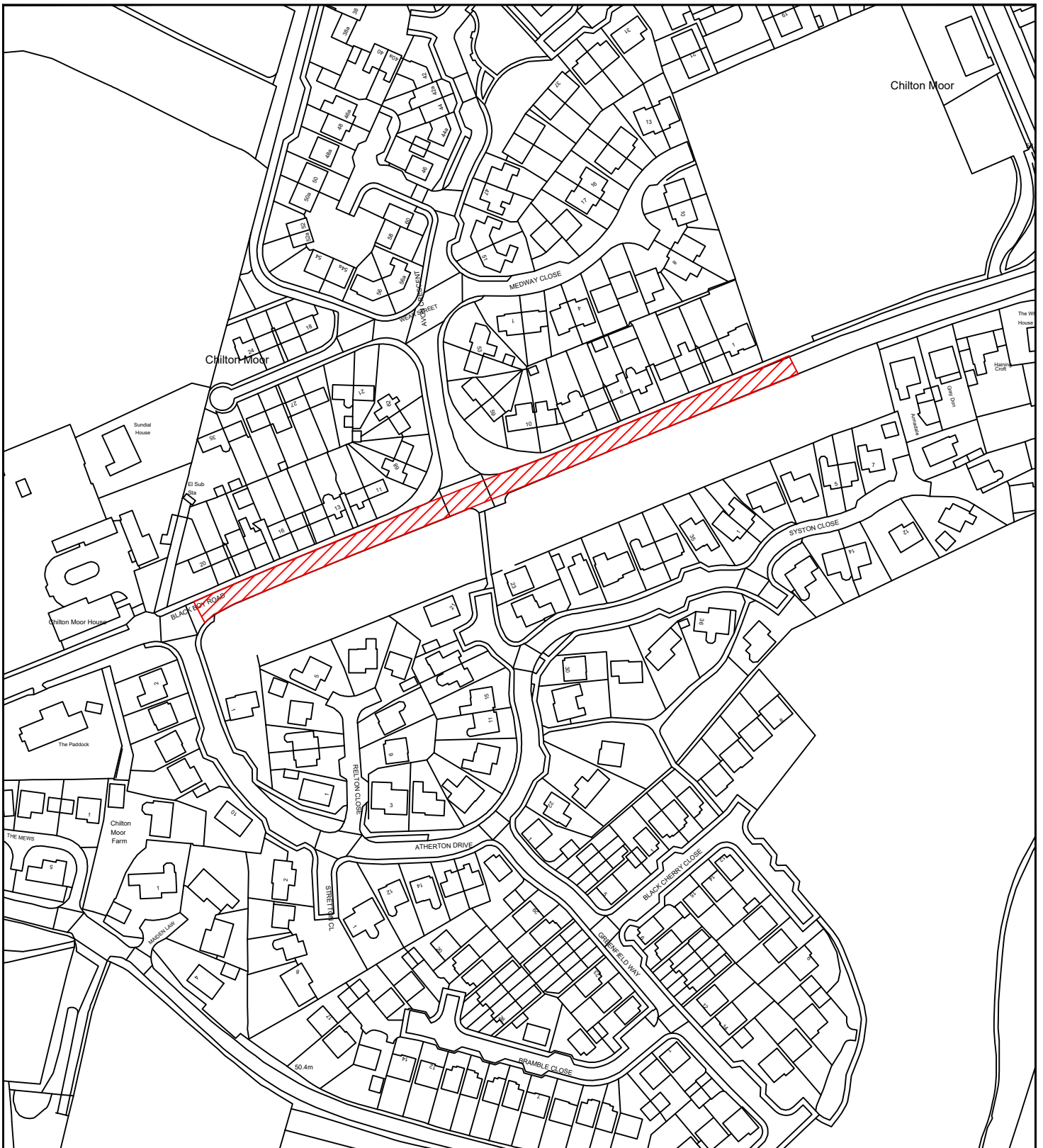
DRAWING No.

**10/HM/202425/160**

REVISION

**0**






Reproduced from the Ordnance Survey mapping with the permission of the Controller of Her Majesty's Stationary Office © Crown Copyright. Unauthorised reproduction infringes Crown Copyright and may lead to prosecution or civil proceedings.  
 City of Sunderland. Licence No. 100018385. Date: 2023

**\*All Dimensions shown are Indicative, Start and End point to be confirmed by Engineer on site.**

**KEY**

 Proposed works location.  
 Approximate works area 1737 m<sup>2</sup>

**Sunderland City Council**

Infrastructure and Transportation,  
 City Development,  
 Plater Way  
 City Hall  
 Sunderland  
 SR1 3AA  
 Telephone: 0191 520 5555  
 Web: [www.sunderland.gov.uk](http://www.sunderland.gov.uk)

PROJECT

**HIGHWAY MAINTENANCE PROGRAMME 2024/2025**

TITLE

**BLACK BOY ROAD PHASE 1**

WARD

**HOUGHTON**

PROJECT LEADER

**G. CARR**

NORTH

DRAWN BY

**GS**

CHECKED BY

**T.SMITH**

APPROVED BY

**-**

DATE

**01/2022**

SCALE

**1:2000**

SHEET SIZE

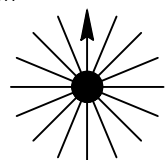
**A4**

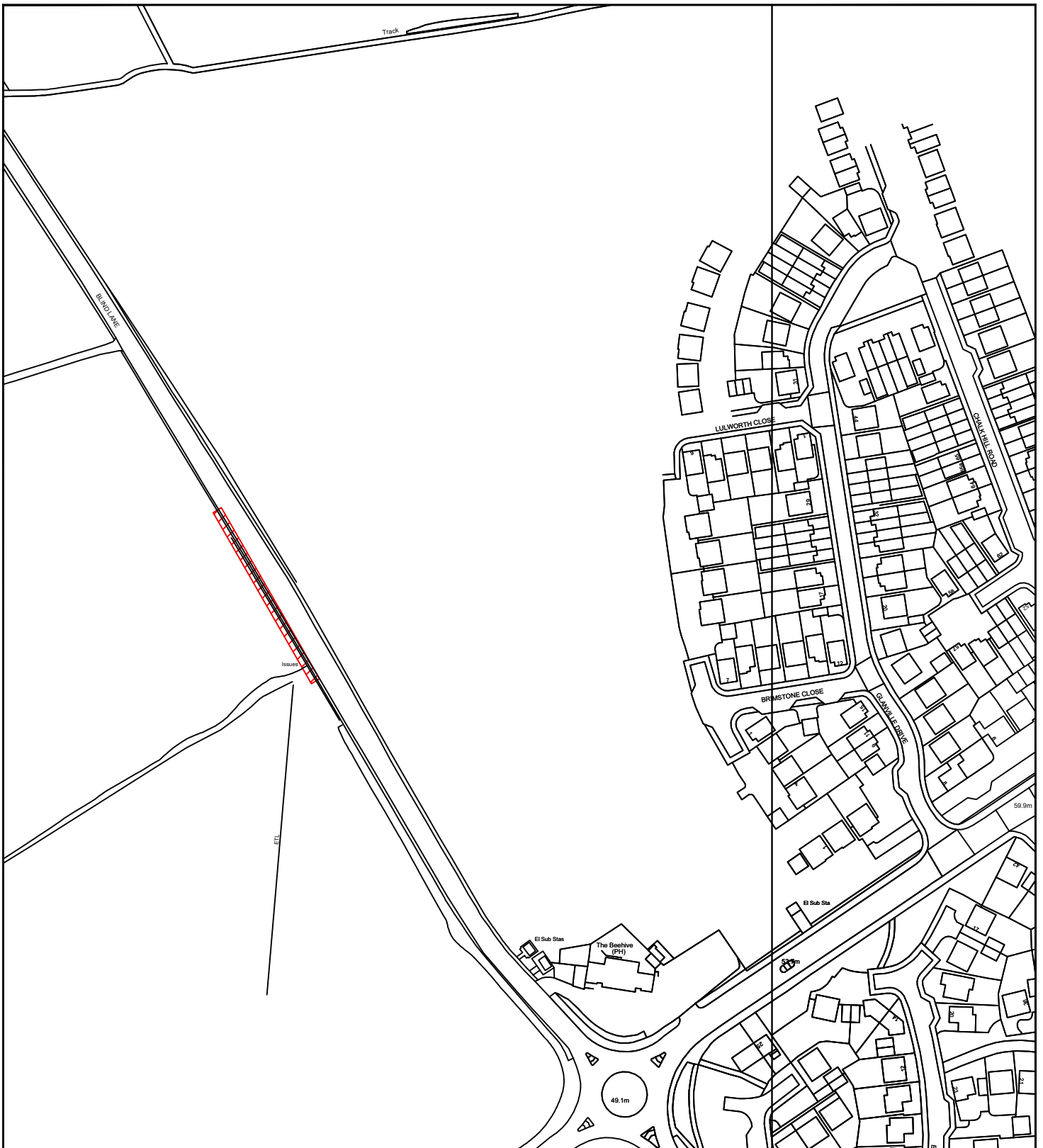
DRAWING No.

**10/HM/202425/161**

REVISION

**0**





Reproduced from the Ordnance Survey mapping with the permission of the Controller of Her Majesty's Stationary Office © Crown Copyright. Unauthorised reproduction infringes Crown Copyright and may lead to prosecution or civil proceedings.  
City of Sunderland. Licence No. 100018385. Date: 2023

**\*All Dimensions shown are Indicative, Start and End point to be confirmed by Engineer on site.**

**KEY**

- Proposed works location.
- Approximate works area m<sup>2</sup>

# Sunderland City Council

Infrastructure and Transportation,  
City Development,  
Plater Way  
City Hall  
Sunderland  
SR1 3AA  
Telephone: 0191 520 5555  
Web: [www.sunderland.gov.uk](http://www.sunderland.gov.uk)

PROJECT

## HIGHWAY MAINTENANCE PROGRAMME 2024/2025

TITLE  
**BLIND LANE FOOTWAY RETAINING WALL**

WARD  
**HOUGHTON**

PROJECT LEADER  
**G. CARR**

NORTH

DRAWN BY  
**GS**

CHECKED BY  
**T.SMITH**

APPROVED BY  
**-**

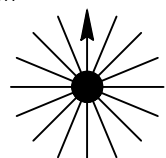
DATE  
**01/2022**

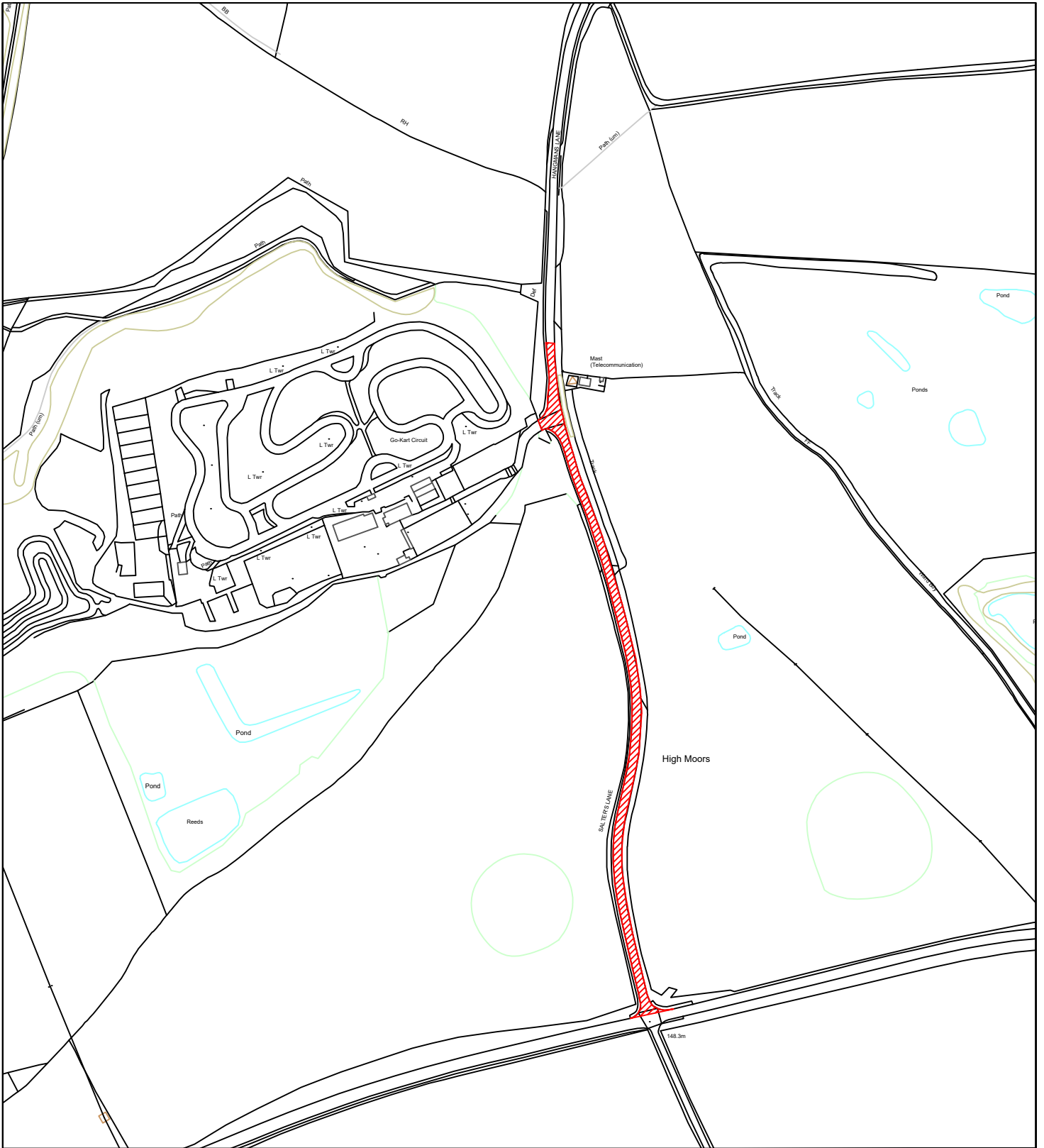
SCALE  
**1:2000**

SHEET SIZE  
**A4**

DRAWING No.  
**10/HM/202425/162**

REVISION  
**0**





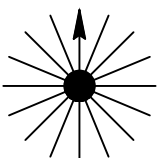


Reproduced from the Ordnance Survey mapping with the permission of the Controller of Her Majesty's Stationary Office © Crown Copyright. Unauthorised reproduction infringes Crown Copyright and may lead to prosecution or civil proceedings.  
 City of Sunderland. Licence No. 100018385. Date: 2023

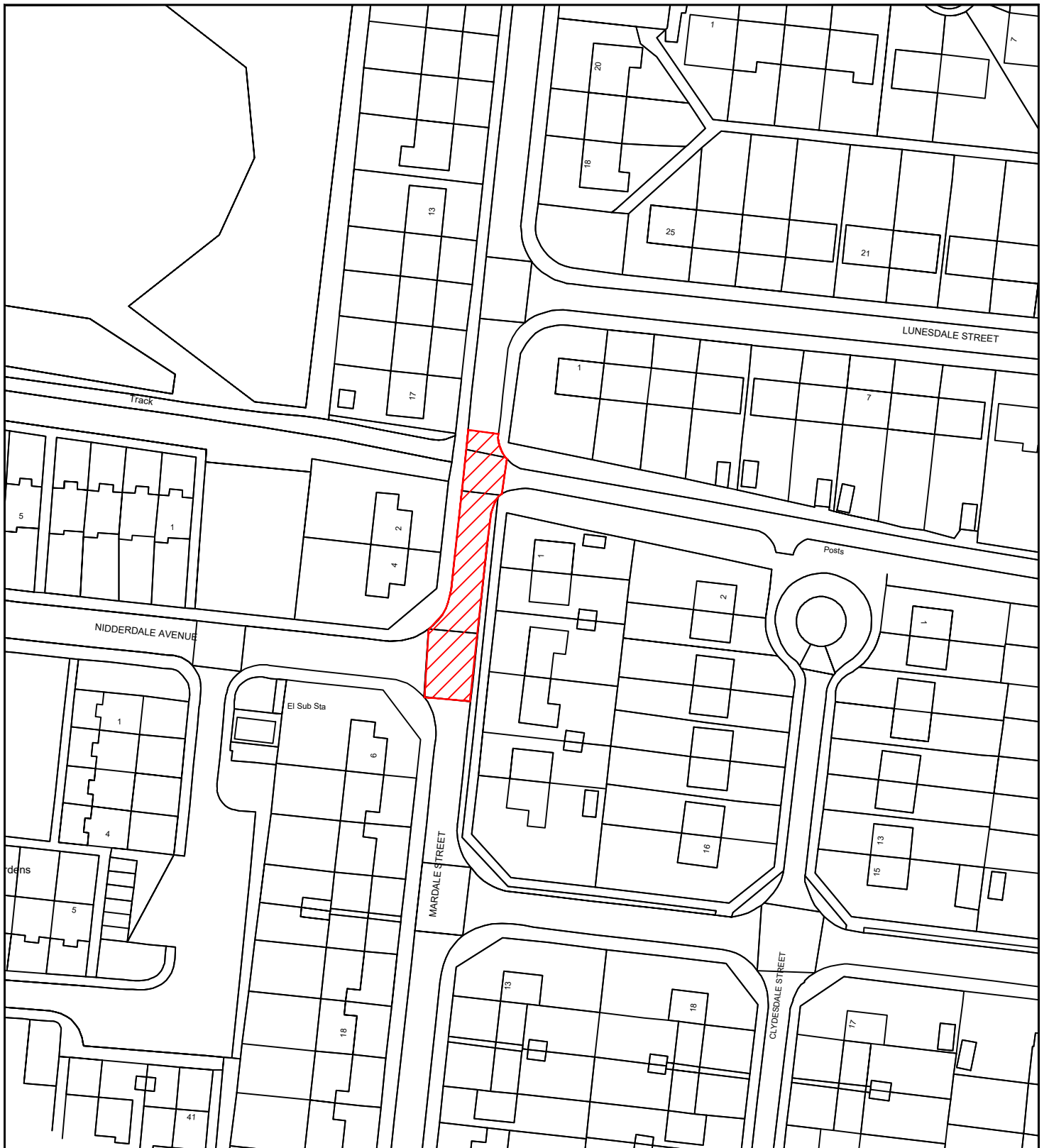
**\*All Dimensions shown are Indicative, Start and End point to be confirmed by Engineer on site.**

**KEY**

 Proposed works location.  
 Approximate works area 3482m<sup>2</sup>

 <p>Transport and Infrastructure,              City Development,              Plater Way              City Hall              Sunderland              SR1 3AA              Telephone: 0191 520 5555              Web: <a href="http://www.sunderland.gov.uk">www.sunderland.gov.uk</a></p>	PROJECT		HIGHWAY MAINTENANCE PROGRAMME 2024/2025	
	TITLE		WARD	
	HANGMANS LANE / SALTERS LANE		COPT HILL	
	PROJECT LEADER		NORTH	
	G. CARR			
	DRAWN BY	CHECKED BY		
GS	-	-		
DATE	SCALE	SHEET SIZE		
2/24	1:4000	A4		
DRAWING No.	REVISION			
10/HM/202425/163	0			






Reproduced from the Ordnance Survey mapping with the permission of the Controller of Her Majesty's Stationary Office © Crown Copyright. Unauthorised reproduction infringes Crown Copyright and may lead to prosecution or civil proceedings.  
City of Sunderland. Licence No. 100018385. Date: 2023

\*All Dimensions shown are Indicative, Start and End point to be confirmed by Engineer on site.

**KEY**

 Proposed works location.  
Approximate works area 353 m<sup>2</sup>

**Sunderland City Council**

Infrastructure and Transportation,  
City Development,  
Plater Way  
City Hall  
Sunderland  
SR1 3AA  
Telephone: 0191 520 5555  
Web: [www.sunderland.gov.uk](http://www.sunderland.gov.uk)

PROJECT

HIGHWAY MAINTENANCE PROGRAMME 2024/2025

TITLE

MARDALE STREET PHASE 1

WARD

HETTON

PROJECT LEADER

G. CARR

NORTH

DRAWN BY  
GS

CHECKED BY  
T.SMITH

APPROVED BY  
-

DATE  
01/2022

SCALE  
1:2000

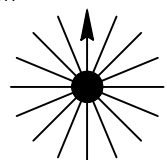
SHEET SIZE  
A4

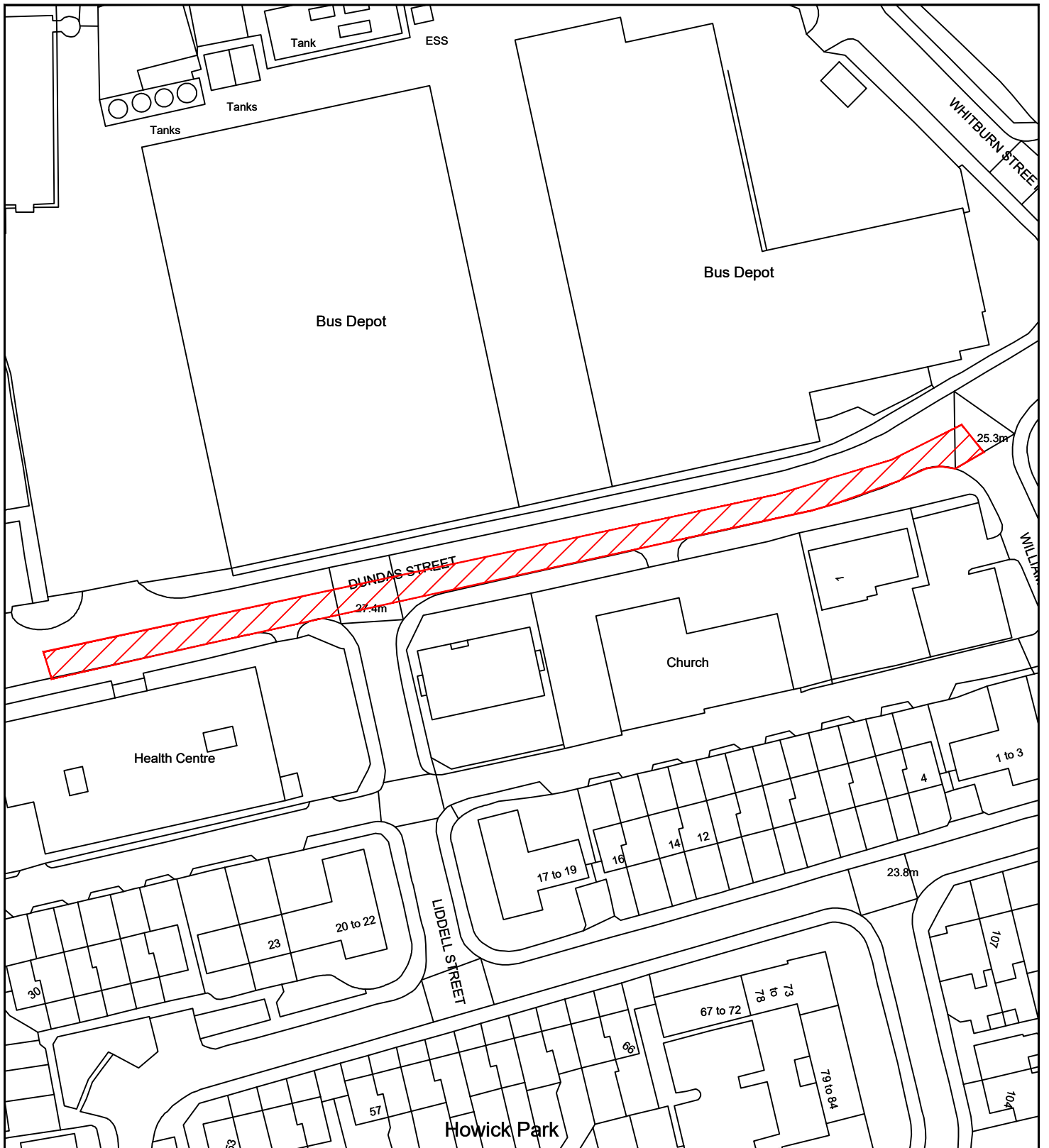
DRAWING No.

10/HM/202425/164

REVISION

0






Reproduced from the Ordnance Survey mapping with the permission of the Controller of Her Majesty's Stationary Office © Crown Copyright. Unauthorised reproduction infringes Crown Copyright and may lead to prosecution or civil proceedings.  
City of Sunderland. Licence No. 100018385. Date: 2023

\*All Dimensions shown are Indicative, Start and End point to be confirmed by Engineer on site.

**KEY**

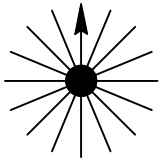
 Proposed works location.  
Approximate works area 850 m<sup>2</sup>

**Sunderland City Council**

Infrastructure and Transportation,  
City Development,  
Plater Way  
City Hall  
Sunderland  
SR1 3AA  
Telephone: 0191 520 5555  
Web: [www.sunderland.gov.uk](http://www.sunderland.gov.uk)

PROJECT <b>HIGHWAY MAINTENANCE PROGRAMME 2024/2025</b>		
TITLE <b>DUNDAS STREET</b>		WARD <b>ST PETERS</b>
PROJECT LEADER <b>G. CARR</b>		
DRAWN BY <b>M. Duffy</b>	CHECKED BY <b>T. SMITH</b>	APPROVED BY -
DATE <b>13/12/2021</b>	SCALE <b>1:1000</b>	SHEET SIZE <b>A4</b>
DRAWING No. <b>10/HM/202425/165</b>		REVISION <b>0</b>

NORTH






Reproduced from the Ordnance Survey mapping with the permission of the Controller of Her Majesty's Stationary Office © Crown Copyright. Unauthorised reproduction infringes Crown Copyright and may lead to prosecution or civil proceedings.  
City of Sunderland. Licence No. 100018385. Date: 2023

\*All Dimensions shown are Indicative, Start and End point to be confirmed by Engineer on site.

**KEY**

 Proposed works location.  
Approximate works area 90 m<sup>2</sup>

**Sunderland  
City Council**

Infrastructure and Transportation,  
City Development,  
Plater Way  
City Hall  
Sunderland  
SR1 3AA  
Telephone: 0191 520 5555  
Web: [www.sunderland.gov.uk](http://www.sunderland.gov.uk)

PROJECT

**HIGHWAY MAINTENANCE PROGRAMME 2024/2025**

TITLE

**MORELAND STREET FW**

WARD

**ST PETERS**

PROJECT LEADER

**G. CARR**

NORTH

DRAWN BY

**M. DUFFY**

CHECKED BY

**T. SMITH**

APPROVED BY

-

DATE

**13/12/2021**

SCALE

**1:1000**

SHEET SIZE

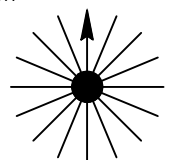
**A4**

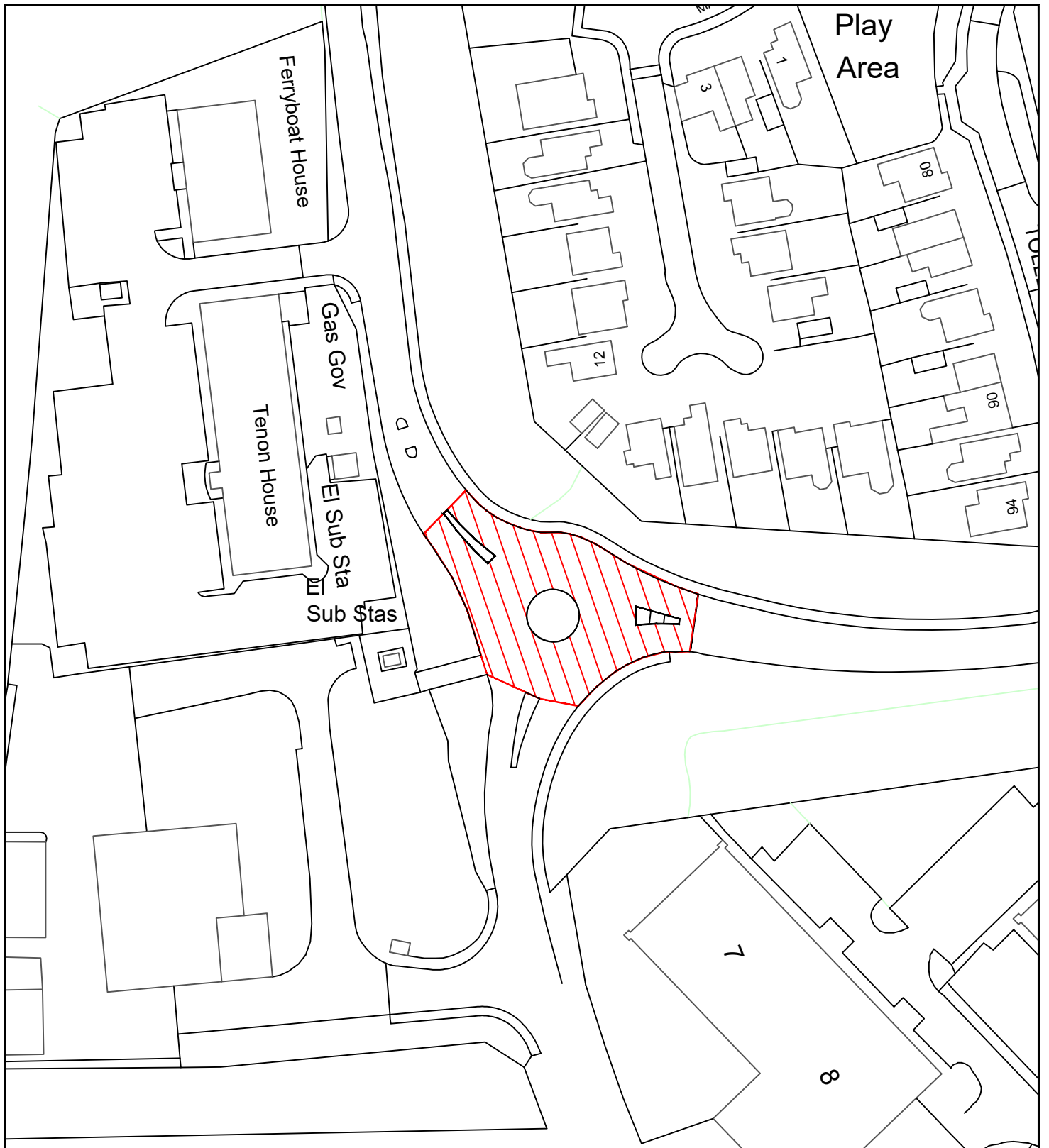
DRAWING No.

**10/HM/202425/166**

REVISION

**0**






Reproduced from the Ordnance Survey mapping with the permission of the Controller of Her Majesty's Stationary Office © Crown Copyright. Unauthorised reproduction infringes Crown Copyright and may lead to prosecution or civil proceedings.  
City of Sunderland. Licence No. 100018385. Date: 2023

\*All Dimensions shown are Indicative, Start and End point to be confirmed by Engineer on site.

**KEY**

 Proposed works location.  
Approximate works area 1001m<sup>2</sup>

**Sunderland  
City Council**

Infrastructure and Transportation,  
City Development,  
Plater Way  
City Hall  
Sunderland  
SR1 3AA  
Telephone: 0191 520 5555  
Web: [www.sunderland.gov.uk](http://www.sunderland.gov.uk)

PROJECT

HIGHWAY MAINTENANCE PROGRAMME 2024/2025

TITLE

RINGWAY / FERRYBOAT LANE  
ROUNDAABOUT

WARD

CASTLE

PROJECT LEADER

G. CARR

NORTH

DRAWN BY

M. DUFFY

CHECKED BY

T. SMITH

APPROVED BY

-

DATE

13/12/2021

SCALE

1:1000

SHEET SIZE

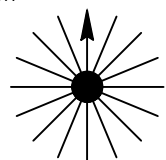
A4

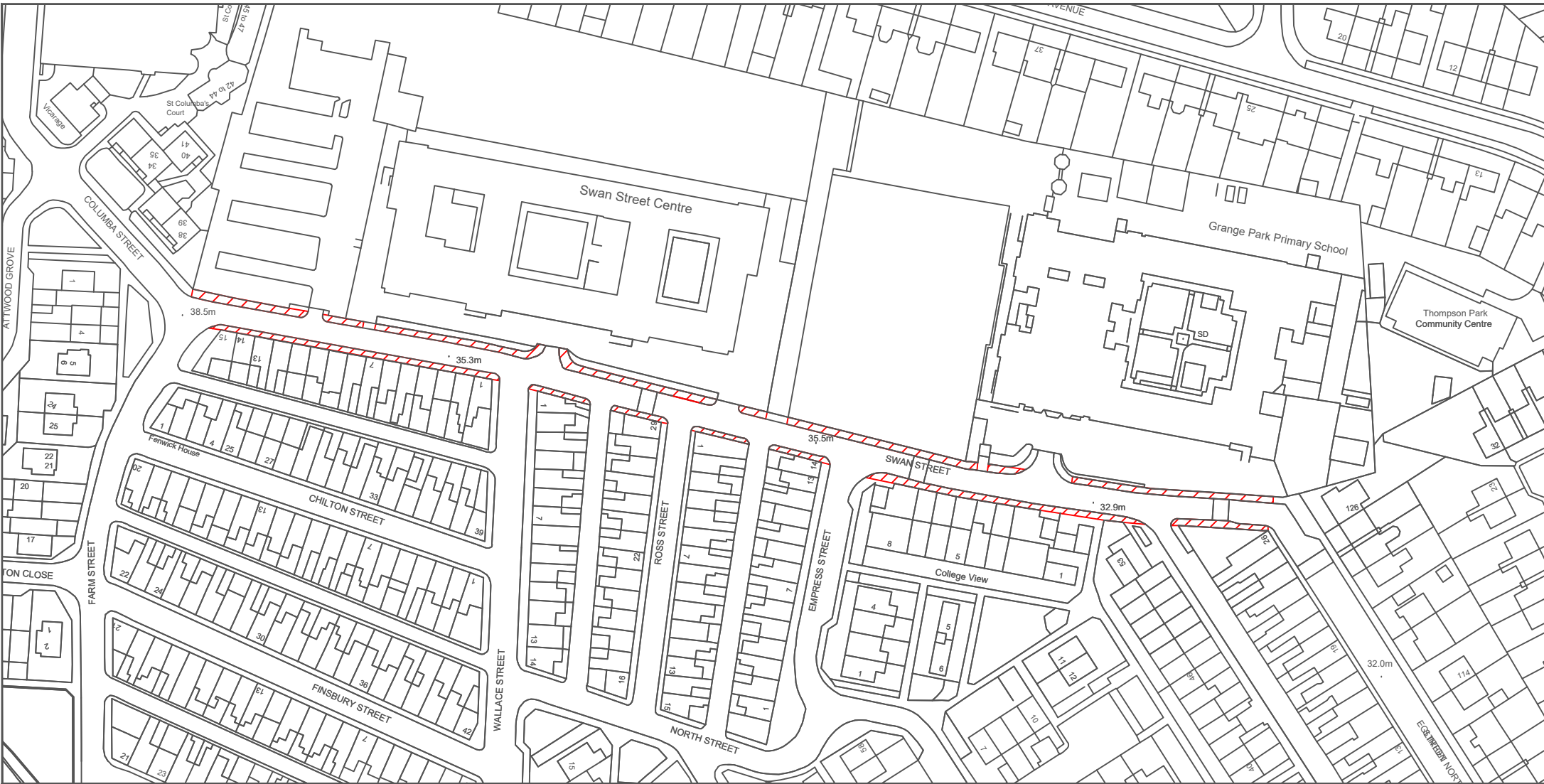
DRAWING No.

10/HM/202425/167

REVISION

0





**Sunderland City Council**

Infrastructure and Transportation,  
City Development,  
Plater Way  
City Hall  
Sunderland  
SR1 3AA  
Telephone: 0191 520 5555  
Web: [www.sunderland.gov.uk](http://www.sunderland.gov.uk)

PROJECT

**HIGHWAY MAINTENANCE PROGRAMME 2024/2025**

TITLE

**SWAN STREET PHASE 1 AND 2 FOOTWAYS**

WARD

**SOUTHWICK WARD**

PROJECT LEADER

**G. CARR**

DRAWN BY

**M.D.**

CHECKED BY

**P.E.**

APPROVED BY

**T.S.**

DATE

**25/01/2023**

SCALE

**1:2000**

SHEET SIZE

**A4**

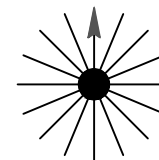
DRAWING No.

**10/HM/202425/168-9**

REVISION

**0**

NORTH



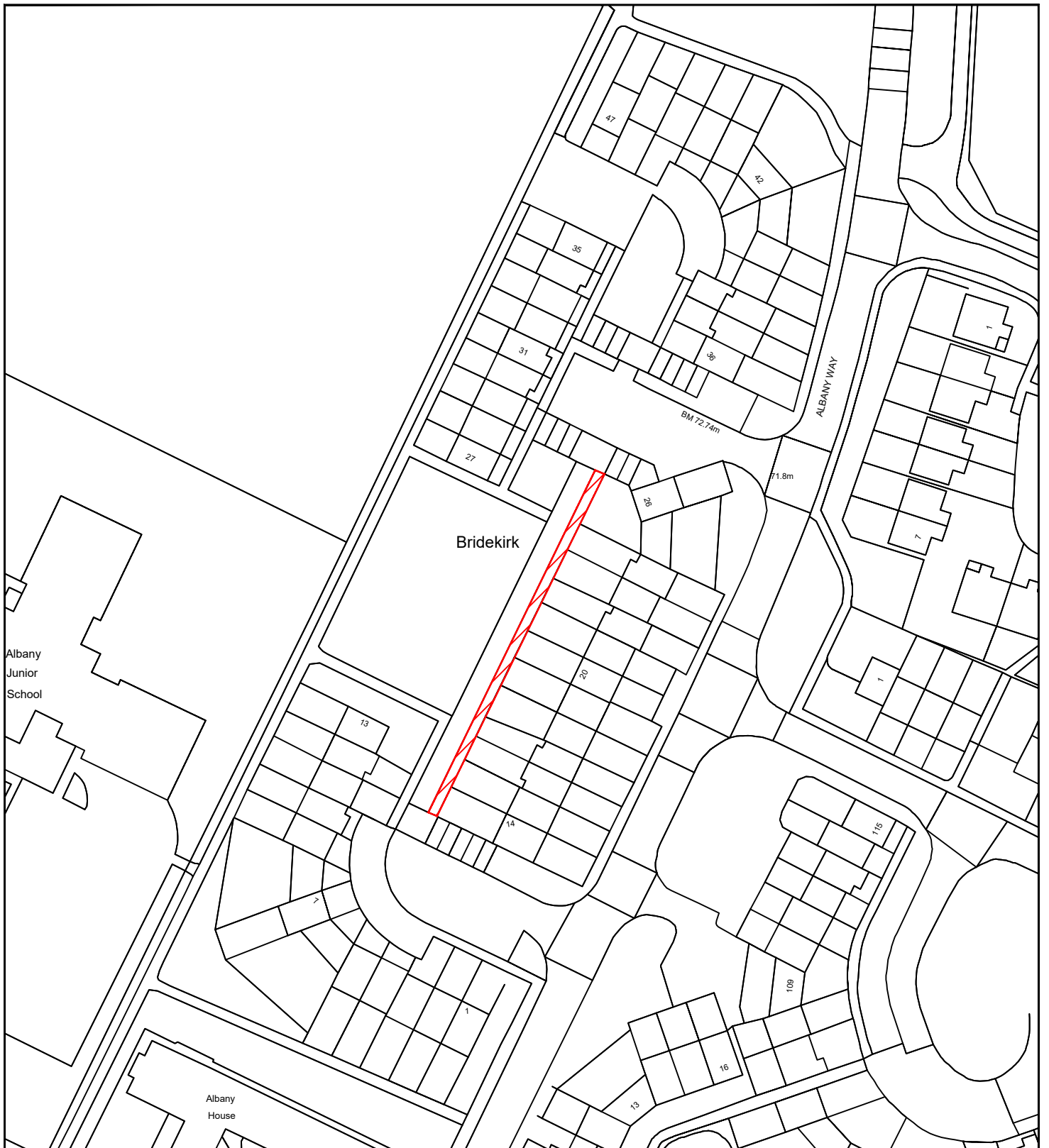
**KEY**



Proposed works location.  
Approximate works area 833 m<sup>2</sup>

\*All Dimensions shown are Indicative,  
Start and End point to be confirmed by  
Engineer on site.


Reproduced from the Ordnance Survey mapping with the permission of the Controller of Her Majesty's Stationary Office © Crown Copyright. Unauthorised reproduction infringes Crown Copyright and may lead to prosecution or civil proceedings.  
City of Sunderland. Licence No. 100018385. Date: 2020



Reproduced from the Ordnance Survey mapping with the permission of the Controller of Her Majesty's Stationary Office © Crown Copyright. Unauthorised reproduction infringes Crown Copyright and may lead to prosecution or civil proceedings.  
City of Sunderland. Licence No. 100018385. Date: 2023

**\*All Dimensions shown are Indicative, Start and End point to be confirmed by Engineer on site.**

**KEY**

 Proposed works location.  
Approximate works area \*m<sup>2</sup>

**Sunderland  
City Council**

Transport & Infrastructure,  
City Development,  
Plater Way  
City Hall  
Sunderland  
SR1 3AA  
Telephone: 0191 520 5555  
Web: [www.sunderland.gov.uk](http://www.sunderland.gov.uk)

PROJECT

**HIGHWAY MAINTENANCE PROGRAMME 2024/2025**

TITLE

**14-26 BRIDEKIRK, WASHINGTON**

WARD

**WASHINGTON WEST**

PROJECT LEADER

**G. CARR**

NORTH

DRAWN BY

**J.T.**

CHECKED BY

**T.SMITH**

APPROVED BY

**-**

DATE

**JANUARY 2023**

SCALE

**1:1000**

SHEET SIZE

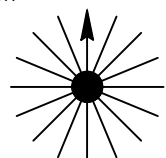
**A4**

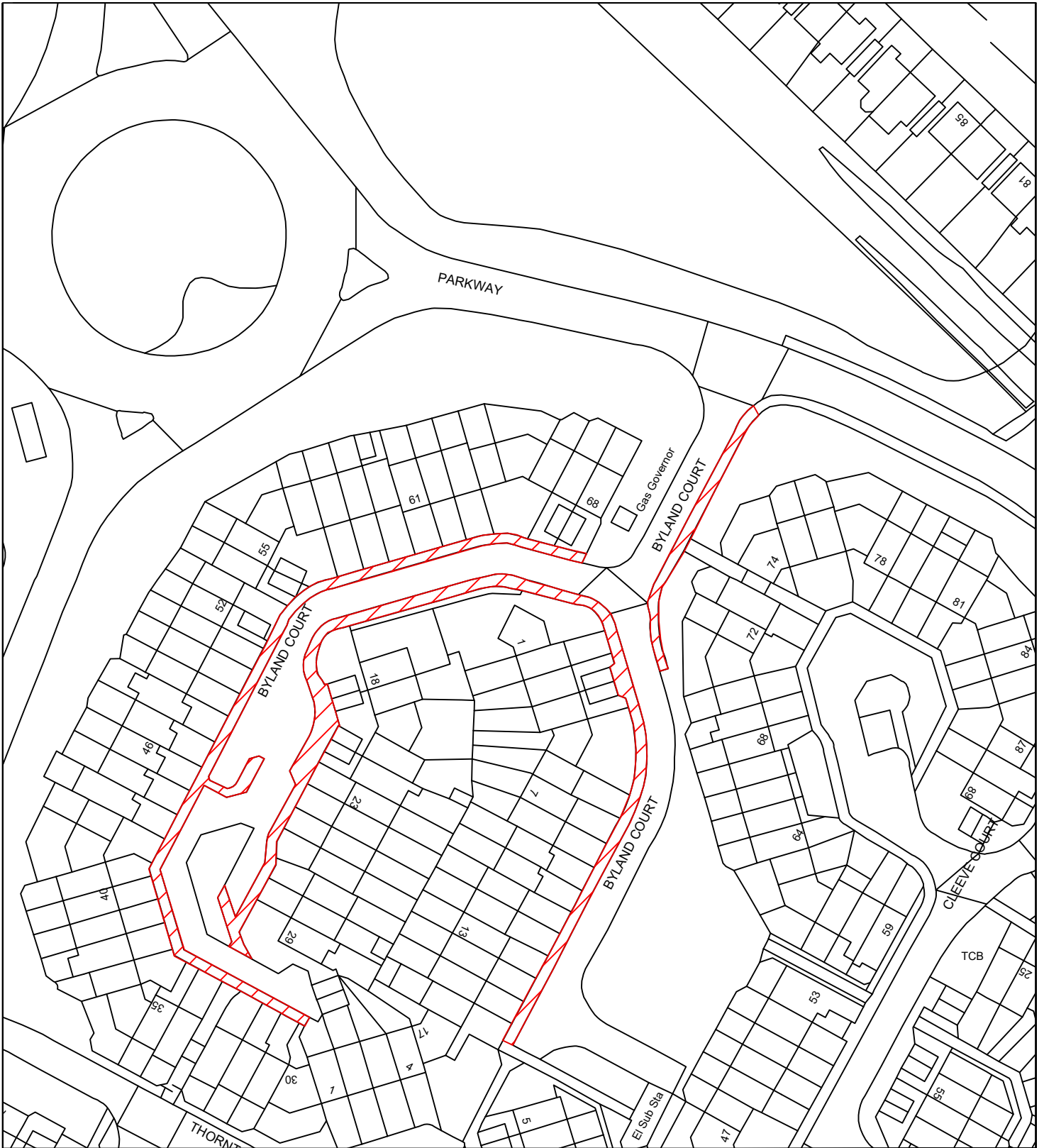
DRAWING No.

**10/HM/202425/170**

REVISION

**0**




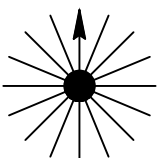


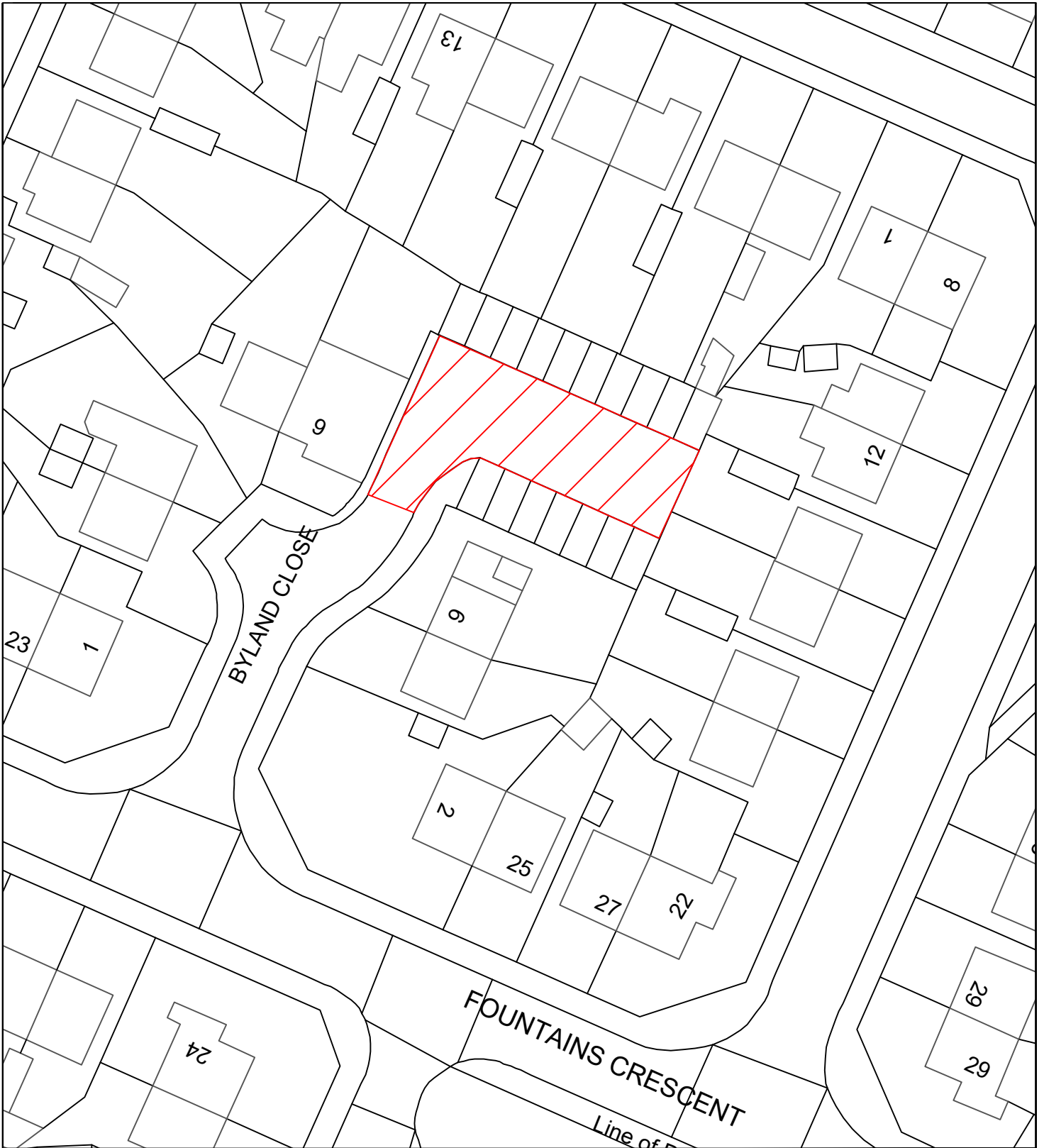
Reproduced from the Ordnance Survey mapping with the permission of the Controller of Her Majesty's Stationary Office © Crown Copyright. Unauthorised reproduction infringes Crown Copyright and may lead to prosecution or civil proceedings.  
 City of Sunderland. Licence No. 100018385. Date: 2023

**\*All Dimensions shown are Indicative, Start and End point to be confirmed by Engineer on site.**

**KEY**

 Proposed works location.  
 Approximate works area 900m<sup>2</sup>


<p><b>Sunderland City Council</b></p> <p>Transport and Infrastructure,          City Development,          Plater Way          City Hall          Sunderland          SR1 3AA          Telephone: 0191 520 5555          Web: <a href="http://www.sunderland.gov.uk">www.sunderland.gov.uk</a></p>	PROJECT		HIGHWAY MAINTENANCE PROGRAMME 2024/2025	
	TITLE		WARD	
	BYLAND COURT		WASHINGTON CENTRAL	
	PROJECT LEADER		NORTH	
	G. CARR			
	DRAWN BY	CHECKED BY		
GS	-	-		
DATE	SCALE	SHEET SIZE		
1/24	1:1250	A4		
DRAWING No.		REVISION		
10/HM/202425/171		0		



Reproduced from the Ordnance Survey mapping with the permission of the Controller of Her Majesty's Stationary Office © Crown Copyright. Unauthorised reproduction infringes Crown Copyright and may lead to prosecution or civil proceedings.  
City of Sunderland. Licence No. 100018385. Date: 2023

\*All Dimensions shown are Indicative, Start and End point to be confirmed by Engineer on site.

**KEY**

 Proposed works location. Approximate works area 83m<sup>2</sup>

**Sunderland City Council**

Transport and Infrastructure,  
City Development,  
Plater Way  
City Hall  
Sunderland  
SR1 3AA  
Telephone: 0191 520 5555  
Web: [www.sunderland.gov.uk](http://www.sunderland.gov.uk)

PROJECT

HIGHWAY MAINTENANCE PROGRAMME 2024/2025

TITLE

BYLAND CLOSE

WARD

HOUGHTON

PROJECT LEADER

G. CARR

NORTH

DRAWN BY

GS

CHECKED BY

-

APPROVED BY

-

DATE

12/23

SCALE

1:500

SHEET SIZE

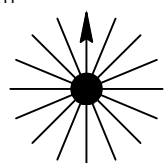
A4

DRAWING No.

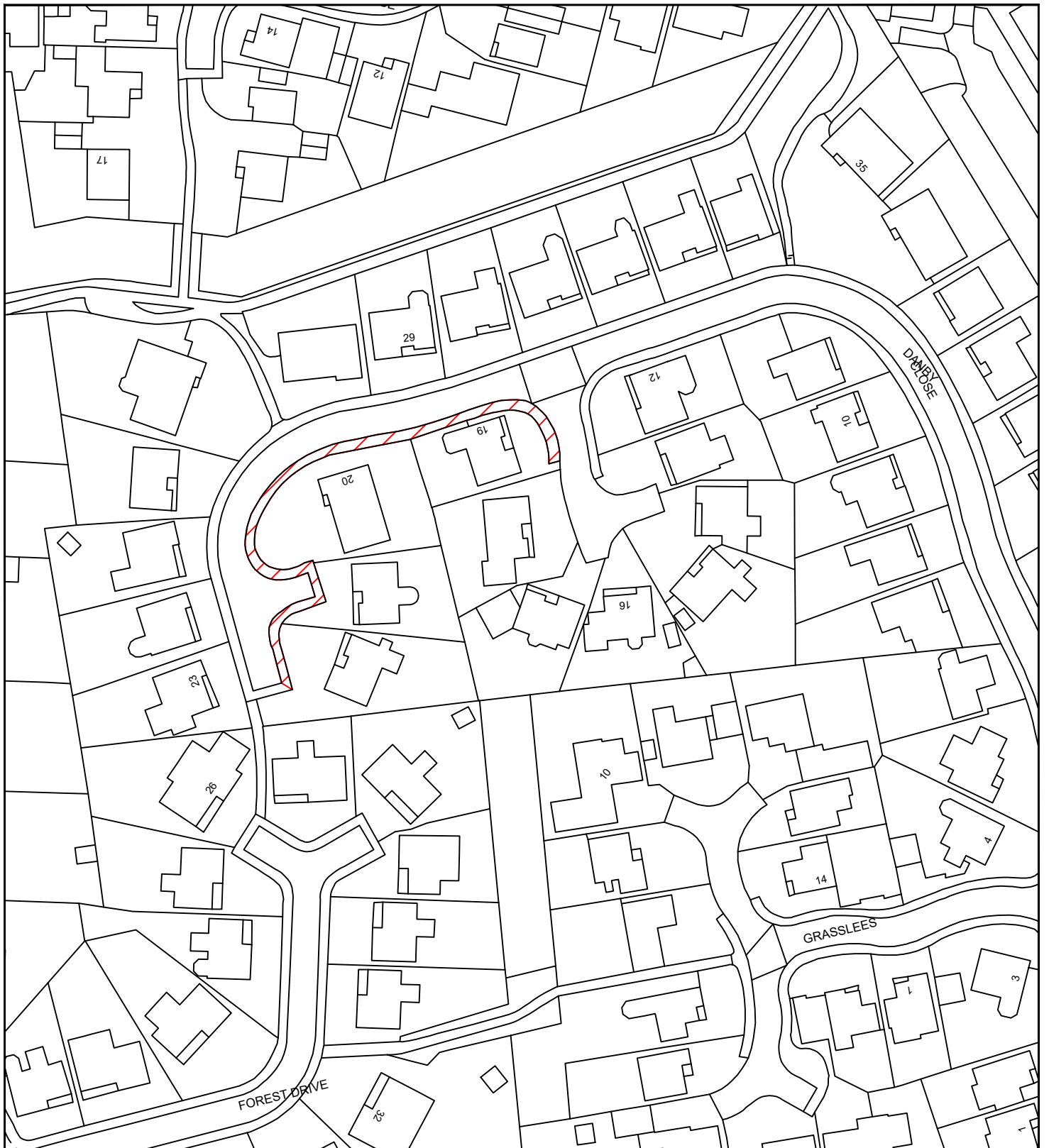
10/HM/202425/172

REVISION

0








Reproduced from the Ordnance Survey mapping with the permission of the Controller of Her Majesty's Stationary Office © Crown Copyright. Unauthorised reproduction infringes Crown Copyright and may lead to prosecution or civil proceedings.  
 City of Sunderland. Licence No. 100018385. Date: 2023

**\*All Dimensions shown are Indicative,  
 Start and End point to be confirmed by  
 Engineer on site.**

**KEY**

 Proposed works location.  
 Approximate works area 232 m<sup>2</sup>

**Sunderland  
 City Council**

Infrastructure and Transportation,  
 City Development,  
 Plater Way  
 City Hall  
 Sunderland  
 SR1 3AA  
 Telephone: 0191 520 5555  
 Web: [www.sunderland.gov.uk](http://www.sunderland.gov.uk)

PROJECT

**HIGHWAY MAINTENANCE PROGRAMME 2024/2025**

TITLE

**DANBY CLOSE FOOTWAY**

WARD

**WASHINGTON  
 SOUTH**

PROJECT LEADER

**G. CARR**

NORTH

DRAWN BY  
**GS**

CHECKED BY  
**T.SMITH**

APPROVED BY  
**-**

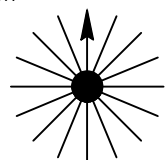
DATE  
**01/2022**

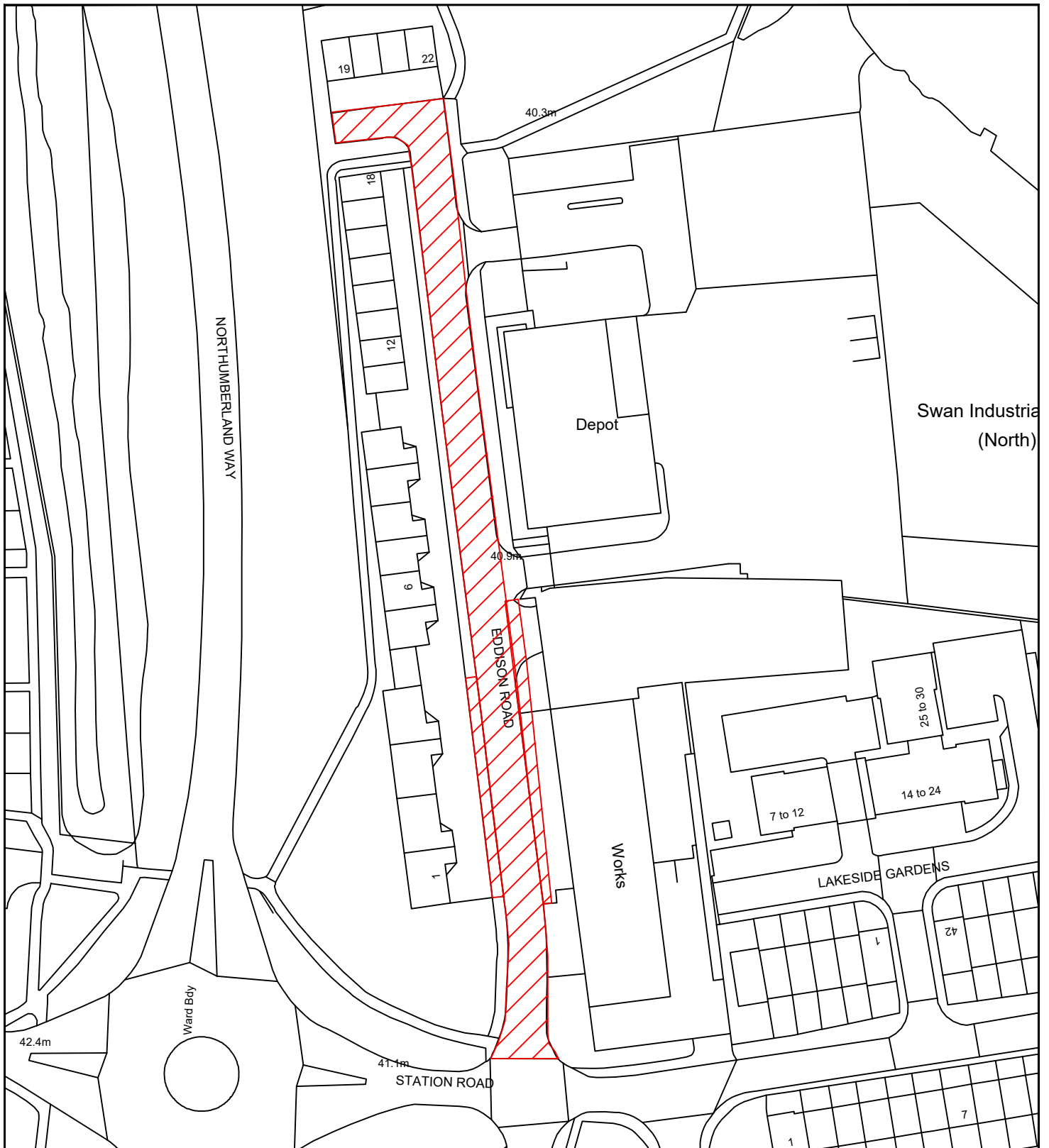
SCALE  
**1:1000**

SHEET SIZE  
**A4**

DRAWING No. **10/HM/202425/173**

REVISION  
**0**






Reproduced from the Ordnance Survey mapping with the permission of the Controller of Her Majesty's Stationary Office © Crown Copyright. Unauthorised reproduction infringes Crown Copyright and may lead to prosecution or civil proceedings.  
 City of Sunderland. Licence No. 100018385. Date: 2023

**\*All Dimensions shown are Indicative, Start and End point to be confirmed by Engineer on site.**

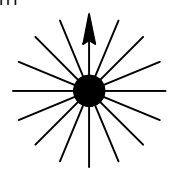
**KEY**

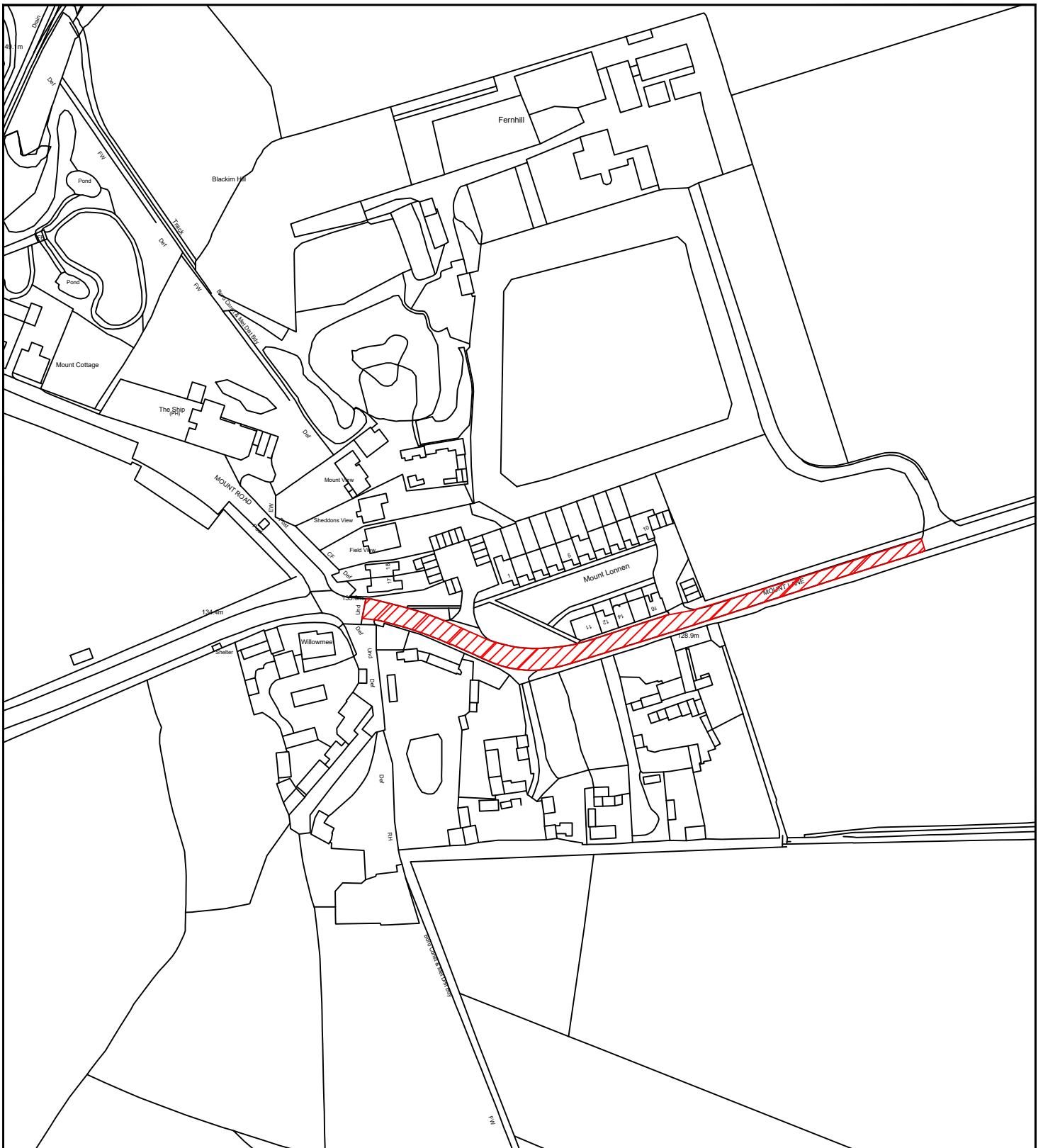
 Proposed works location.  
 Approximate works area 1350 m<sup>2</sup>

**Sunderland City Council**

Infrastructure and Transportation,  
 City Development,  
 Plater Way  
 City Hall  
 Sunderland  
 SR1 3AA  
 Telephone: 0191 520 5555  
 Web: [www.sunderland.gov.uk](http://www.sunderland.gov.uk)

PROJECT			HIGHWAY MAINTENANCE PROGRAMME 2024/2025		
TITLE		EDDISON ROAD FOOTWAY AND CARRIAGEWAY		WARD WASHINGTON EAST	
PROJECT LEADER			G. CARR		
DRAWN BY	CHECKED BY	APPROVED BY			
GS	T.SMITH	-			
DATE	SCALE	SHEET SIZE			
01/2022	1:1000	A4			
DRAWING No.		10/HM/202425/174		REVISION	
				0	






Reproduced from the Ordnance Survey mapping with the permission of the Controller of Her Majesty's Stationary Office © Crown Copyright. Unauthorised reproduction infringes Crown Copyright and may lead to prosecution or civil proceedings.  
City of Sunderland. Licence No. 100018385. Date: 2023

**\*All Dimensions shown are Indicative, Start and End point to be confirmed by Engineer on site.**

**KEY**

 Proposed works location.  
Approximate works area 1338 m<sup>2</sup>

**Sunderland  
City Council**

Infrastructure and Transportation,  
City Development,  
Plater Way  
City Hall  
Sunderland  
SR1 3AA  
Telephone: 0191 520 5555  
Web: [www.sunderland.gov.uk](http://www.sunderland.gov.uk)

PROJECT

**HIGHWAY MAINTENANCE PROGRAMME 2024/2025**

TITLE

**MOUNT LANE**

WARD

**WASHINGTON WEST**

PROJECT LEADER

**G. CARR**

NORTH

DRAWN BY

**GS**

CHECKED BY

**T.SMITH**

APPROVED BY

-

DATE

**01/2022**

SCALE

**1:2000**

SHEET SIZE

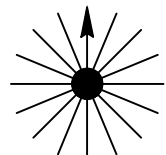
**A4**

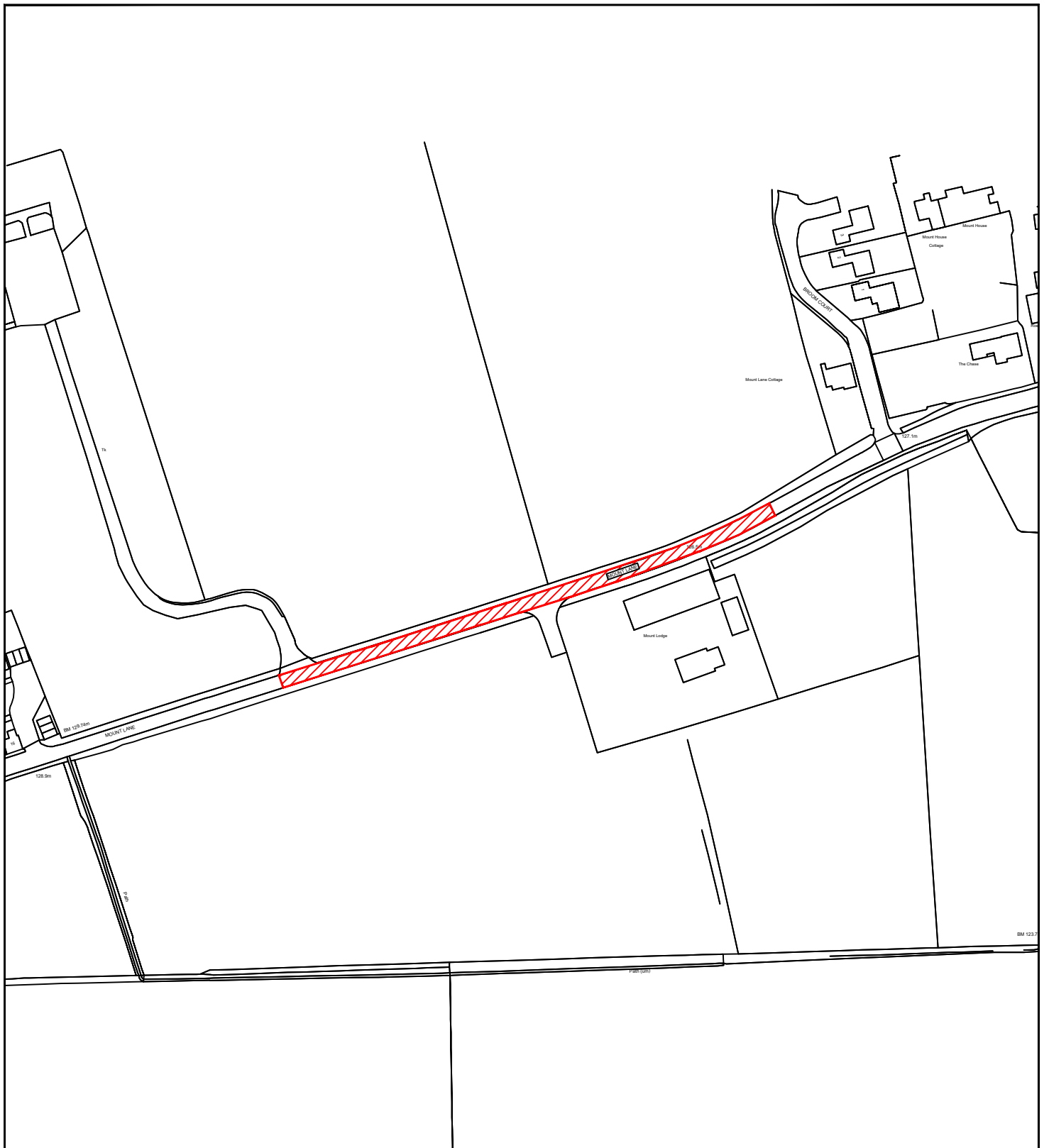
DRAWING No.

**10/HM/202425/175**

REVISION

**0**






Reproduced from the Ordnance Survey mapping with the permission of the Controller of Her Majesty's Stationary Office © Crown Copyright. Unauthorised reproduction infringes Crown Copyright and may lead to prosecution or civil proceedings.  
 City of Sunderland. Licence No. 100018385. Date: 2023

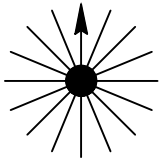
**\*All Dimensions shown are Indicative, Start and End point to be confirmed by Engineer on site.**

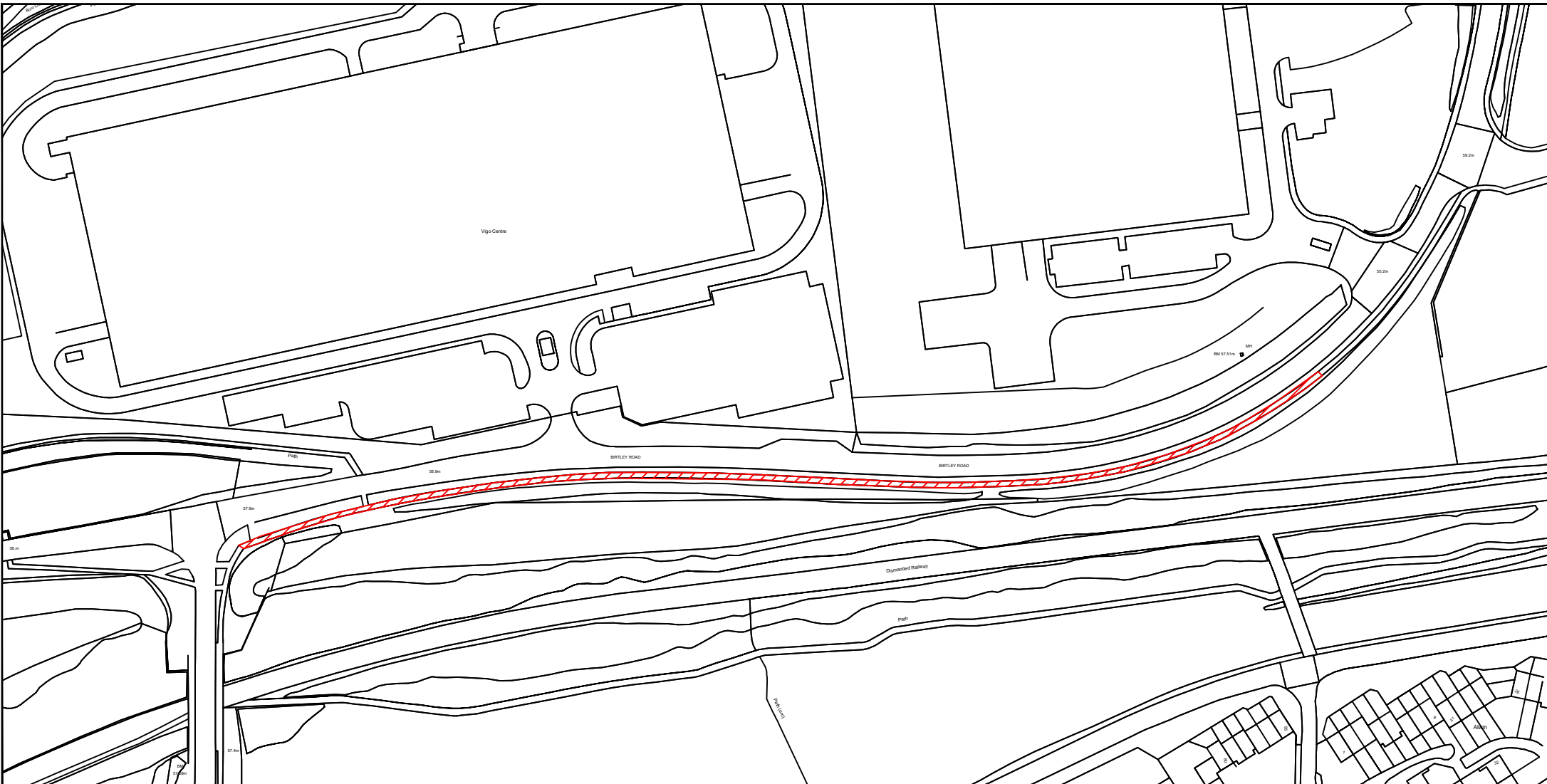
**KEY**

 Proposed works location.  
 Approximate works area 946 m<sup>2</sup>

**Sunderland City Council**

Infrastructure and Transportation,  
 City Development,  
 Plater Way  
 City Hall  
 Sunderland  
 SR1 3AA  
 Telephone: 0191 520 5555  
 Web: [www.sunderland.gov.uk](http://www.sunderland.gov.uk)

PROJECT <b>HIGHWAY MAINTENANCE PROGRAMME 2024/2025</b>		
TITLE <b>MOUNT LANE PHASE 2</b>		WARD <b>WASHINGTON WEST</b>
PROJECT LEADER <b>G. CARR</b>		NORTH 
DRAWN BY <b>GS</b>	CHECKED BY <b>T.SMITH</b>	
DATE <b>01/2022</b>	SCALE <b>1:2000</b>	
DRAWING No. <b>10/HM/202425/176</b>		
APPROVED BY <b>-</b>		SHEET SIZE <b>A4</b>
REVISION <b>0</b>		

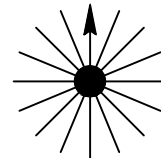


**Sunderland City Council**


Transport and Infrastructure,  
City Development,  
Plater Way  
City Hall  
Sunderland  
SR1 3AA  
Telephone: 0191 520 5555  
Web: [www.sunderland.gov.uk](http://www.sunderland.gov.uk)

PROJECT		
HIGHWAY MAINTENANCE PROGRAMME 2024/2025		
TITLE		WARD
BIRTLEY ROAD WASHINGTON FOOTWAY, SOUTHSIDE		WASHINGTON SOUTH
PROJECT LEADER		
G. CARR		
DRAWN BY	CHECKED BY	APPROVED BY
J.T.	-	-
DATE	SCALE	SHEET SIZE
JANUARY 2023	1:2000	A4
DRAWING No.		REVISION
10/HM/202324/177		0

NORTH

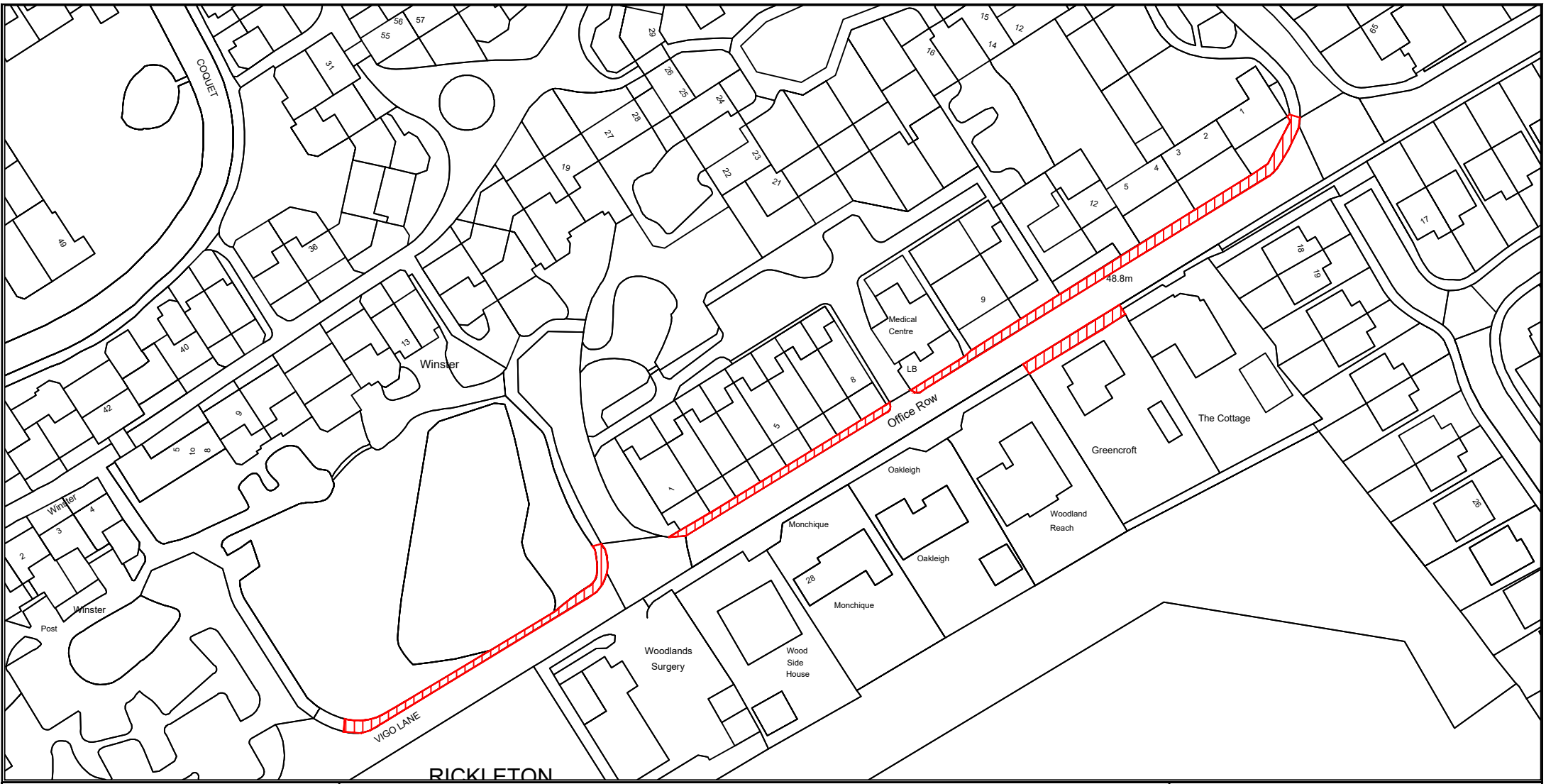


**KEY**

 Proposed works location.  
Approximate works area 832m<sup>2</sup>

\*All Dimensions shown are Indicative,  
Start and End point to be confirmed by  
Engineer on site.

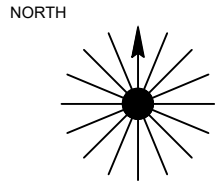
Reproduced from the Ordnance Survey mapping with the permission of the Controller of Her Majesty's Stationary Office © Crown Copyright. Unauthorised reproduction infringes Crown Copyright and may lead to prosecution or civil proceedings.  
City of Sunderland. Licence No. 100018385. Date: 2020




**Sunderland  
City Council**

Transport & Infrastructure,  
City Development,  
Plater Way  
City Hall  
Sunderland  
SR1 3AA  
Telephone: 0191 520 5555  
Web: [www.sunderland.gov.uk](http://www.sunderland.gov.uk)

PROJECT <b>HIGHWAY MAINTENANCE PROGRAMME 2024/2025</b>		
TITLE <b>VIGO LANE/OFFICE ROW - FOOTWAY WASHINGTON</b>		WARD <b>WASHINGTON SOUTH</b>
PROJECT LEADER <b>G. CARR</b>		
DRAWN BY <b>JT</b>	CHECKED BY <b>T. SMITH</b>	APPROVED BY <b>-</b>
DATE <b>JANUARY 2023</b>	SCALE <b>1:1000</b>	SHEET SIZE <b>A4</b>
DRAWING No. <b>10/HM/202425/178</b>		REVISION <b>0</b>

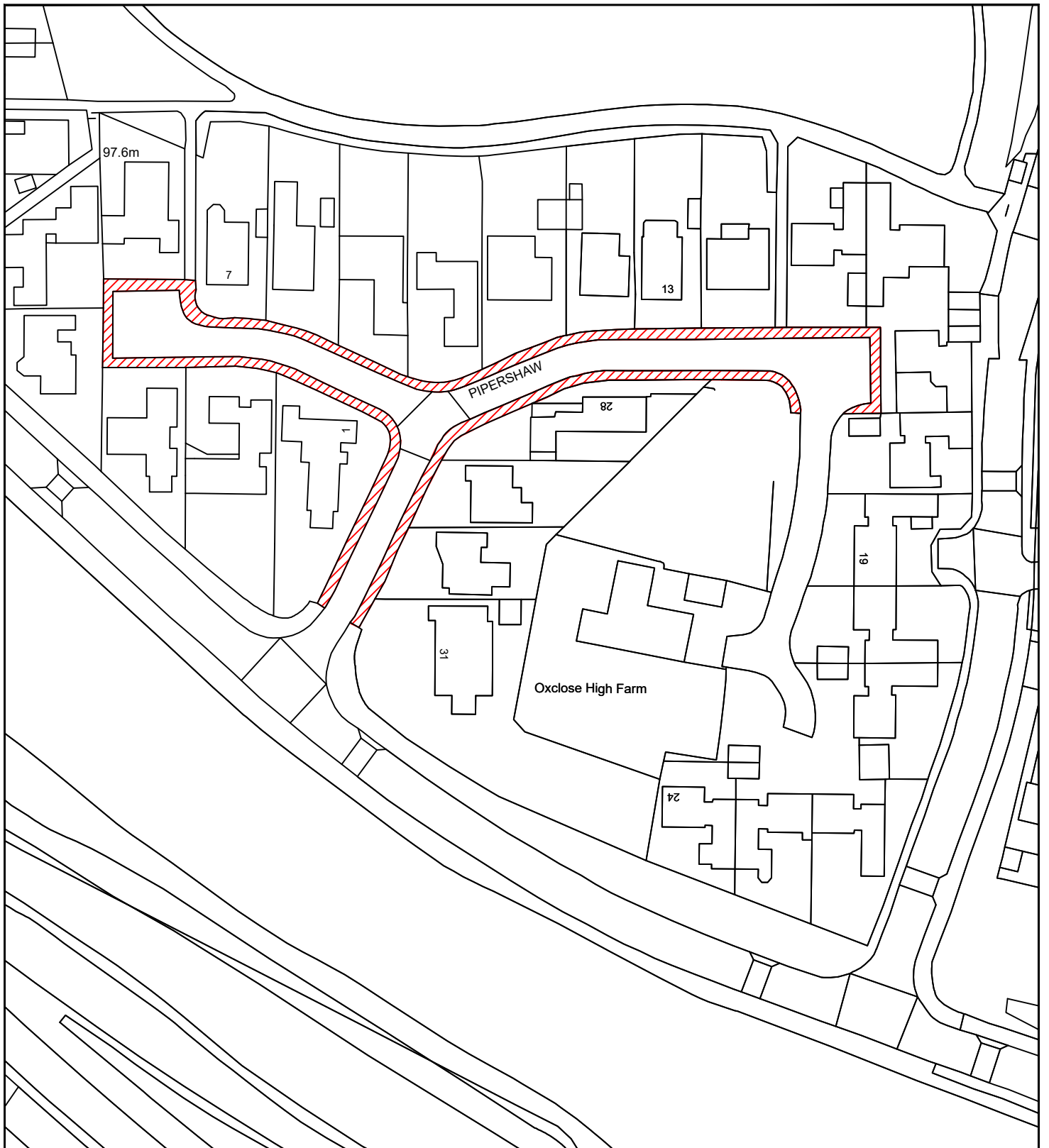


**KEY**

 Proposed works location.  
Approximate works area \*m<sup>2</sup>

\*All Dimensions shown are Indicative,  
Start and End point to be confirmed by  
Engineer on site.


Reproduced from the Ordnance Survey mapping with the permission of the Controller of Her Majesty's Stationary Office © Crown Copyright. Unauthorised reproduction infringes Crown Copyright and may lead to prosecution or civil proceedings.  
City of Sunderland. Licence No. 100018385. Date: 2023



Reproduced from the Ordnance Survey mapping with the permission of the Controller of Her Majesty's Stationary Office © Crown Copyright. Unauthorised reproduction infringes Crown Copyright and may lead to prosecution or civil proceedings.  
City of Sunderland. Licence No. 100018385. Date: 2023

\*All Dimensions shown are Indicative, Start and End point to be confirmed by Engineer on site.

**KEY**

 Proposed works location.  
Approximate works area 730 m<sup>2</sup>

**Sunderland  
City Council**

Infrastructure and Transportation,  
City Development,  
Plater Way  
City Hall  
Sunderland  
SR1 3AA  
Telephone: 0191 520 5555  
Web: [www.sunderland.gov.uk](http://www.sunderland.gov.uk)

PROJECT

HIGHWAY MAINTENANCE PROGRAMME 2024/2025

TITLE

PIPERSHAW

WARD

WASHINGTON WEST

PROJECT LEADER

G. CARR

NORTH

DRAWN BY  
GS

CHECKED BY  
T.SMITH

APPROVED BY  
-

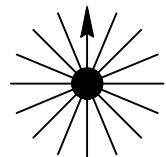
DATE  
01/2022

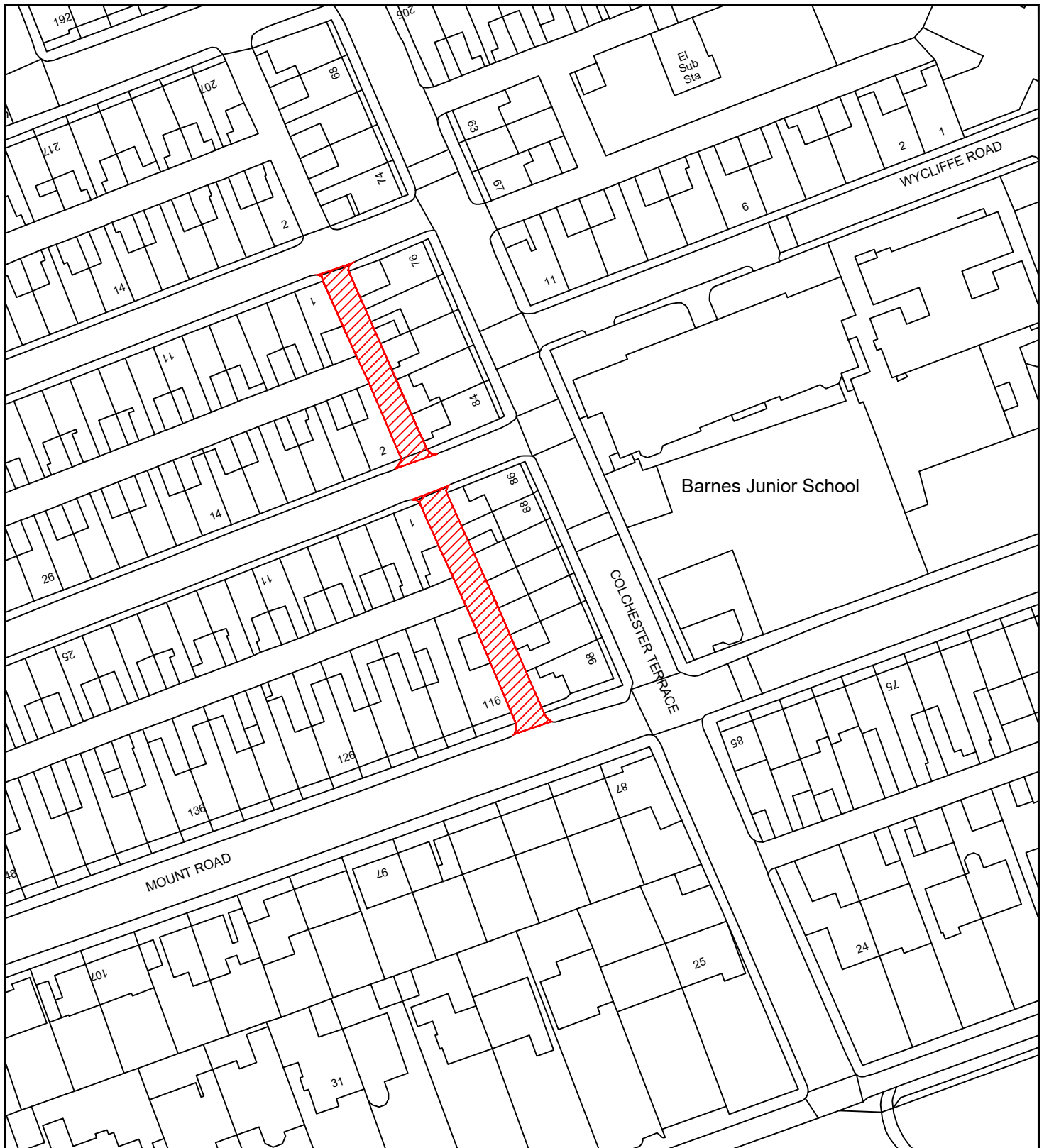
SCALE  
1:1000

SHEET SIZE  
A4

DRAWING No. 10/HM/202425/179

REVISION  
0






Reproduced from the Ordnance Survey mapping with the permission of the Controller of Her Majesty's Stationary Office © Crown Copyright. Unauthorised reproduction infringes Crown Copyright and may lead to prosecution or civil proceedings.  
 City of Sunderland. Licence No. 100018385. Date: 2023

**\*All Dimensions shown are Indicative, Start and End point to be confirmed by Engineer on site.**

**KEY**

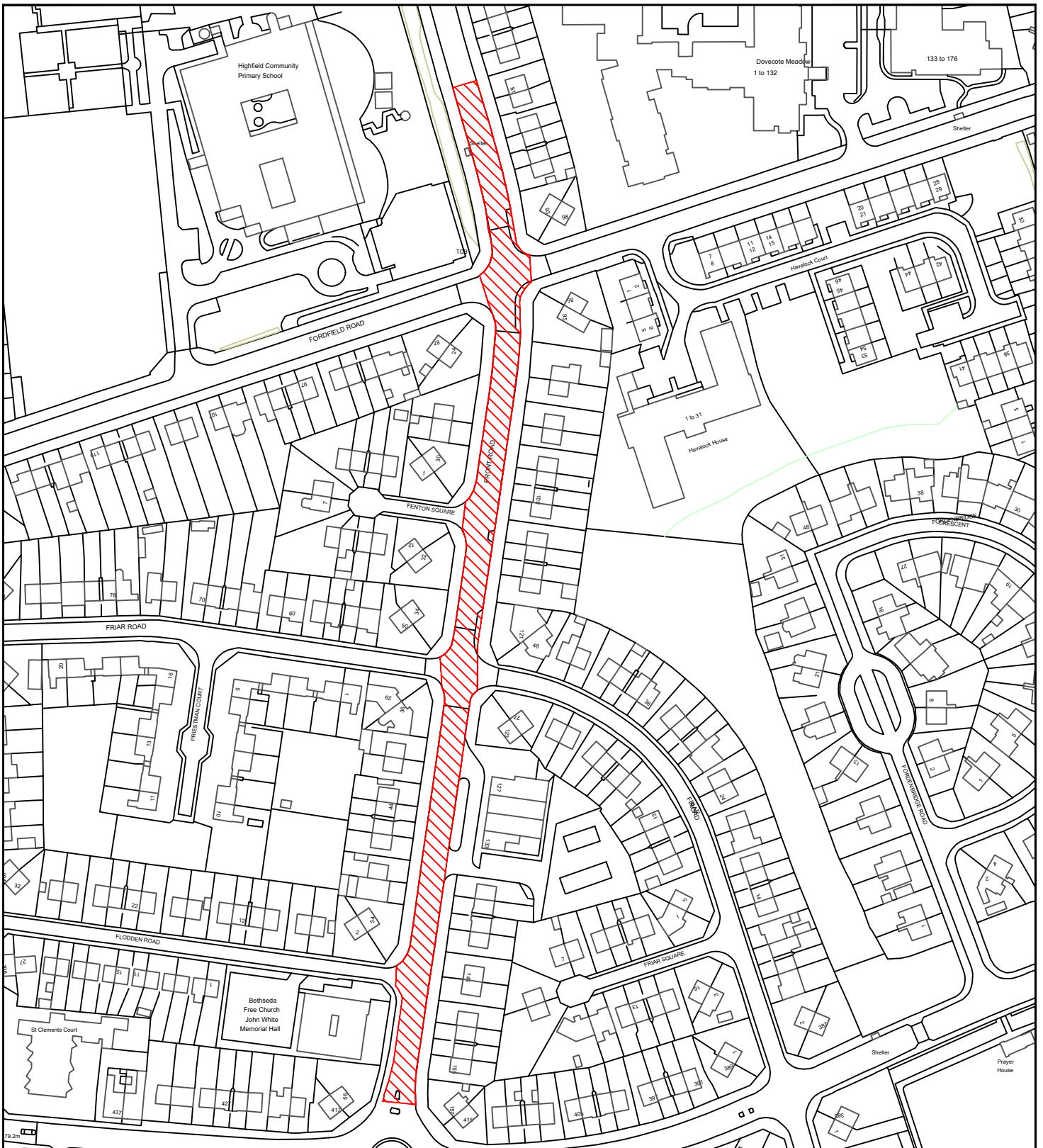
 Proposed works location.  
 Approximate works area 461 m<sup>2</sup>

**Sunderland City Council**

Infrastructure and Transportation,  
 City Development,  
 Plater Way  
 City Hall  
 Sunderland  
 SR1 3AA  
 Telephone: 0191 520 5555  
 Web: [www.sunderland.gov.uk](http://www.sunderland.gov.uk)

PROJECT			HIGHWAY MAINTENANCE PROGRAMME 2024/2025						
TITLE		COLCHESTER TERRACE (REAR)		WARD		BARNES			
PROJECT LEADER			G. CARR			NORTH 			
DRAWN BY		P.EVERETT		CHECKED BY				T.SMITH	
DATE		3/2/2021		APPROVED BY				-	
DRAWING No.		10/HM/202425/180		SHEET SIZE				A4	
						REVISION		0	






Reproduced from the Ordnance Survey mapping with the permission of the Controller of Her Majesty's Stationary Office © Crown Copyright. Unauthorised reproduction infringes Crown Copyright and may lead to prosecution or civil proceedings.  
 City of Sunderland. Licence No. 100018385. Date: 2023

**\*All Dimensions shown are Indicative,  
 Start and End point to be confirmed by  
 Engineer on site.**

**KEY**

 Proposed works location.  
 Approximate works area 3900m<sup>2</sup>

**Sunderland  
 City Council**

Infrastructure and Transportation,  
 City Development,  
 Plater Way  
 City Hall  
 Sunderland  
 SR1 3AA  
 Telephone: 0191 520 5555  
 Web: [www.sunderland.gov.uk](http://www.sunderland.gov.uk)

**PROJECT**

**HIGHWAY MAINTENANCE PROGRAMME 2024/2025**

**TITLE**  
**FRONT ROAD - VARIOUS PATCHES ON  
 STRETCH**

**WARD**  
**PALLION**

**PROJECT LEADER**  
**G. CARR**

**NORTH**

**DRAWN BY**  
**P.EVERETT**

**CHECKED BY**  
**T.SMITH**

**APPROVED BY**  
 -

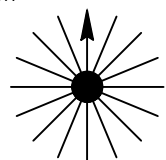
**DATE**  
**26/01/2021**

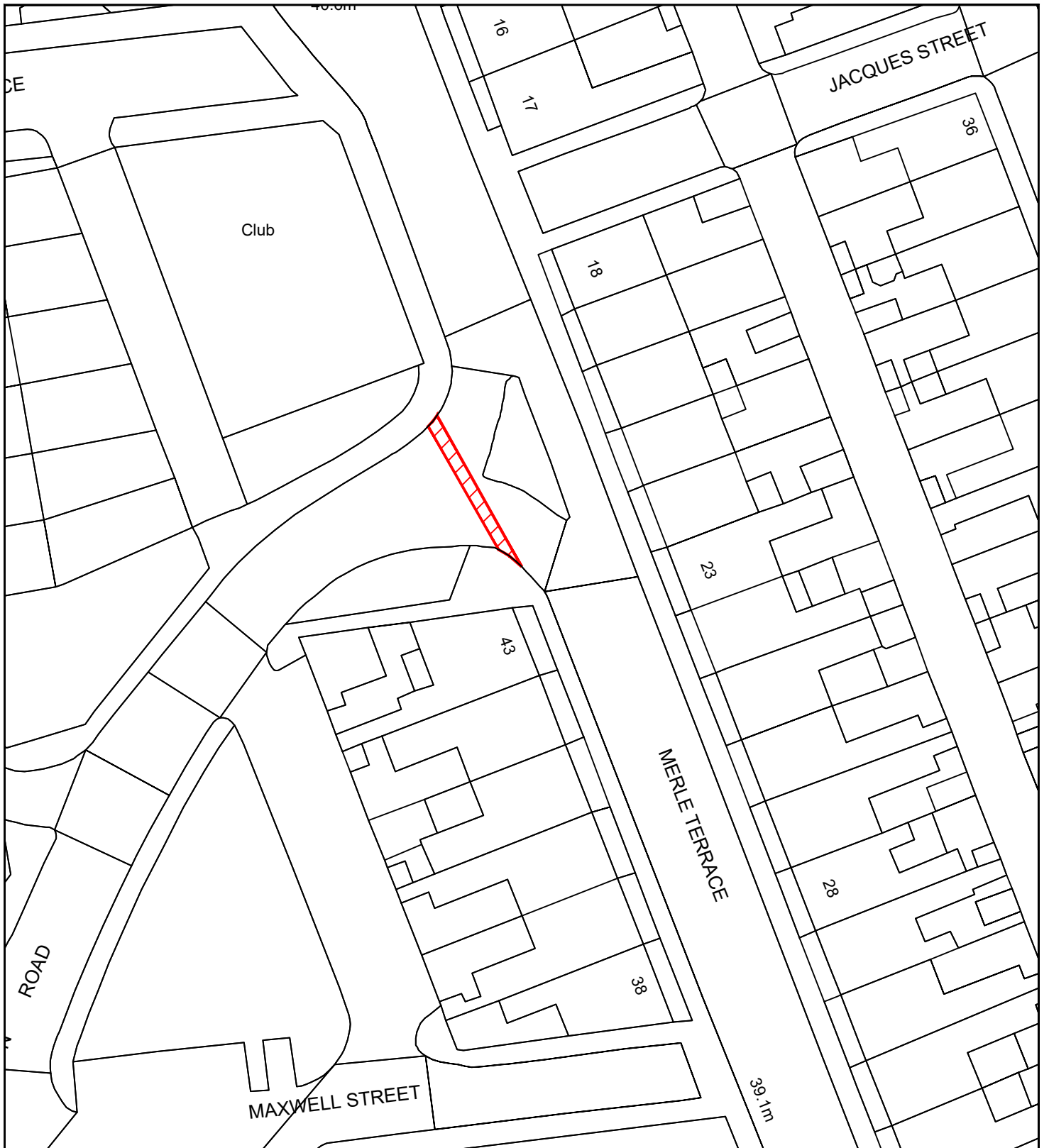
**SCALE**  
**1:2000**

**SHEET SIZE**  
**A4**

**DRAWING No.**  
**10/HM/202425/181**

**REVISION**  
**0**






Reproduced from the Ordnance Survey mapping with the permission of the Controller of Her Majesty's Stationary Office © Crown Copyright. Unauthorised reproduction infringes Crown Copyright and may lead to prosecution or civil proceedings.  
City of Sunderland. Licence No. 100018385. Date: 2023

\*All Dimensions shown are Indicative, Start and End point to be confirmed by Engineer on site.

**KEY**

 Proposed works location.  
Approximate works area 30m<sup>2</sup>

**Sunderland  
City Council**

Infrastructure and Transportation,  
City Development,  
Plater Way  
City Hall  
Sunderland  
SR1 3AA  
Telephone: 0191 520 5555  
Web: [www.sunderland.gov.uk](http://www.sunderland.gov.uk)

PROJECT

HIGHWAY MAINTENANCE PROGRAMME 2024/2025

TITLE

MELDON ROAD

WARD

PALLION

PROJECT LEADER

G. CARR

NORTH

DRAWN BY

P.EVERETT

CHECKED BY

T.SMITH

APPROVED BY

-

DATE

04/02/2022

SCALE

1:500

SHEET SIZE

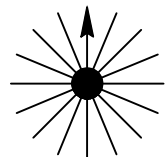
A4

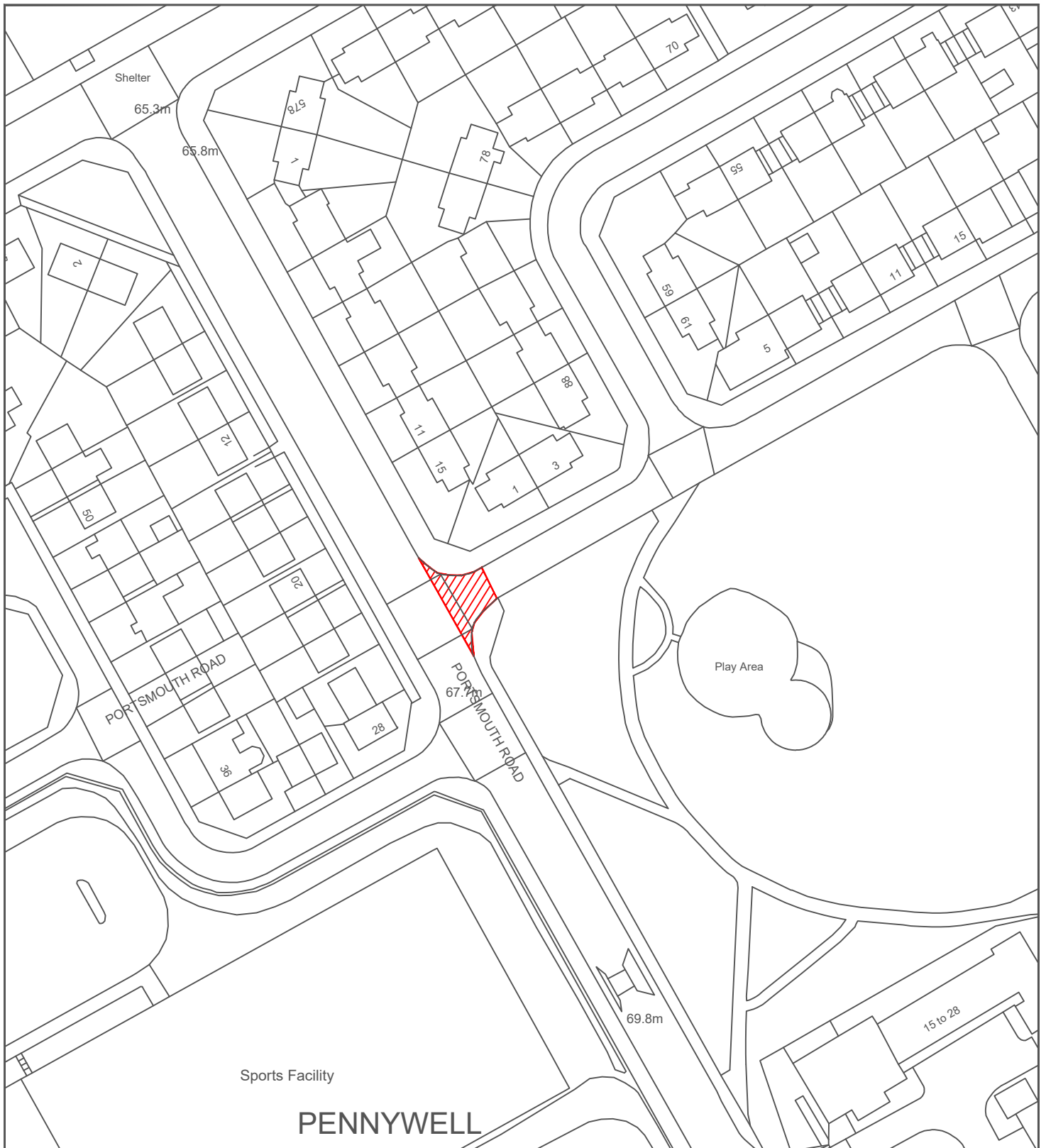
DRAWING No.

10/HM/202425/182

REVISION

0






Reproduced from the Ordnance Survey mapping with the permission of the Controller of Her Majesty's Stationary Office © Crown Copyright. Unauthorised reproduction infringes Crown Copyright and may lead to prosecution or civil proceedings. City of Sunderland. Licence No. 100018385. Date: 2020

\*All Dimensions shown are Indicative, Start and End point to be confirmed by Engineer on site.

**KEY**

 Proposed works location.  
Approximate works area 100m<sup>2</sup>

**Sunderland City Council**

Infrastructure and Transportation,  
City Development,  
Plater Way  
City Hall  
Sunderland  
SR1 3AA  
Telephone: 0191 520 5555  
Web: [www.sunderland.gov.uk](http://www.sunderland.gov.uk)


PROJECT			
HIGHWAY MAINTENANCE PROGRAMME 2024/2025			
TITLE		WARD	
PALMSTEAD ROAD		ST ANNES	
PROJECT LEADER			
G. CARR			
DRAWN BY	CHECKED BY	APPROVED BY	
P.Everett	T.Smith	G.Carr	
DATE	SCALE	SHEET SIZE	
26.01.23	1:1000	A4	
DRAWING No.		REVISION	
10/HM/202425/183		0/-	
			NORTH
			



Reproduced from the Ordnance Survey mapping with the permission of the Controller of Her Majesty's Stationary Office © Crown Copyright. Unauthorised reproduction infringes Crown Copyright and may lead to prosecution or civil proceedings.  
City of Sunderland. Licence No. 100018385. Date: 2023

**\*All Dimensions shown are Indicative, Start and End point to be confirmed by Engineer on site.**

**KEY**

 Proposed works location.  
Approximate works area 654m<sup>2</sup>

**Sunderland  
City Council**

Transport and Infrastructure,  
City Development,  
Plater Way  
City Hall  
Sunderland  
SR1 3AA  
Telephone: 0191 520 5555  
Web: [www.sunderland.gov.uk](http://www.sunderland.gov.uk)

PROJECT

**HIGHWAY MAINTENANCE PROGRAMME 2024/2025**

TITLE

**BEXLEY STREET EAST BACK**

WARD

**PALLION**

PROJECT LEADER

**G. CARR**

NORTH

DRAWN BY  
**P.EVERETT**

CHECKED BY  
**T.SMITH**

APPROVED BY  
-

DATE  
**13.10.23**

SCALE  
**1:1000**

SHEET SIZE  
**A4**

DRAWING No.  
**10/HM/202425/184**

REVISION  
**0**

