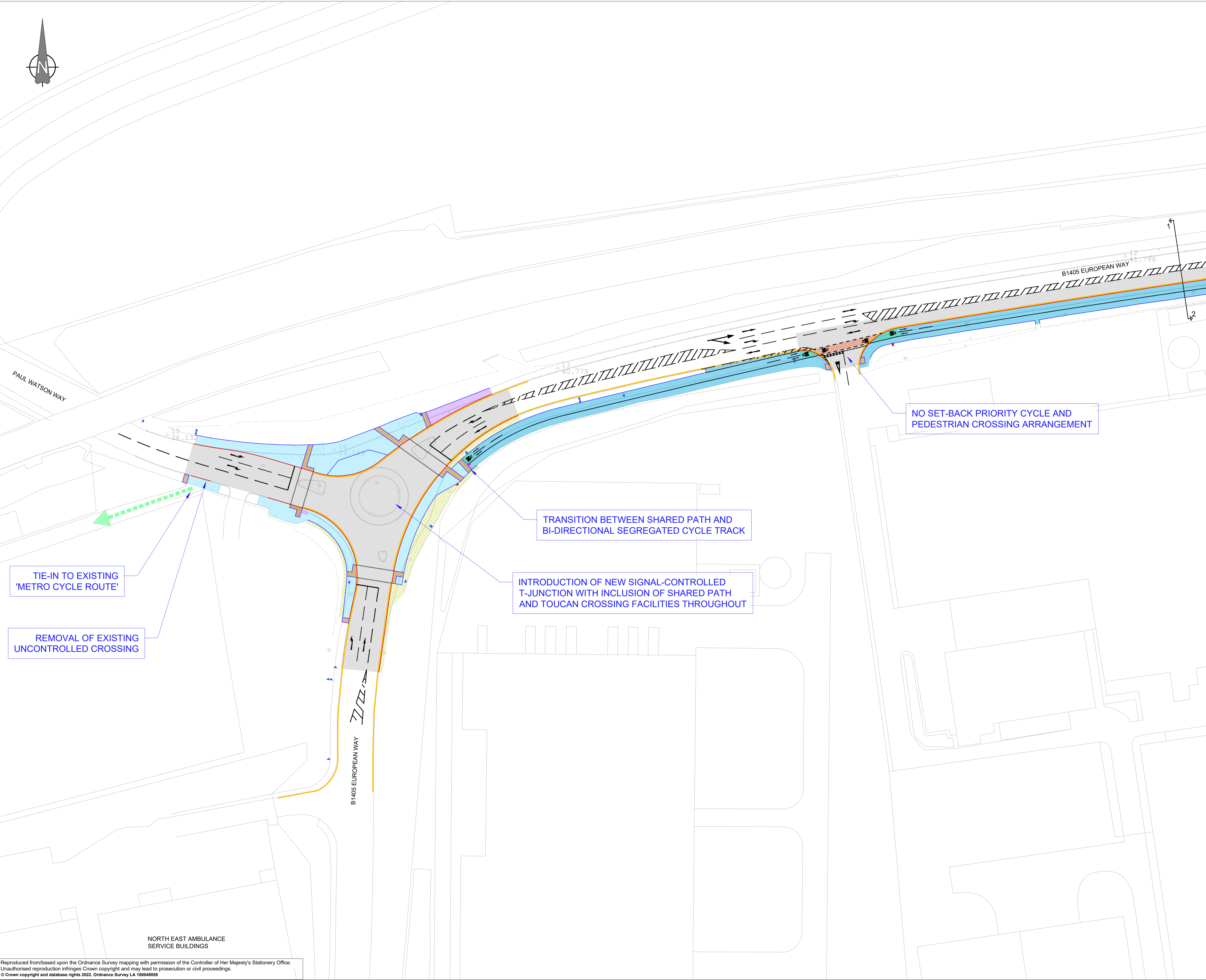
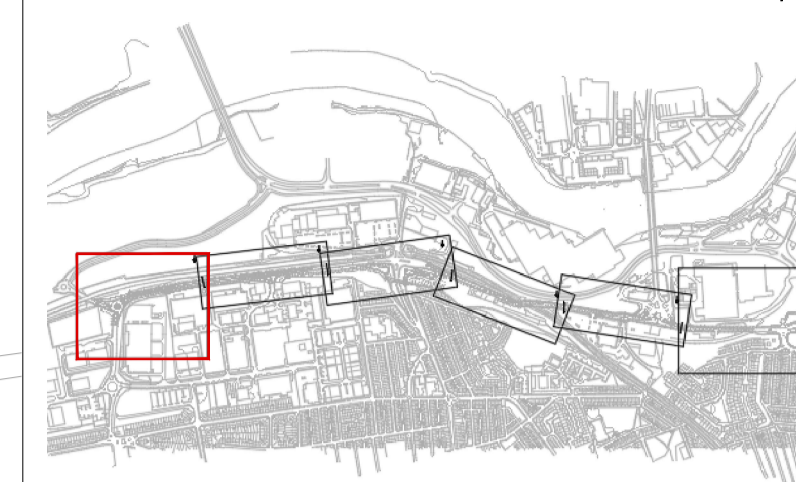


Location Plan
1:20,000



Key

- New Segregated Cycle Track
- New Shared Path
- New Footway
- New Carriageway and Resurfacing
- New Grassed Verge
- Cycle Paint (Green)
- Cycle Paint (Red)
- New Carriageway Edge
- New Footway/Cycleway Edge
- New Tactile Paving (Red or Buff)
- New Road Markings (White or Yellow)
- New Traffic Sign
- New Bus Shelter
- Existing 'Metro Cycle Route'

Notes

1. Information displayed on this drawing is simplified for the purposes of the engagement recipients.

TIE-IN TO EXISTING 'METRO CYCLE ROUTE'

REMOVAL OF EXISTING UNCONTROLLED CROSSING

TRANSITION BETWEEN SHARED PATH AND BI-DIRECTIONAL SEGREGATED CYCLE TRACK

INTRODUCTION OF NEW SIGNAL-CONTROLLED T-JUNCTION WITH INCLUSION OF SHARED PATH AND TOUCAN CROSSING FACILITIES THROUGHOUT

NO SET-BACK PRIORITY CYCLE AND PEDESTRIAN CROSSING ARRANGEMENT

FOR INFORMATION

Rev.	Date	Description	Drawn	Approved

Sunderland City Council

City Development Directorate
City Hall,
Plater Way,
Sunderland,
SR1 3AA

Project
Active Travel European Way

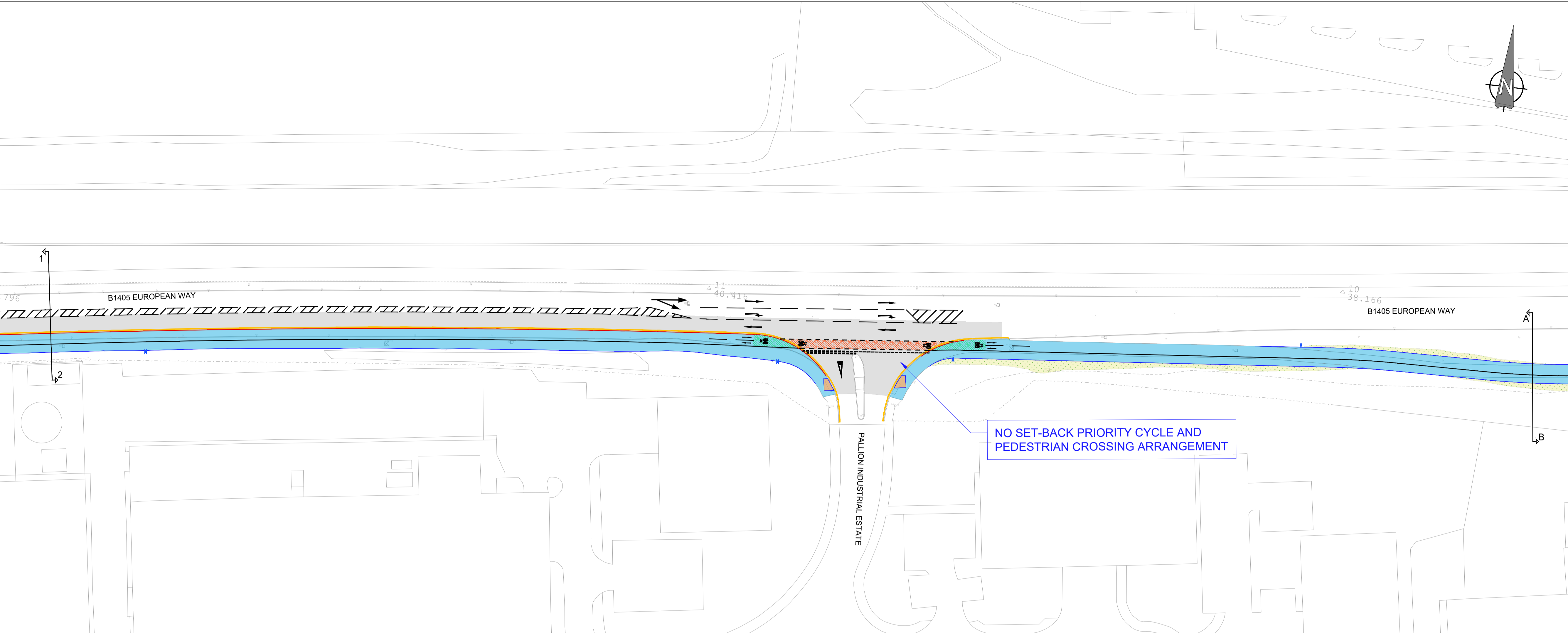
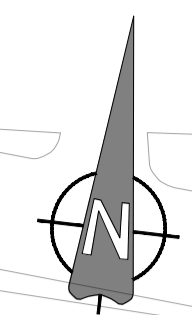
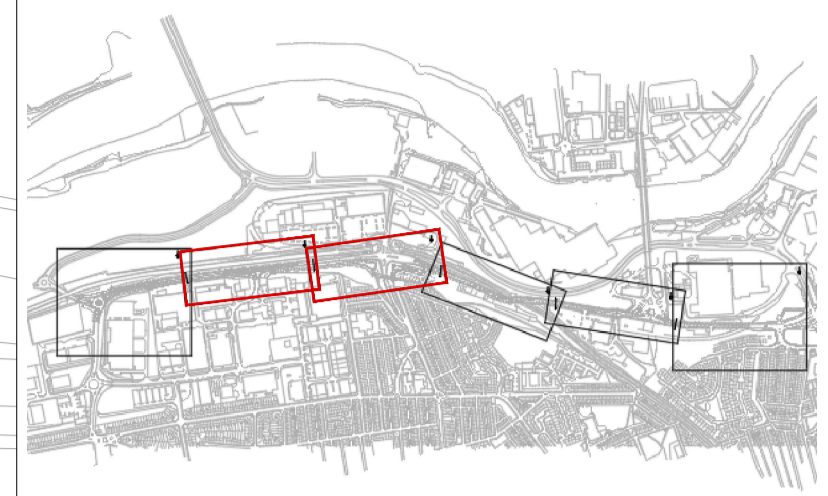
Subject
**Engagement Plans
Sheet 1 of 4**

Contact Peter Kennedy Approved by Ken Heads
 Drawn by MB Sheet size A1
 Scale 1:500 Date 09/11/23

Drawing No. ATEW-SCC-GEN-00-SK-Z-SK_012-S4 Revisions P01

NORTH EAST AMBULANCE SERVICE BUILDINGS

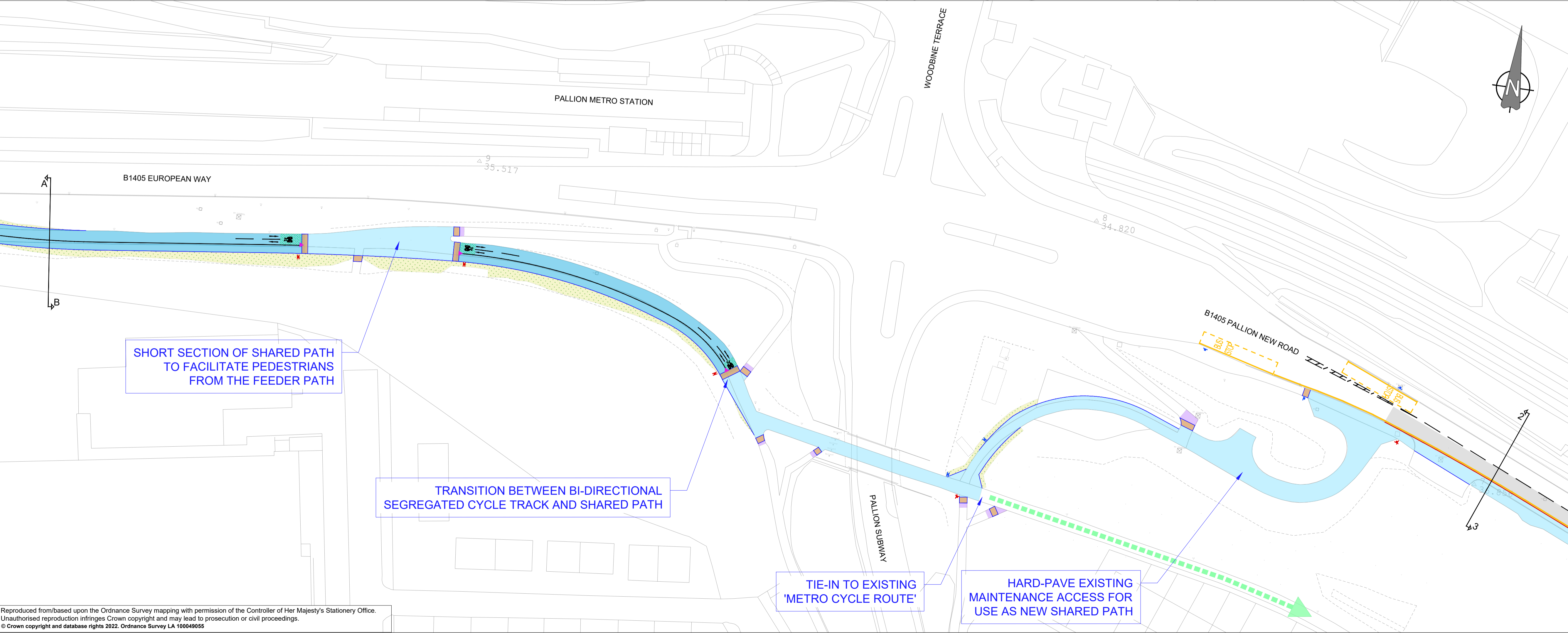
Reproduced from/based upon the Ordnance Survey mapping with permission of the Controller of Her Majesty's Stationery Office. Unauthorised reproduction infringes Crown copyright and may lead to prosecution or civil proceedings. © Crown copyright and database rights 2022. Ordnance Survey LA 100049055



- Key**
- █ New Segregated Cycle Track
 - █ New Shared Path
 - █ New Footway
 - █ New Carriageway and Resurfacing
 - █ New Grassed Verge
 - █ Cycle Paint (Green)
 - █ Cycle Paint (Red)
 - New Carriageway Edge
 - New Footway/Cycleway Edge
 - █ New Tactile Paving (Red or Buff)
 - New Road Markings (White or Yellow)
 - ▲ ▲ New Traffic Sign
 - █ New Bus Shelter
 - █ Existing 'Metro Cycle Route'

Notes

- Information displayed on this drawing is simplified for the purposes of the engagement recipients.



FOR INFORMATION

Rev	Date	Description	Drawn	Approved



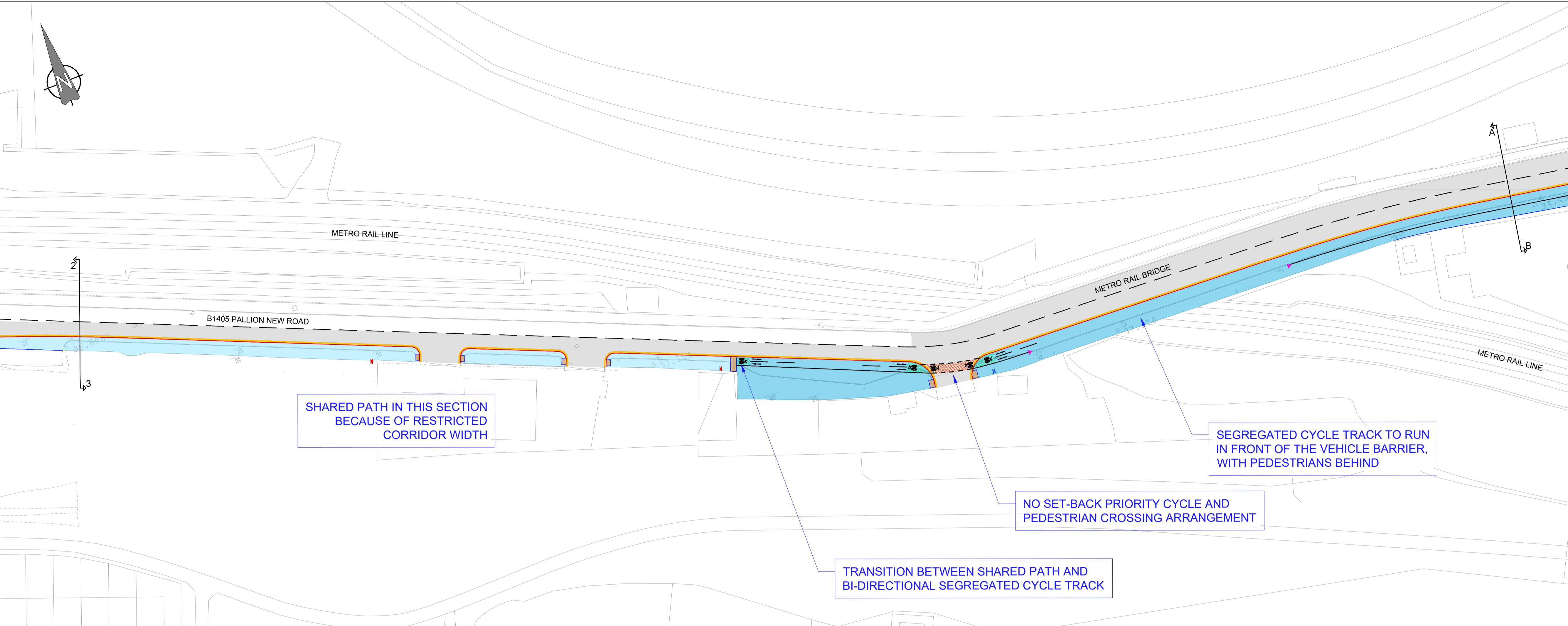
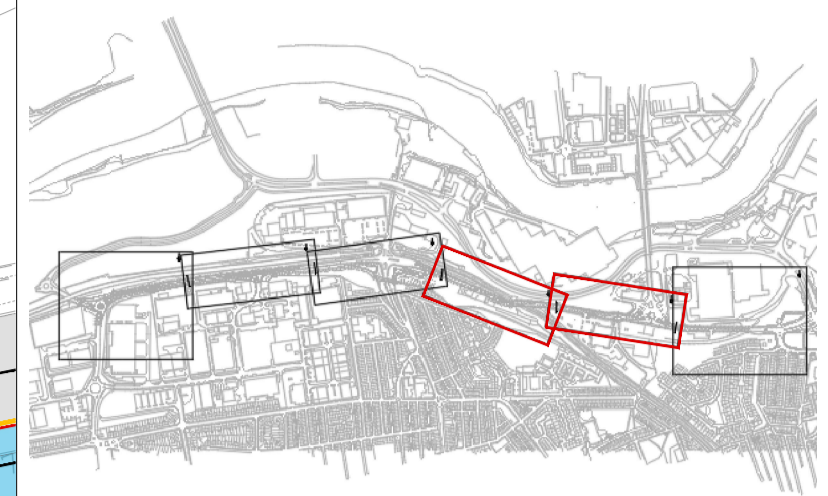
City Development Directorate
City Hall,
Plater Way,
Sunderland,
SR1 3AA

Project
Active Travel European Way

Subject
**Engagement Plan
Sheet 2 of 4**

Contact Peter Kennedy Approved by Ken Heads
Drawn by MB Sheet size A1
Scale 1:500 Date 09/11/23

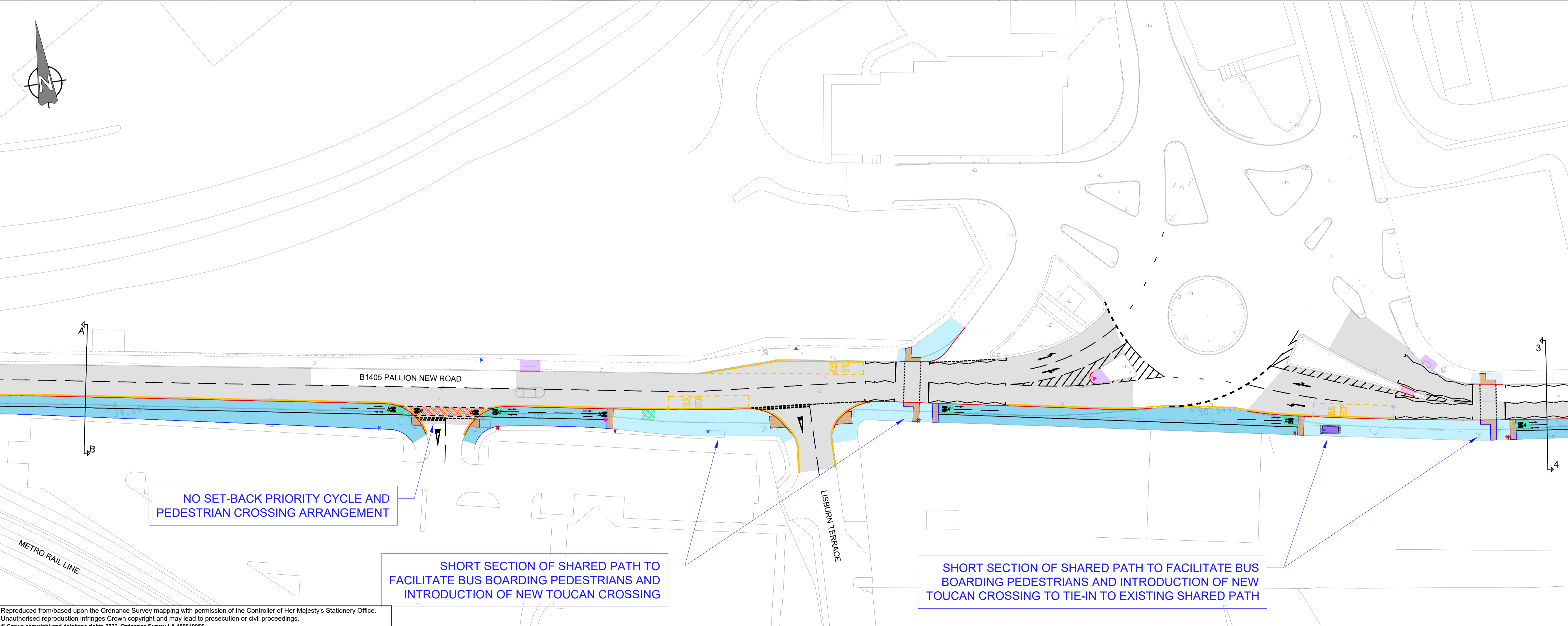
Drawing No. ATEW-SCC-GEN-00-SK-Z-SK_013-S4 Revisions P01



- Key**
- New Segregated Cycle Track
 - New Shared Path
 - New Footway
 - New Carriageway and Resurfacing
 - New Grassed Verge
 - Cycle Paint (Green)
 - Cycle Paint (Red)
 - New Carriageway Edge
 - New Footway/Cycleway Edge
 - New Tactile Paving (Red or Buff)
 - New Road Markings (White or Yellow)
 - New Traffic Sign
 - New Bus Shelter
 - Existing 'Metro Cycle Route'

Notes

- Information displayed on this drawing is simplified for the purposes of the engagement recipients.

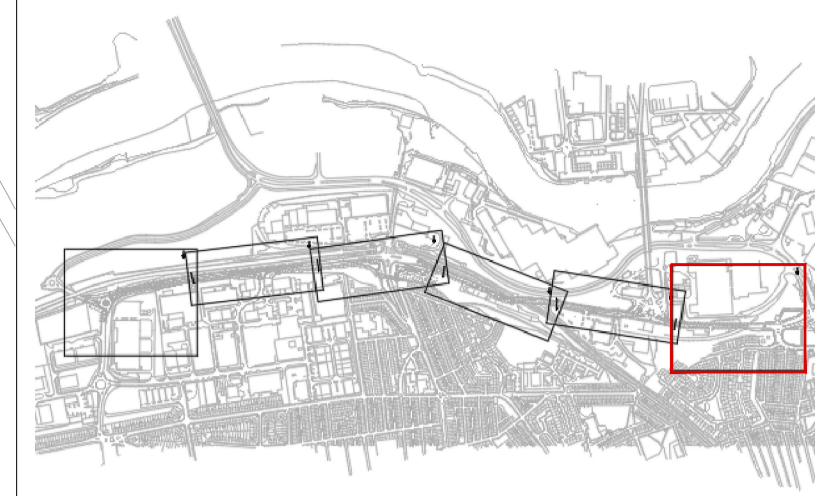
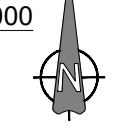


FOR INFORMATION

Rev.	Date	Description	Drawn	Approved

Sunderland City Council
City Development Directorate
City Hall,
Plater Way,
Sunderland,
SR1 3AA

Project	Active Travel European Way
Subject	Engagement Plan Sheet 3 of 4
Contact	Peter Kennedy
Approved by	Ken Heads
Drawn by	MB
Sheet size	A1
Scale	1:500
Date	09/11/23
Drawing No.	ATEW-SCC-GEN-00-SK-Z-SK_014-S4
Revisions	P01



- Key**
- New Segregated Cycle Track
 - New Shared Path
 - New Footway
 - New Carriageway and Resurfacing
 - New Grassed Verge
 - Cycle Paint (Green)
 - Cycle Paint (Red)
 - New Carriageway Edge
 - New Footway/Cycleway Edge
 - New Tactile Paving (Red or Buff)
 - New Road Markings (White or Yellow)
 - New Traffic Sign
 - New Bus Shelter
 - Existing 'Metro Cycle Route'

Notes

1. Information displayed on this drawing is simplified for the purposes of the engagement recipients.

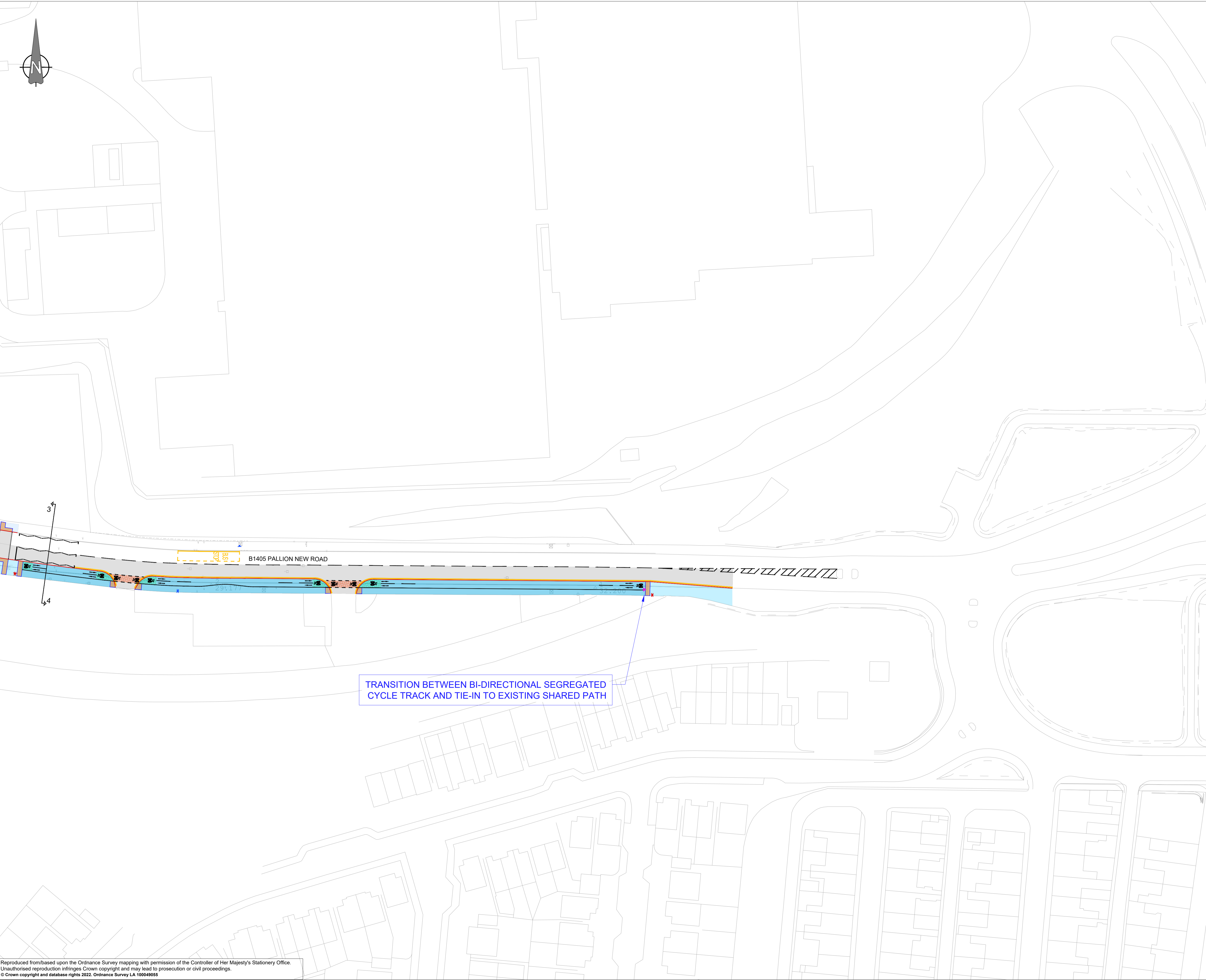
FOR CONSTRUCTION

Rev.	Date	Description	Drawn	Approved

Sunderland City Council

City Development Directorate
City Hall,
Plater Way,
Sunderland,
SR1 3AA

Project	Active Travel European Way
Subject	Engagement Plan Sheet 4 of 4
Contact	Peter Kennedy
Approved by	Ken Heads
Drawn by	MB
Sheet size	A1
Scale	1:500
Date	09/11/23
Drawing No.	ATEW-SCC-GEN-00-SK-Z-SK_015-S4
Revisions	P01



Reproduced from based upon the Ordnance Survey mapping with permission of the Controller of Her Majesty's Stationery Office. Unauthorised reproduction infringes Crown copyright and may lead to prosecution or civil proceedings. © Crown copyright and database rights 2022. Ordnance Survey LA 100049055