

# Highway Maintenance Programme 2024 / 2025 West Area



## **Sunderland City Council**

Highways Asset Management,  
Transport and Infrastructure,  
City Hall,  
Plater Way,  
Sunderland.  
SR1 3AA

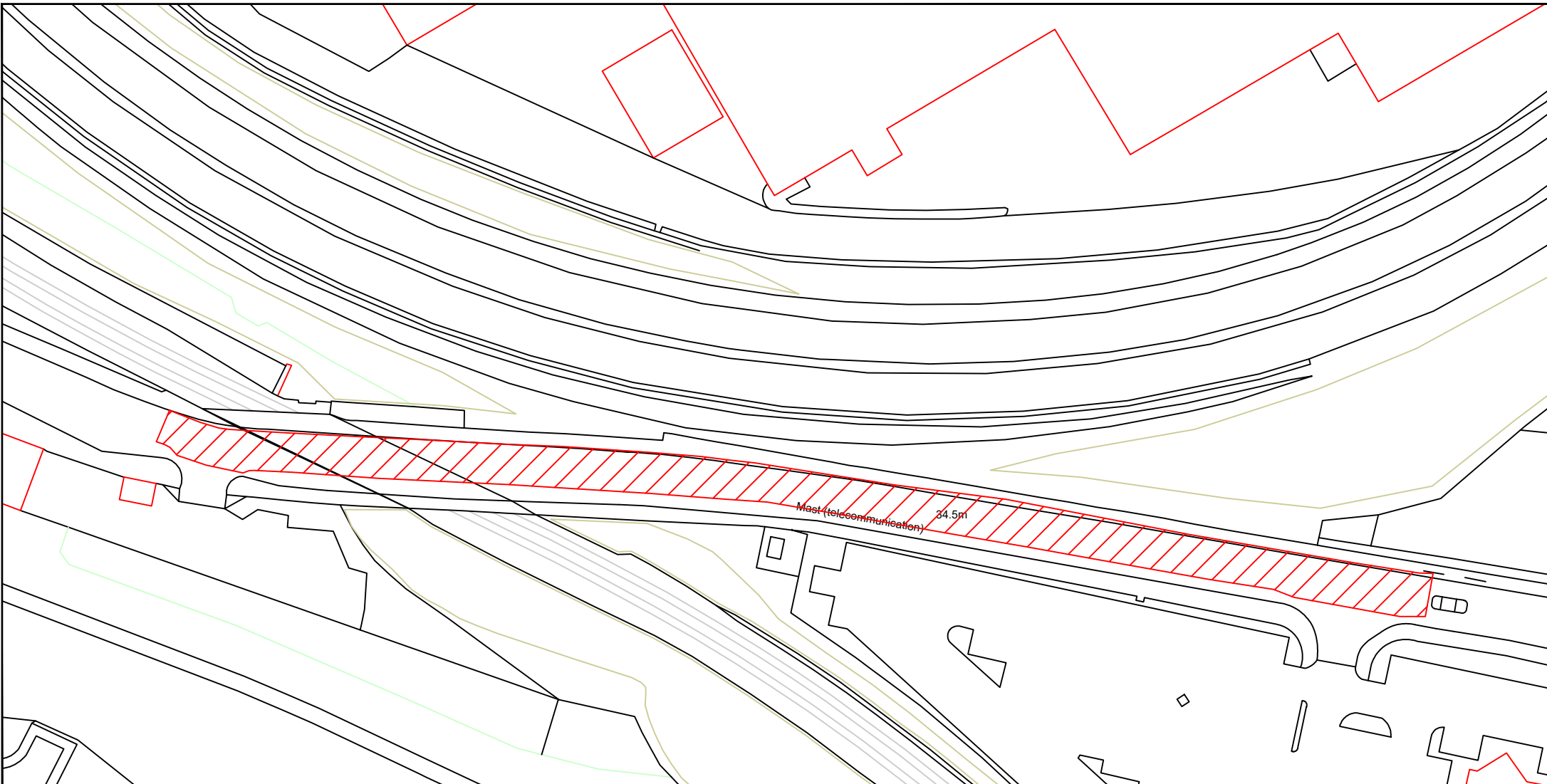
# WEST MAINTENANCE SCHEMES 2024 - 2025

## WEST

122 B1405 PALLION NEW ROAD  
123 BARNES VIEW  
124 CLEVELAND ROAD  
125 ETTRICK GROVE  
126 PLAINS ROAD  
127 WEST ROAD  
128 EDWIN STREET WEST BACK  
129 FORDFIELD ROAD  
130 FORDFIELD ROAD  
131 WILFRED STREET EAST BACK  
132 WESTMOOR ROAD  
133 BROCKENHURST DRIVE  
134 GRINDON LANE  
135 SEVENOAKS DRIVE  
136 TANFIELD ROAD  
137 TELFORD ROAD  
138 HARPERLEY DRIVE  
139 DIPTON GARDENS  
140 DURHAM TERRACE  
141 LONDONDERRY STREET  
142 QUARRY ROAD  
143 RUTLAND AVENUE  
144 SILKSWORTH LANE  
145 CHURCH STREET  
146 PARKHURST ROAD /  
PORTSMOUTH ROAD  
147 PENNYWELL ROAD  
148 HILLVIEW  
149 PARK LEA  
150 COMMERCIAL ROAD  
156 A183 SPRINGWELL ROAD  
157 B1405 TOLL BAR ROAD/  
B1405 LEECHMERE ROAD RBT  
158 C511 HYLTON ROAD  
159 C512 KAYLL ROAD  
180 COLCHESTER TERRACE  
181 FRONT ROAD  
184 BEXLEY STREET EAST BACK

186 POWIS ROAD  
187 HIGHSIDE DRIVE  
188 WILDFRED STREET EAST BACK  
189 GREENWOOD ROAD  
190 EMMERSON TERRACE  
191 EMMERSON TERRACE WEST  
192 HAWTHORN AVENUE  
193 MICKLETON GARDENS  
194 PORTSLADE ROAD  
195 PRESTHOPE ROAD  
196 ARCHER ROAD  
197 HILL CREST






Transport and Infrastructure,  
 City Development,  
 Plater Way  
 City Hall  
 Sunderland  
 SR1 3AA  
 Telephone: 0191 520 5555  
 Web: [www.sunderland.gov.uk](http://www.sunderland.gov.uk)

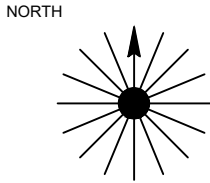
PROJECT <b>HIGHWAY MAINTENANCE PROGRAMME 2024/2025</b>		
TITLE <b>PALLION NEW ROAD</b>		WARD <b>PALLION</b>
PROJECT LEADER <b>G. CARR</b>		
DRAWN BY <b>P. EVERETT</b>	CHECKED BY <b>T. SMITH</b>	APPROVED BY -
DATE <b>18.12.23</b>	SCALE <b>1:2000</b>	SHEET SIZE <b>A4</b>
DRAWING No. <b>10/HM/202425/122</b>		REVISION <b>0</b>

**KEY**

 Proposed works location.  
 Approximate works area 1835m<sup>2</sup>

**\*All Dimensions shown are Indicative,  
 Start and End point to be confirmed by  
 Engineer on site.**

Reproduced from the Ordnance Survey mapping with the permission  
 of the Controller of Her Majesty's Stationary Office © Crown  
 Copyright. Unauthorised reproduction infringes Crown Copyright and  
 may lead to prosecution or civil proceedings.  
 City of Sunderland. Licence No. 100018385. Date: 2020






Reproduced from the Ordnance Survey mapping with the permission of the Controller of Her Majesty's Stationary Office © Crown Copyright. Unauthorised reproduction infringes Crown Copyright and may lead to prosecution or civil proceedings.  
City of Sunderland. Licence No. 100018385. Date: 2023

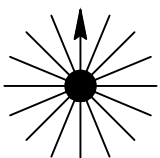
**\*All Dimensions shown are Indicative, Start and End point to be confirmed by Engineer on site.**

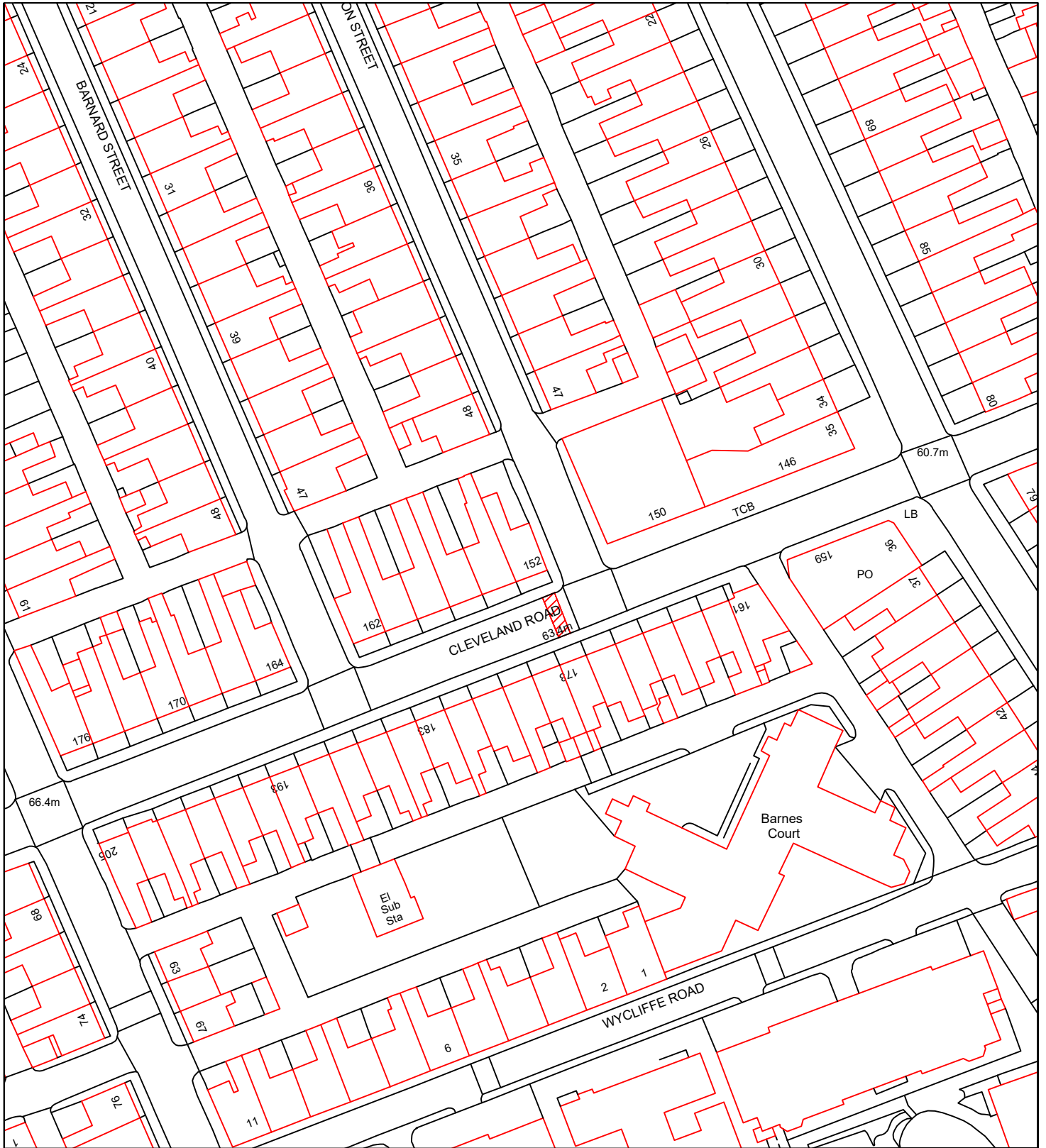
**KEY**

 Proposed works location.  
Approximate works area: 85m<sup>2</sup>

**Sunderland City Council**

Transport and Infrastructure,  
City Development,  
Plater Way  
City Hall  
Sunderland  
SR1 3AA  
Telephone: 0191 520 5555  
Web: [www.sunderland.gov.uk](http://www.sunderland.gov.uk)


PROJECT			HIGHWAY MAINTENANCE PROGRAMME 2024/2025			
TITLE			WARD			
BARNES VIEW			BARNES			
PROJECT LEADER			NORTH			
G. CARR						
DRAWN BY	CHECKED BY	APPROVED BY				
P.EVERETT	T.SMITH	T.SMITH				
DATE	SCALE	SHEET SIZE				
06.12.23	1:1000	A4				
DRAWING No.		REVISION				
10/HM/202425/123		0				



Reproduced from the Ordnance Survey mapping with the permission of the Controller of Her Majesty's Stationary Office © Crown Copyright. Unauthorised reproduction infringes Crown Copyright and may lead to prosecution or civil proceedings.  
City of Sunderland. Licence No. 100018385. Date: 2023

**\*All Dimensions shown are Indicative, Start and End point to be confirmed by Engineer on site.**

**KEY**

 Proposed works location.  
Approximate works area: 10m<sup>2</sup>

**Sunderland City Council**

Transport and Infrastructure,  
City Development,  
Plater Way  
City Hall  
Sunderland  
SR1 3AA  
Telephone: 0191 520 5555  
Web: [www.sunderland.gov.uk](http://www.sunderland.gov.uk)

PROJECT

**HIGHWAY MAINTENANCE PROGRAMME 2024/2025**

TITLE

**CLEVELAND ROAD**

WARD

**BARNES**

PROJECT LEADER

**G. CARR**

NORTH

DRAWN BY

**P.EVERETT**

CHECKED BY

**T.SMITH**

APPROVED BY

**T.SMITH**

DATE

**06.12.23**

SCALE

**1:1000**

SHEET SIZE

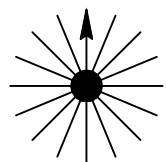
**A4**

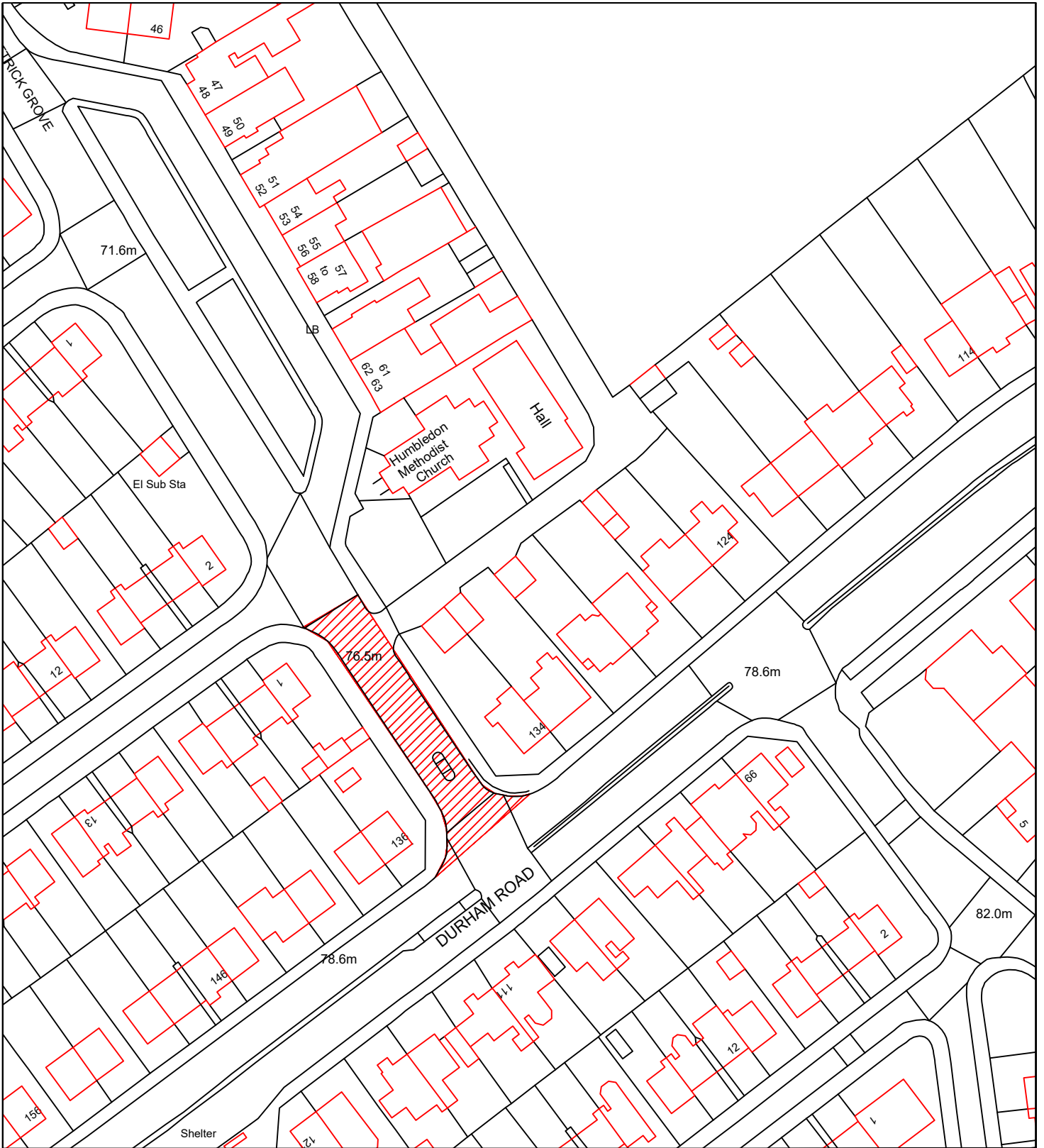
DRAWING No.

**10/HM/202425/124**

REVISION

**0**






Reproduced from the Ordnance Survey mapping with the permission of the Controller of Her Majesty's Stationary Office © Crown Copyright. Unauthorised reproduction infringes Crown Copyright and may lead to prosecution or civil proceedings.  
City of Sunderland. Licence No. 100018385. Date: 2023

**\*All Dimensions shown are Indicative, Start and End point to be confirmed by Engineer on site.**

**KEY**

 Proposed works location.  
Approximate works area: 500m<sup>2</sup>

**Sunderland City Council**

Transport and Infrastructure,  
City Development,  
Plater Way  
City Hall  
Sunderland  
SR1 3AA  
Telephone: 0191 520 5555  
Web: [www.sunderland.gov.uk](http://www.sunderland.gov.uk)

PROJECT

**HIGHWAY MAINTENANCE PROGRAMME 2024/2025**

TITLE

**ETTRICK GROVE (DURHAM ROAD JUNCTION)**

WARD

**BARNES**

PROJECT LEADER

**G. CARR**

NORTH

DRAWN BY

**P. EVERETT**

CHECKED BY

**T. SMITH**

APPROVED BY

**T. SMITH**

DATE

**22.12.23**

SCALE

**1:1000**

SHEET SIZE

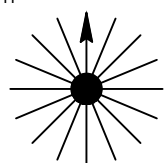
**A4**

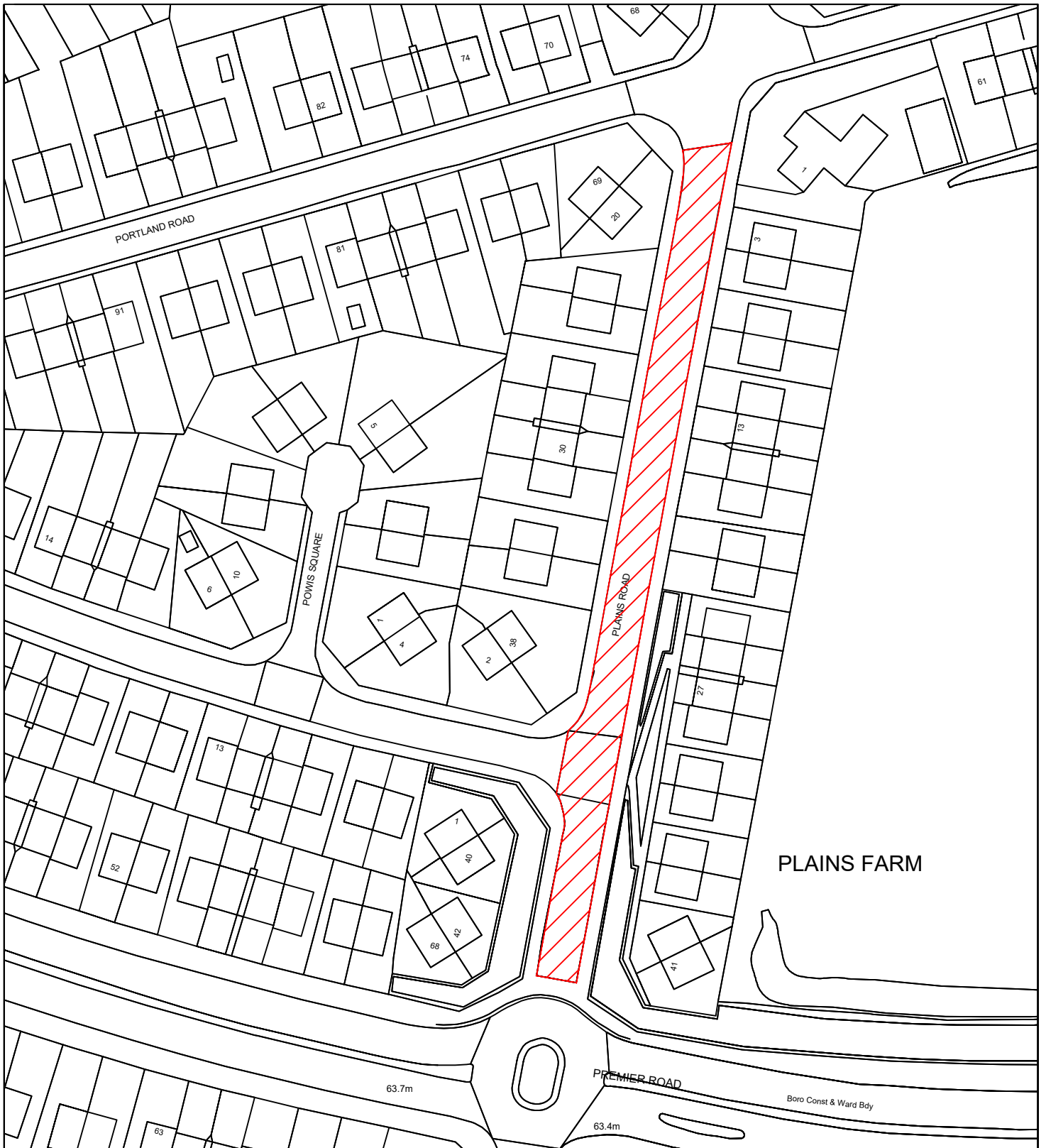
DRAWING No.

**10/HM/202425/125**

REVISION


**0**


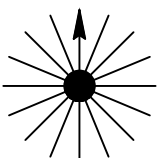


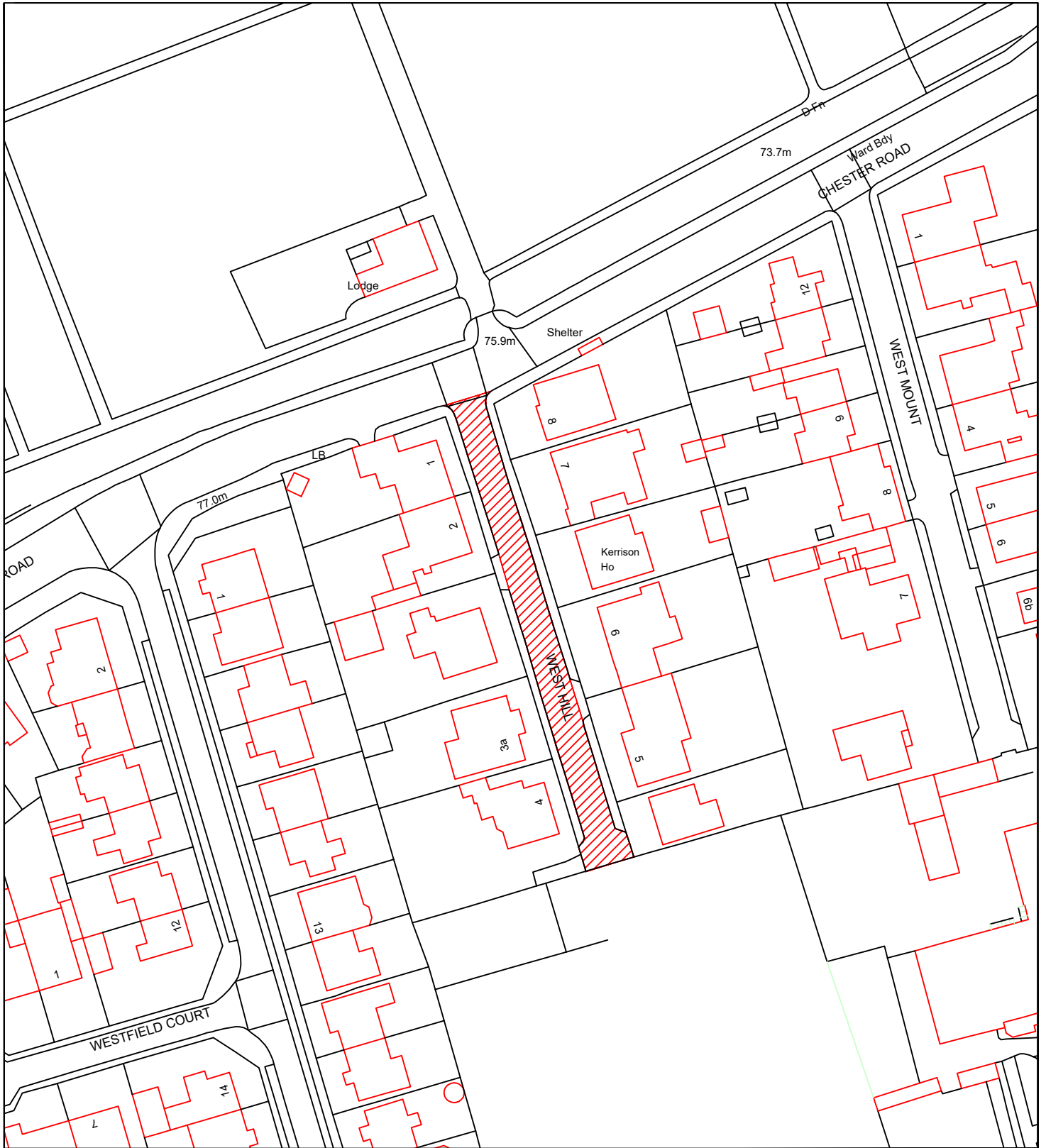


Reproduced from the Ordnance Survey mapping with the permission of the Controller of Her Majesty's Stationary Office © Crown Copyright. Unauthorised reproduction infringes Crown Copyright and may lead to prosecution or civil proceedings.  
City of Sunderland. Licence No. 100018385. Date: 2023

**\*All Dimensions shown are Indicative, Start and End point to be confirmed by Engineer on site.**

**KEY**  
 Proposed works location.  
 Approximate works area: 1250m<sup>2</sup>


 <p>Transport and Infrastructure, City Development, Plater Way City Hall Sunderland SR1 3AA Telephone: 0191 520 5555 Web: <a href="http://www.sunderland.gov.uk">www.sunderland.gov.uk</a></p>	PROJECT		HIGHWAY MAINTENANCE PROGRAMME 2024/2025	
	TITLE		WARD	
	PLAINS ROAD		BARNES	
	PROJECT LEADER		NORTH	
	G. CARR			
	DRAWN BY	CHECKED BY		
P.EVERETT	T.SMITH	T.SMITH		
DATE	SCALE	SHEET SIZE		
14.03.24	1:1000	A4		
DRAWING No.		REVISION		
10/HM/202425/126		0		



Reproduced from the Ordnance Survey mapping with the permission of the Controller of Her Majesty's Stationary Office © Crown Copyright. Unauthorised reproduction infringes Crown Copyright and may lead to prosecution or civil proceedings.  
City of Sunderland. Licence No. 100018385. Date: 2023

**\*All Dimensions shown are Indicative, Start and End point to be confirmed by Engineer on site.**

**KEY**

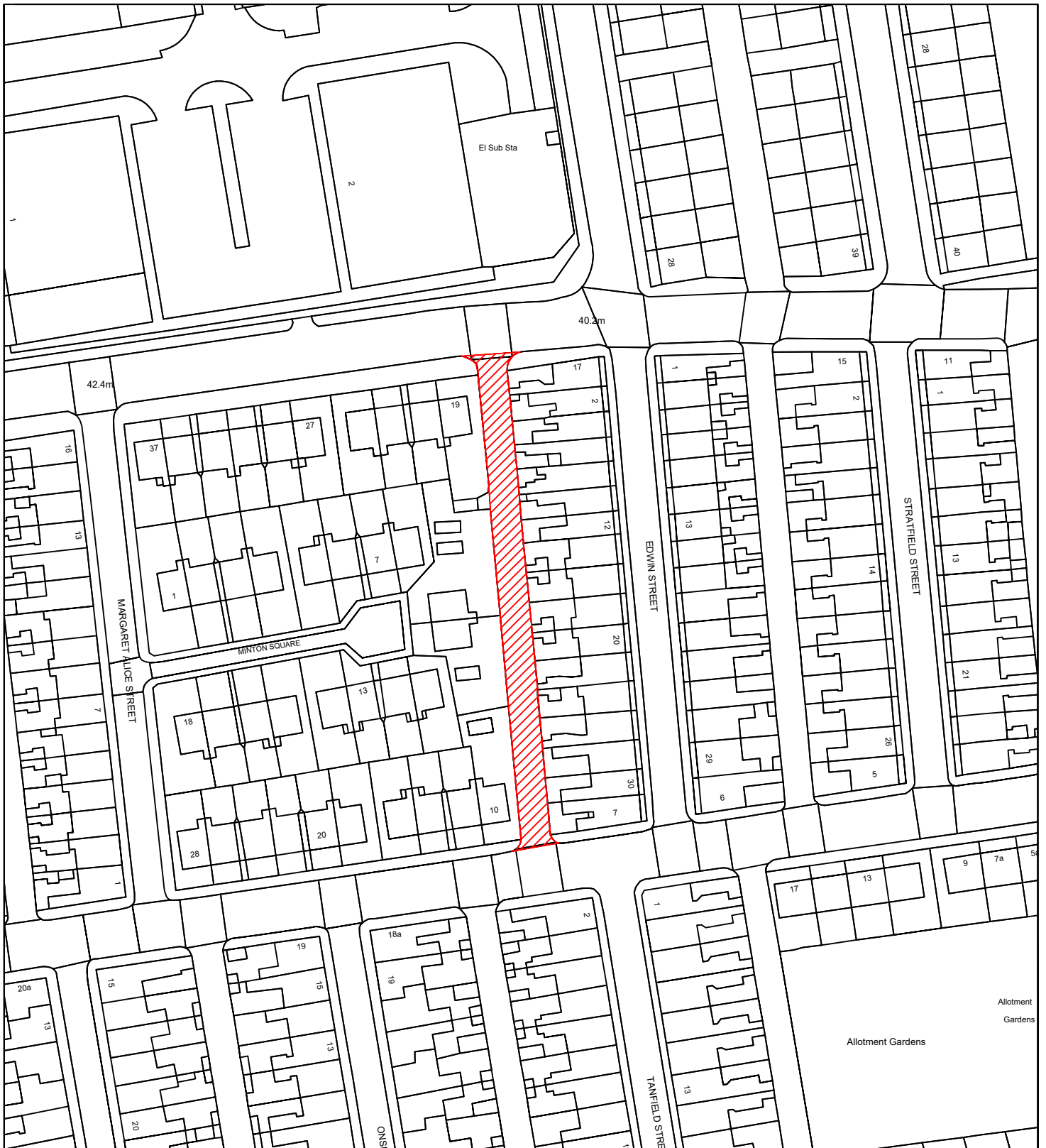
 Proposed works location.  
Approximate works area: 560m<sup>2</sup>

**Sunderland City Council**

Transport and Infrastructure,  
City Development,  
Plater Way  
City Hall  
Sunderland  
SR1 3AA  
Telephone: 0191 520 5555  
Web: [www.sunderland.gov.uk](http://www.sunderland.gov.uk)

PROJECT				
HIGHWAY MAINTENANCE PROGRAMME 2024/2025				
TITLE	WARD			
WEST HILL	BARNES			
PROJECT LEADER	NORTH			
G. CARR				
DRAWN BY			CHECKED BY	APPROVED BY
P. EVERETT			T. SMITH	T. SMITH
DATE			SCALE	SHEET SIZE
04.01.24	1:1000	A4		
DRAWING No.	REVISION			
10/HM/202425/127	0			




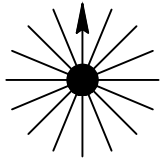


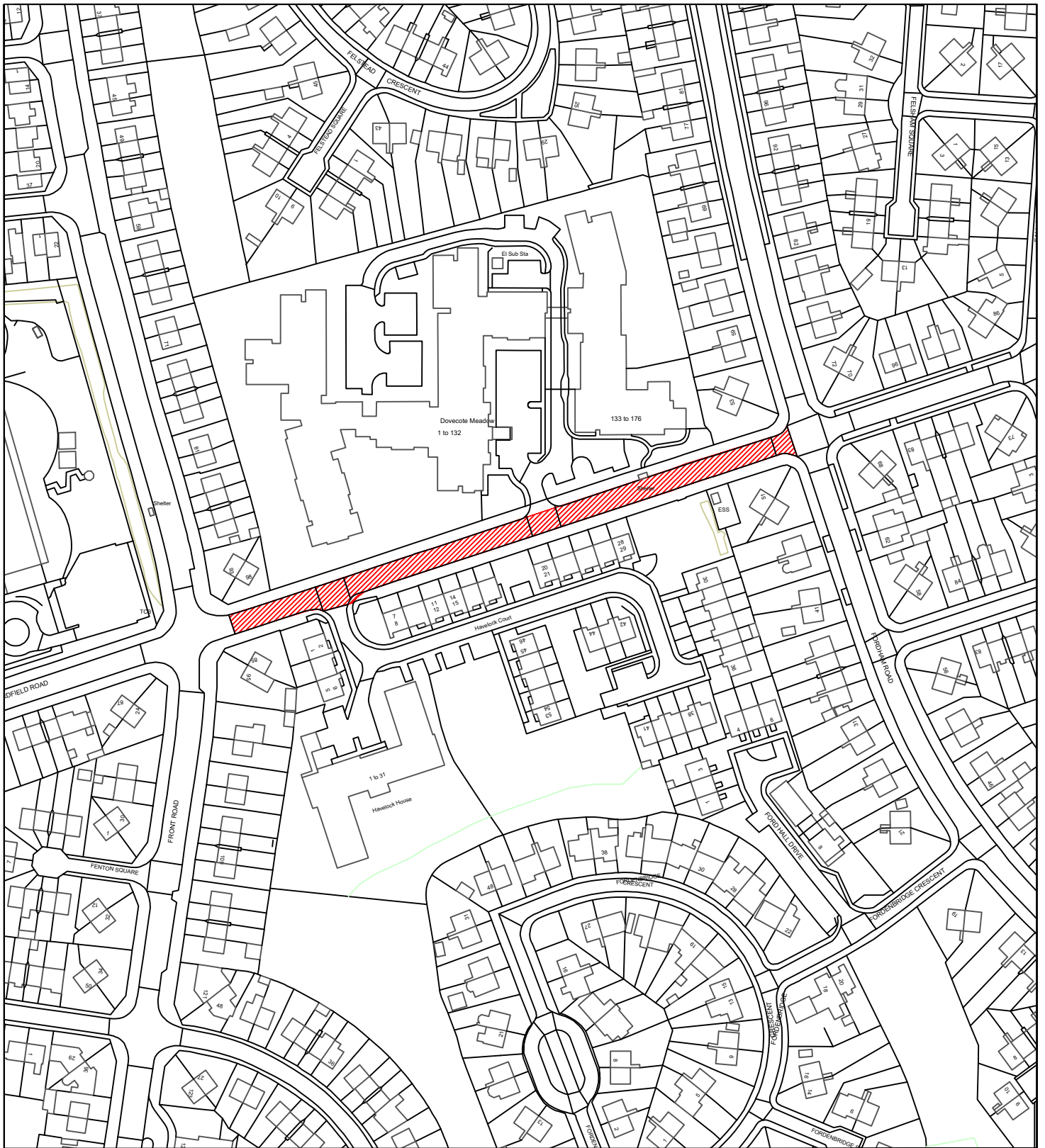
Reproduced from the Ordnance Survey mapping with the permission of the Controller of Her Majesty's Stationary Office © Crown Copyright. Unauthorised reproduction infringes Crown Copyright and may lead to prosecution or civil proceedings.  
City of Sunderland. Licence No. 100018385. Date: 2023

\*All Dimensions shown are Indicative, Start and End point to be confirmed by Engineer on site.

**KEY**

 Proposed works location.  
Approximate works area: 520m<sup>2</sup>


<p><b>Sunderland City Council</b></p> <p>Transport and Infrastructure, City Development, Plater Way City Hall Sunderland SR1 3AA Telephone: 0191 520 5555 Web: <a href="http://www.sunderland.gov.uk">www.sunderland.gov.uk</a></p>	PROJECT		HIGHWAY MAINTENANCE PROGRAMME 2024/2025	
	TITLE		WARD	
	EDWIN STREET (BACK)		PALLION	
	PROJECT LEADER		NORTH	
	G. CARR			
	DRAWN BY	CHECKED BY		
P.EVERETT	T.SMITH	T.SMITH		
DATE	SCALE	SHEET SIZE		
20.12.23	1:1000	A4		
DRAWING No.	REVISION			
10/HM/202425/128	0			



Reproduced from the Ordnance Survey mapping with the permission of the Controller of Her Majesty's Stationary Office © Crown Copyright. Unauthorised reproduction infringes Crown Copyright and may lead to prosecution or civil proceedings.  
City of Sunderland. Licence No. 100018385. Date: 2023

\*All Dimensions shown are Indicative, Start and End point to be confirmed by Engineer on site.

**KEY**

 Proposed works location.  
Approximate works area: 1700m<sup>2</sup>

**Sunderland City Council**

Transport and Infrastructure,  
City Development,  
Plater Way  
City Hall  
Sunderland  
SR1 3AA  
Telephone: 0191 520 5555  
Web: [www.sunderland.gov.uk](http://www.sunderland.gov.uk)

PROJECT

**HIGHWAY MAINTENANCE PROGRAMME 2024/2025**

TITLE

**FORDFIELD ROAD (HAVELOCK COURT - FORDHAM)**

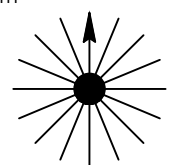
WARD

**PALLION**

PROJECT LEADER

**G. CARR**

NORTH



DRAWN BY

**P.EVERETT**

CHECKED BY

**T.SMITH**

APPROVED BY

**T.SMITH**

DATE

**20.12.23**

SCALE

**1:1250**

SHEET SIZE

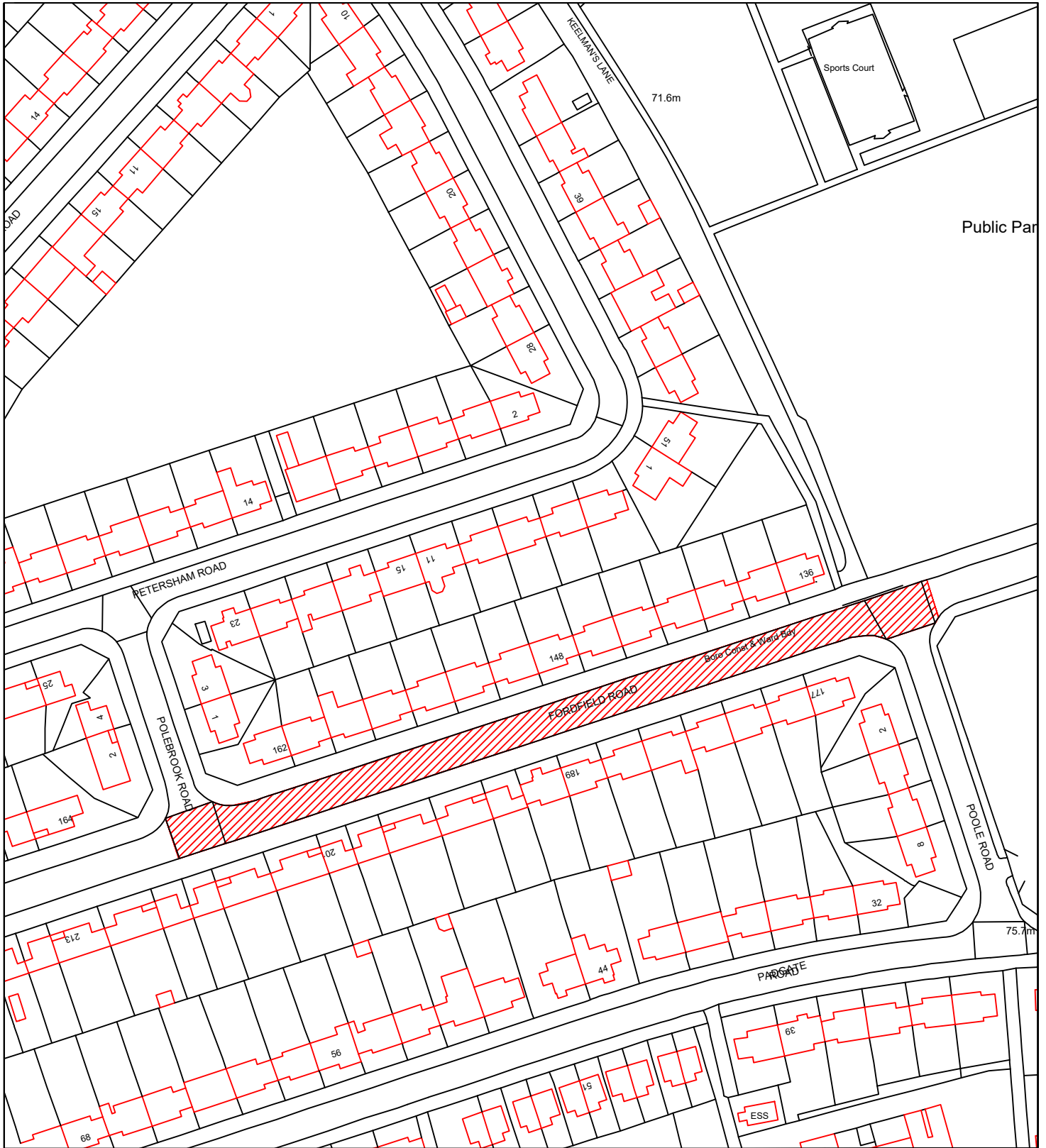
**A4**

DRAWING No.

**10/HM/202425/129**

REVISION


**0**



Reproduced from the Ordnance Survey mapping with the permission of the Controller of Her Majesty's Stationary Office © Crown Copyright. Unauthorised reproduction infringes Crown Copyright and may lead to prosecution or civil proceedings.  
City of Sunderland. Licence No. 100018385. Date: 2023

**\*All Dimensions shown are Indicative, Start and End point to be confirmed by Engineer on site.**

**KEY**

 Proposed works location.  
Approximate works area: 1400m<sup>2</sup>

**Sunderland  
City Council**

Transport and Infrastructure,  
City Development,  
Plater Way  
City Hall  
Sunderland  
SR1 3AA  
Telephone: 0191 520 5555  
Web: [www.sunderland.gov.uk](http://www.sunderland.gov.uk)

PROJECT

**HIGHWAY MAINTENANCE PROGRAMME 2024/2025**

TITLE

**FORDFIELD ROAD (PENN SQ -  
POLEBROOK)**

WARD

**PALLION**

PROJECT LEADER

**G. CARR**

NORTH

DRAWN BY

**P.EVERETT**

CHECKED BY

**T.SMITH**

APPROVED BY

**T.SMITH**

DATE

**20.12.23**

SCALE

**1:1250**

SHEET SIZE

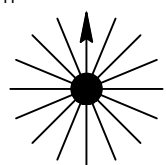
**A4**

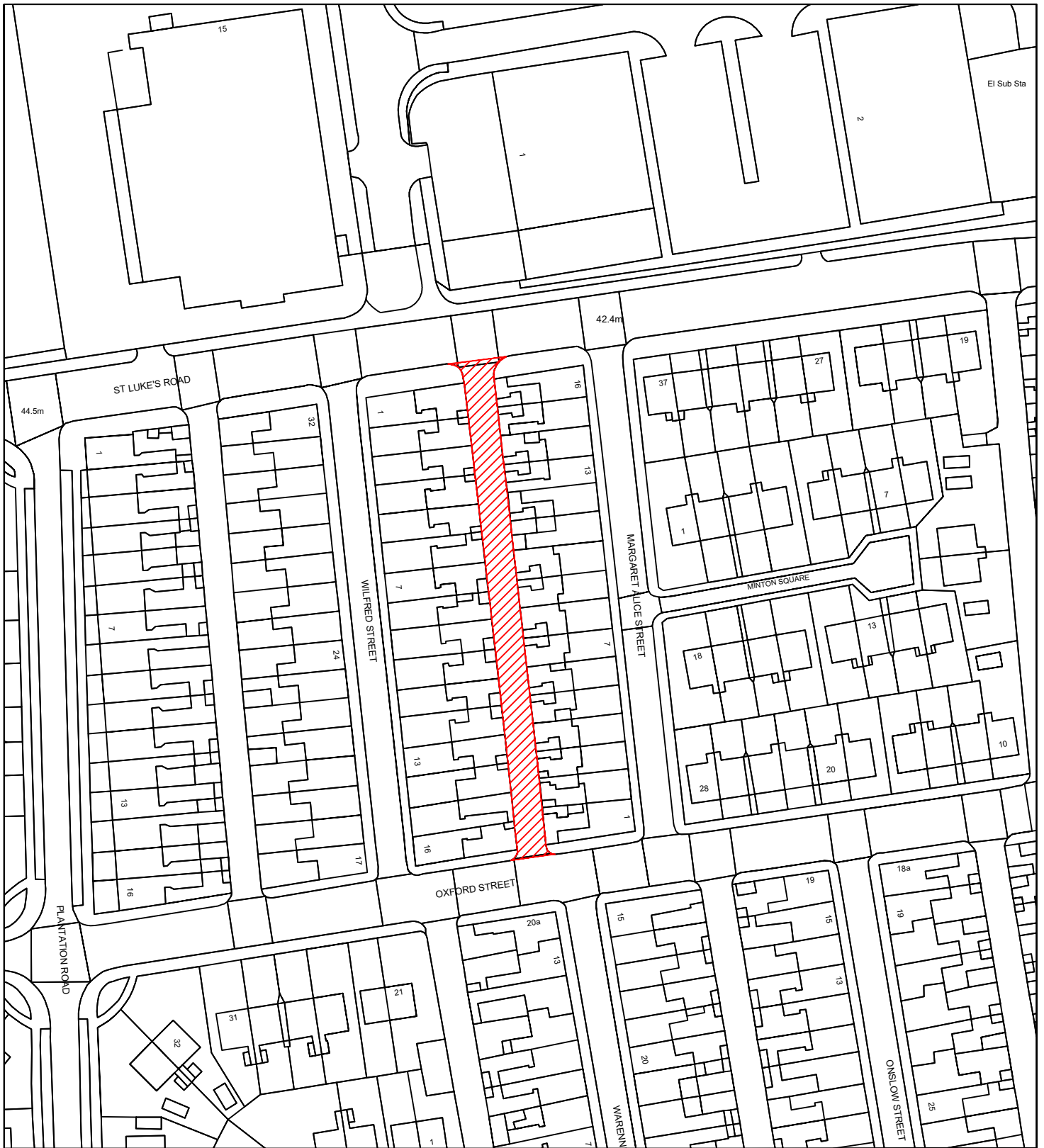
DRAWING No.

**10/HM/202425/130**

REVISION

**0**






Reproduced from the Ordnance Survey mapping with the permission of the Controller of Her Majesty's Stationary Office © Crown Copyright. Unauthorised reproduction infringes Crown Copyright and may lead to prosecution or civil proceedings.  
City of Sunderland. Licence No. 100018385. Date: 2023

**\*All Dimensions shown are Indicative, Start and End point to be confirmed by Engineer on site.**

**KEY**

 Proposed works location.  
Approximate works area: 520m<sup>2</sup>

**Sunderland  
City Council**

Transport and Infrastructure,  
City Development,  
Plater Way  
City Hall  
Sunderland  
SR1 3AA  
Telephone: 0191 520 5555  
Web: [www.sunderland.gov.uk](http://www.sunderland.gov.uk)

PROJECT

**HIGHWAY MAINTENANCE PROGRAMME 2024/2025**

TITLE

**MARGARET ALICE STREET (BACK)**

WARD

**PALLION**

PROJECT LEADER

**G. CARR**

NORTH

DRAWN BY

**P. EVERETT**

CHECKED BY

**T. SMITH**

APPROVED BY

**T. SMITH**

DATE

**20.12.23**

SCALE

**1:1000**

SHEET SIZE

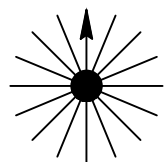
**A4**

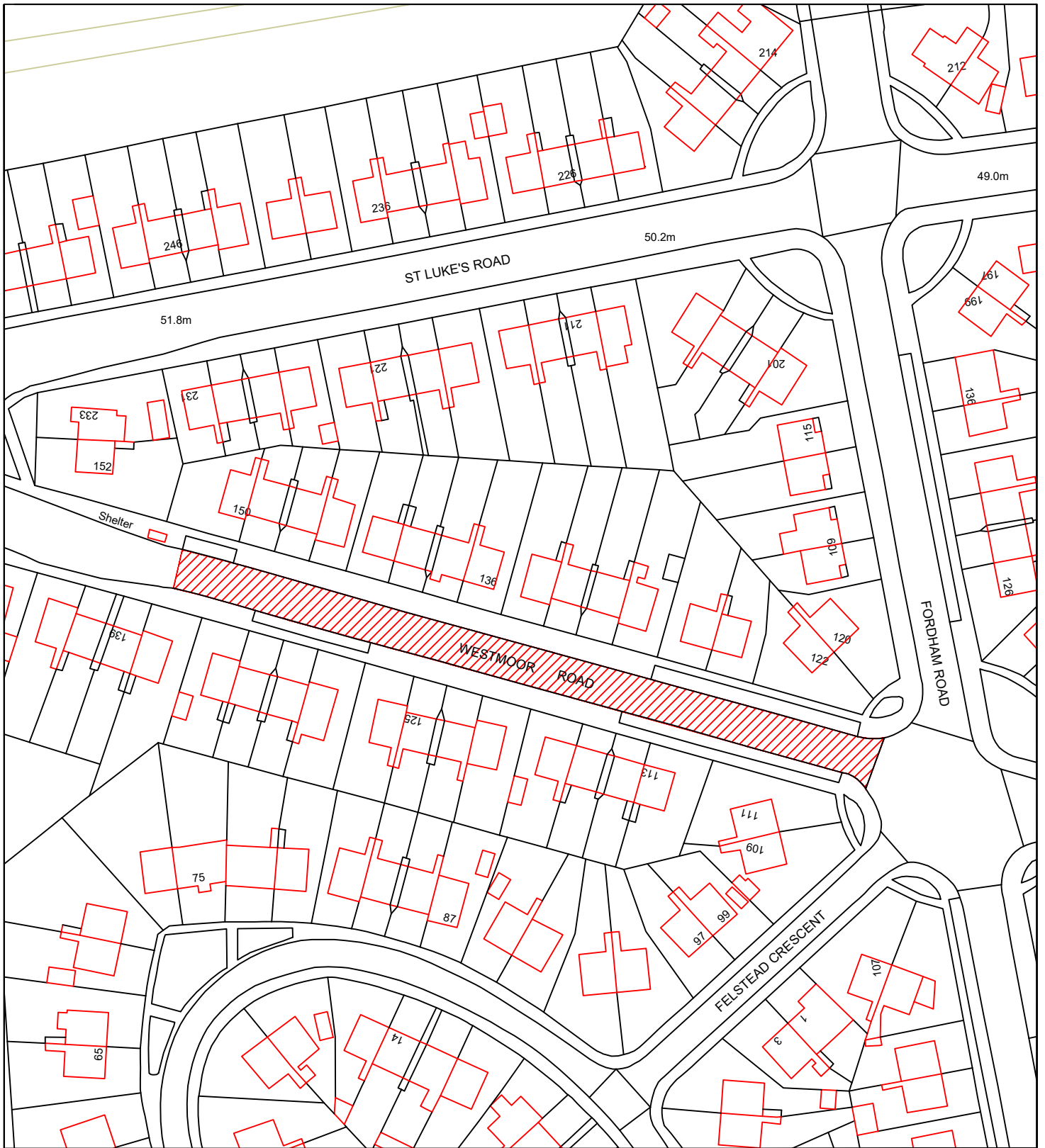
DRAWING No.

**10/HM/202425/131**

REVISION

**0**






Reproduced from the Ordnance Survey mapping with the permission of the Controller of Her Majesty's Stationary Office © Crown Copyright. Unauthorised reproduction infringes Crown Copyright and may lead to prosecution or civil proceedings.  
City of Sunderland. Licence No. 100018385. Date: 2023

**\*All Dimensions shown are Indicative, Start and End point to be confirmed by Engineer on site.**

**KEY**

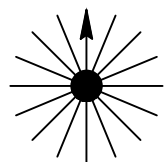
 Proposed works location.  
Approximate works area: 1000m<sup>2</sup>

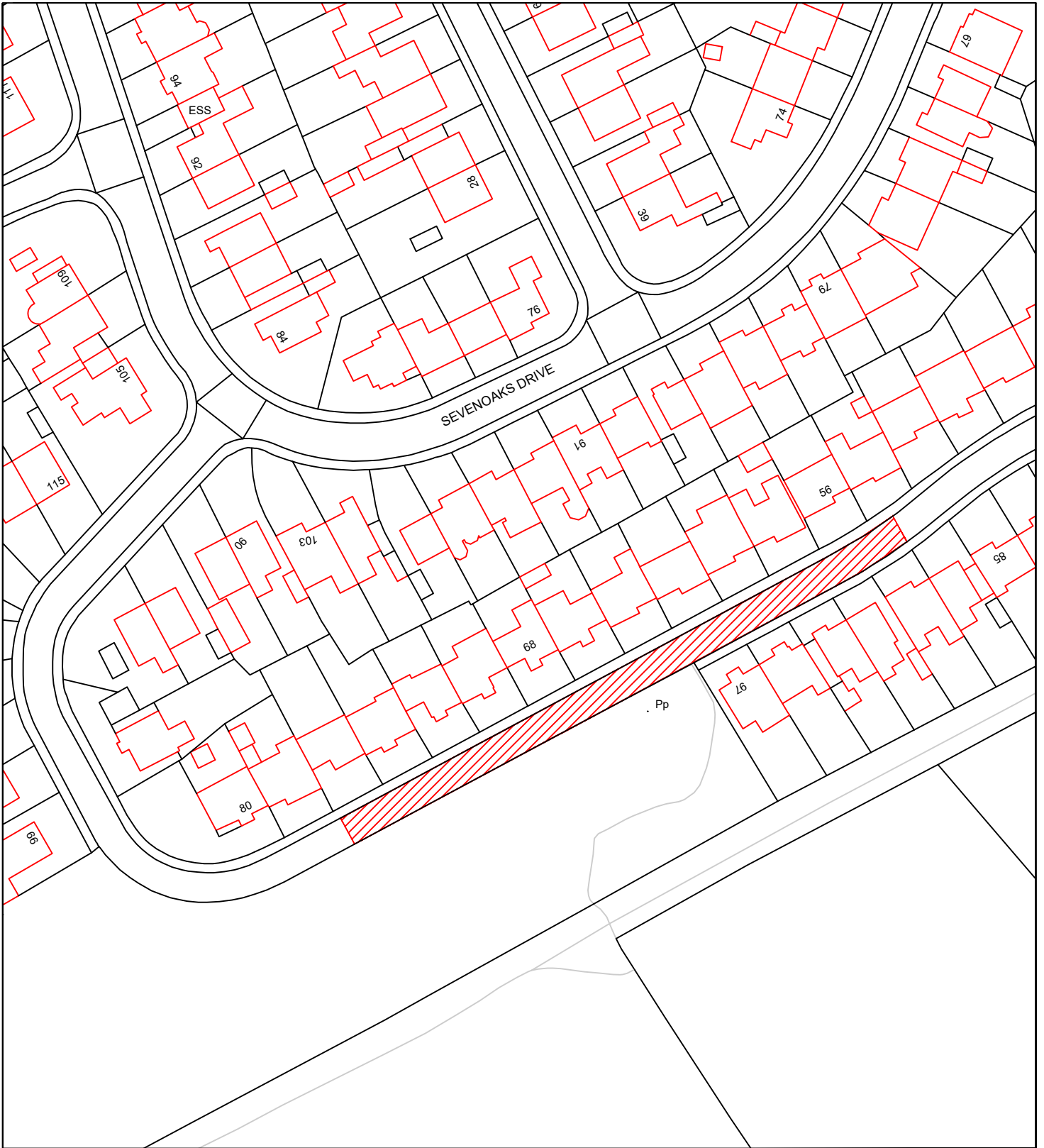
**Sunderland City Council**

Transport and Infrastructure,  
City Development,  
Plater Way  
City Hall  
Sunderland  
SR1 3AA  
Telephone: 0191 520 5555  
Web: [www.sunderland.gov.uk](http://www.sunderland.gov.uk)

PROJECT		
HIGHWAY MAINTENANCE PROGRAMME 2024/2025		
TITLE	WARD	
WESTMOOR ROAD	PALLION	
PROJECT LEADER		
G. CARR		
DRAWN BY	CHECKED BY	APPROVED BY
P.EVERETT	T.SMITH	T.SMITH
DATE	SCALE	SHEET SIZE
20.12.23	1:1000	A4
DRAWING No.	REVISION	
10/HM/202425/132	0	

NORTH






Reproduced from the Ordnance Survey mapping with the permission of the Controller of Her Majesty's Stationary Office © Crown Copyright. Unauthorised reproduction infringes Crown Copyright and may lead to prosecution or civil proceedings.  
City of Sunderland. Licence No. 100018385. Date: 2023

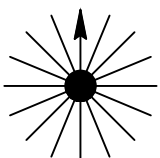
**\*All Dimensions shown are Indicative, Start and End point to be confirmed by Engineer on site.**

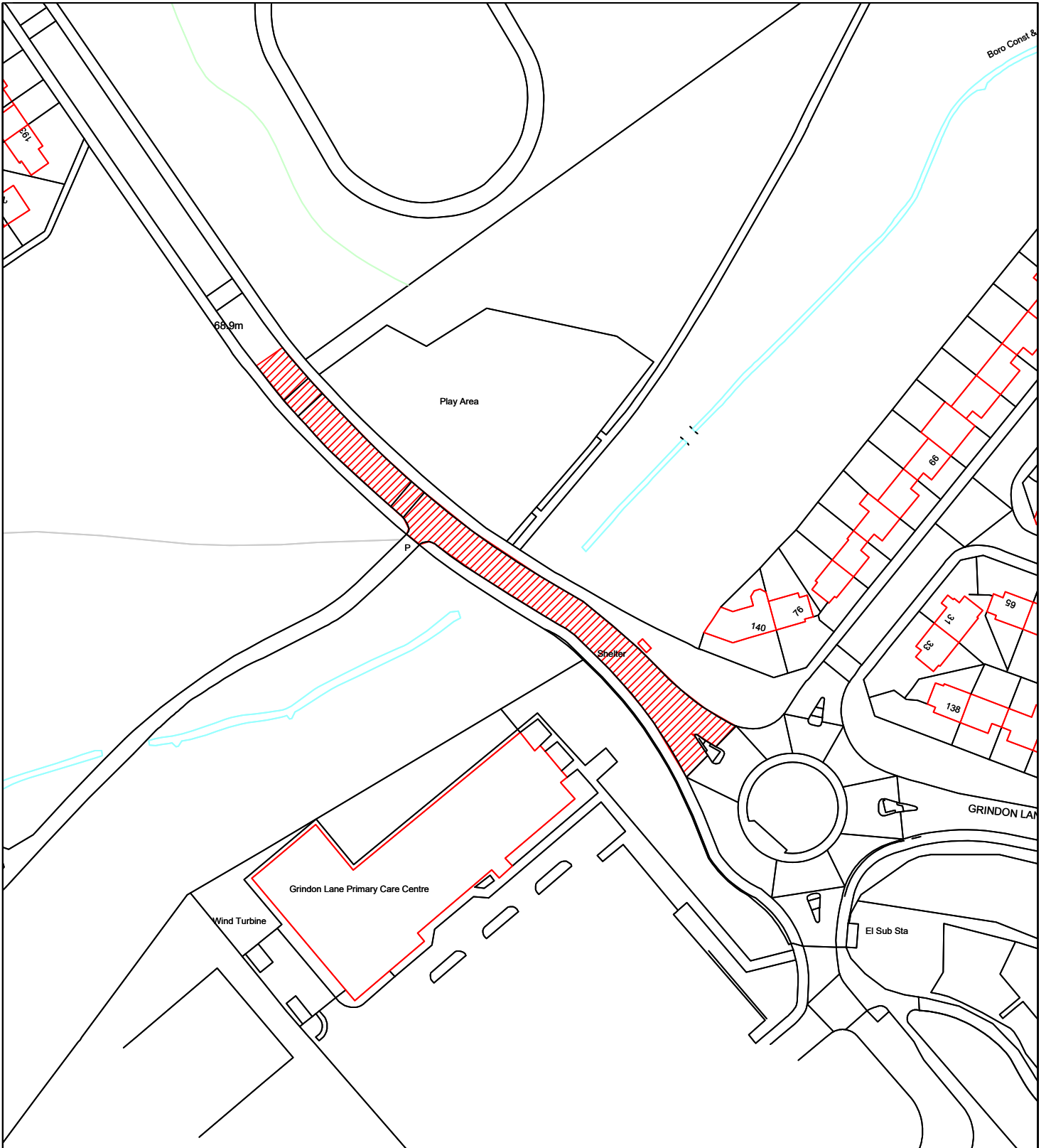
**KEY**

 Proposed works location.  
Approximate works area: 650m<sup>2</sup>

**Sunderland City Council**

Transport and Infrastructure,  
City Development,  
Plater Way  
City Hall  
Sunderland  
SR1 3AA  
Telephone: 0191 520 5555  
Web: [www.sunderland.gov.uk](http://www.sunderland.gov.uk)


PROJECT			HIGHWAY MAINTENANCE PROGRAMME 2024/2025			
TITLE		WARD				
BROCKENHURST DRIVE		SANDHILL				
PROJECT LEADER			NORTH			
G. CARR						
DRAWN BY	CHECKED BY	APPROVED BY				
P.EVERETT	T.SMITH	T.SMITH				
DATE	SCALE	SHEET SIZE				
22.12.23	1:1000	A4				
DRAWING No.		REVISION				
10/HM/202425/133		0				



Reproduced from the Ordnance Survey mapping with the permission of the Controller of Her Majesty's Stationary Office © Crown Copyright. Unauthorised reproduction infringes Crown Copyright and may lead to prosecution or civil proceedings.  
City of Sunderland. Licence No. 100018385. Date: 2023

**\*All Dimensions shown are Indicative, Start and End point to be confirmed by Engineer on site.**

**KEY**

 Proposed works location.  
Approximate works area: 1200m<sup>2</sup>

**Sunderland  
City Council**

Transport and Infrastructure,  
City Development,  
Plater Way  
City Hall  
Sunderland  
SR1 3AA  
Telephone: 0191 520 5555  
Web: [www.sunderland.gov.uk](http://www.sunderland.gov.uk)

PROJECT

**HIGHWAY MAINTENANCE PROGRAMME 2024/2025**

TITLE

**GRINDON LANE**

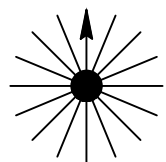
WARD

**SANDHILL**

PROJECT LEADER

**G. CARR**

NORTH



DRAWN BY

**P.EVERETT**

CHECKED BY

**T.SMITH**

APPROVED BY

**T.SMITH**

DATE

**22.12.23**

SCALE

**1:1250**

SHEET SIZE

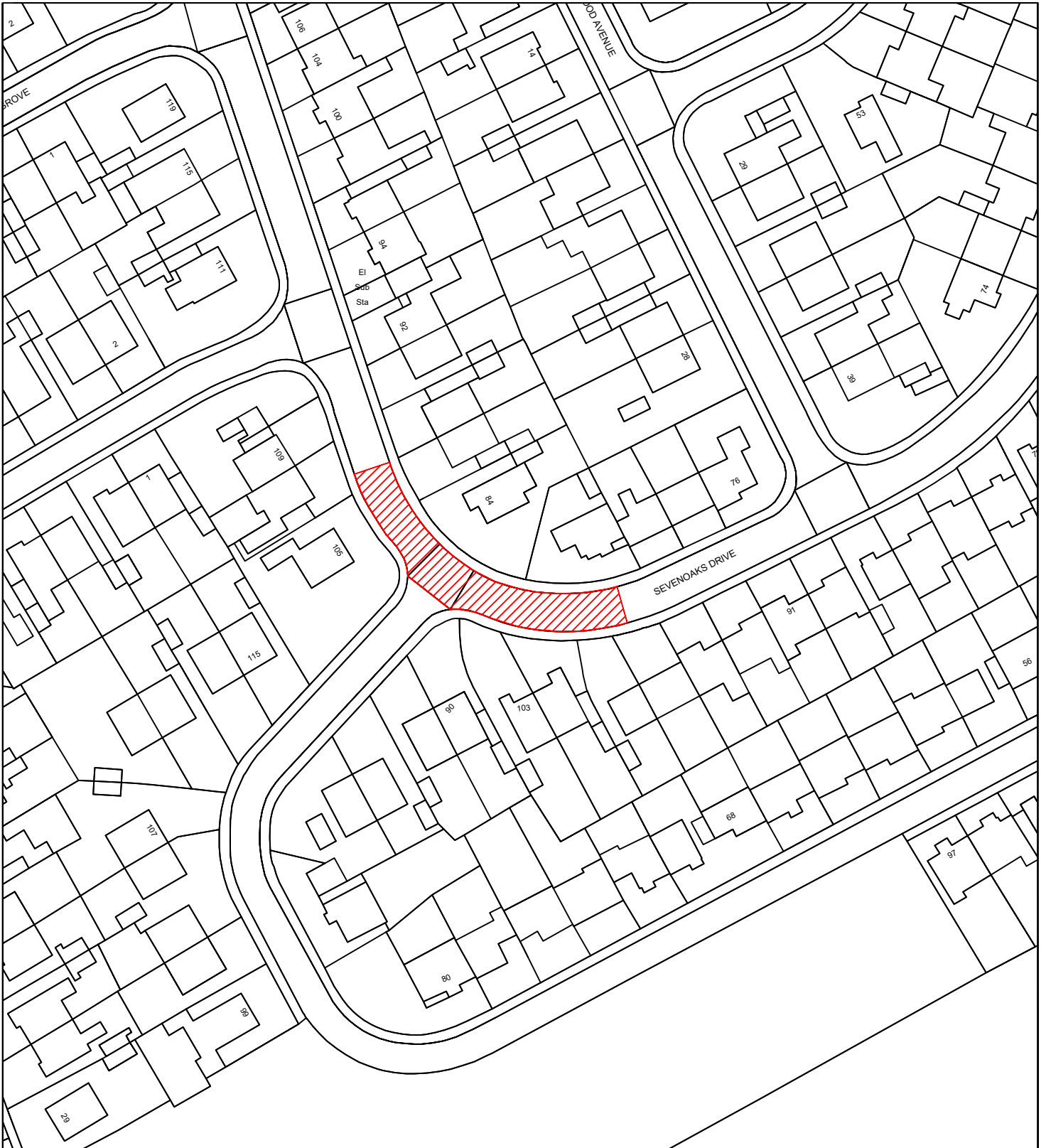
**A4**

DRAWING No.

**10/HM/202425/134**

REVISION


**0**



Reproduced from the Ordnance Survey mapping with the permission of the Controller of Her Majesty's Stationary Office © Crown Copyright. Unauthorised reproduction infringes Crown Copyright and may lead to prosecution or civil proceedings.  
City of Sunderland. Licence No. 100018385. Date: 2023

**\*All Dimensions shown are Indicative,  
Start and End point to be confirmed by  
Engineer on site.**

**KEY**

 Proposed works location.  
Approximate works area: 400m<sup>2</sup>

**Sunderland  
City Council**

Transport and Infrastructure,  
City Development,  
Plater Way  
City Hall  
Sunderland  
SR1 3AA  
Telephone: 0191 520 5555  
Web: [www.sunderland.gov.uk](http://www.sunderland.gov.uk)

PROJECT

**HIGHWAY MAINTENANCE PROGRAMME 2024/2025**

TITLE

**SEVENOAKS DRIVE**

WARD

**SANDHILL**

PROJECT LEADER

**G. CARR**

NORTH

DRAWN BY

**P.EVERETT**

CHECKED BY

**T.SMITH**

APPROVED BY

**T.SMITH**

DATE

**22.12.23**

SCALE

**1:1000**

SHEET SIZE

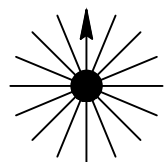
**A4**

DRAWING No.

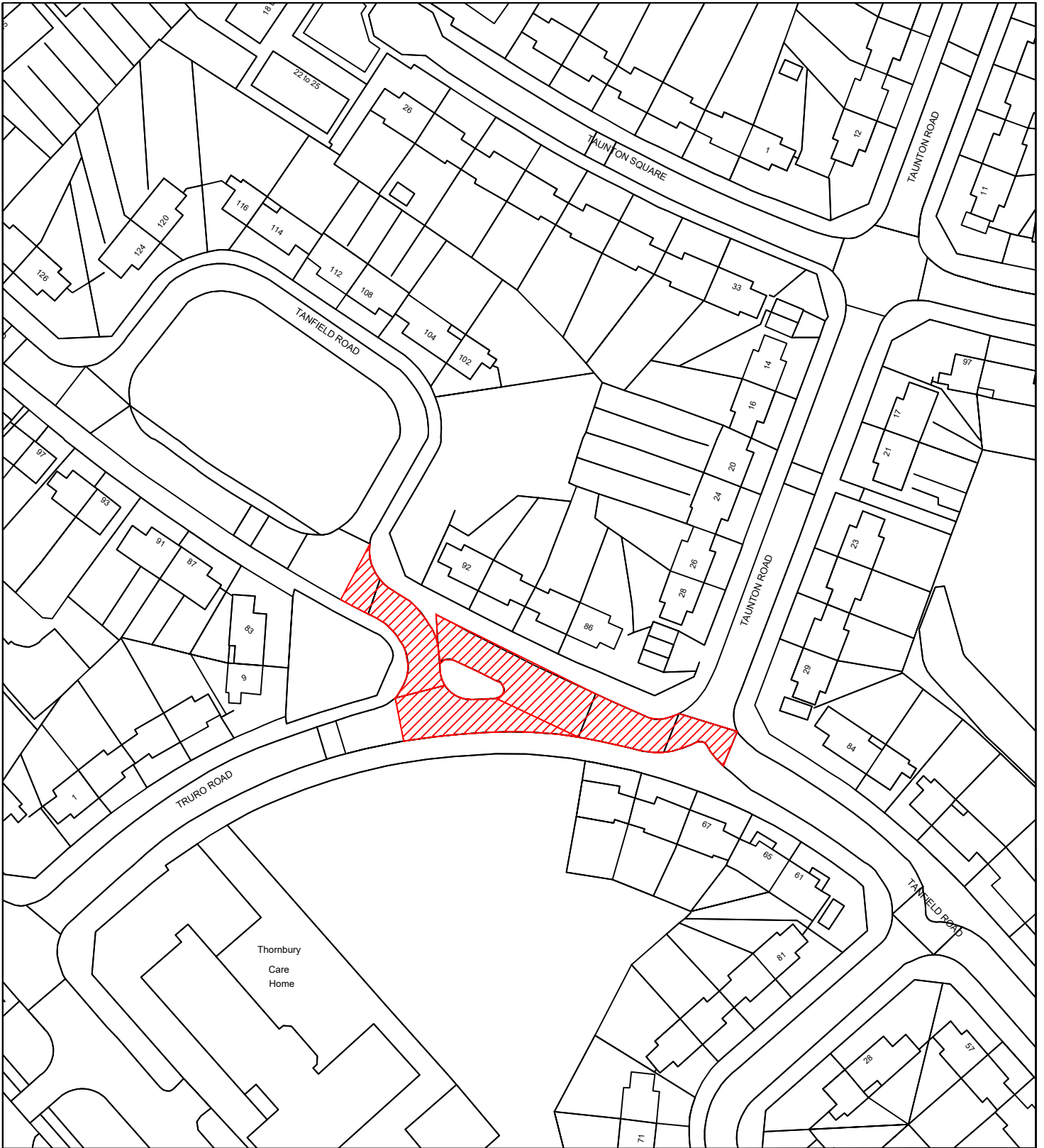
**10/HM/202425/135**

REVISION

**0**








Reproduced from the Ordnance Survey mapping with the permission of the Controller of Her Majesty's Stationary Office © Crown Copyright. Unauthorised reproduction infringes Crown Copyright and may lead to prosecution or civil proceedings.  
City of Sunderland. Licence No. 100018385. Date: 2023

**\*All Dimensions shown are Indicative, Start and End point to be confirmed by Engineer on site.**

**KEY**

 Proposed works location.  
Approximate works area: 800m<sup>2</sup>

**Sunderland City Council**

Transport and Infrastructure,  
City Development,  
Plater Way  
City Hall  
Sunderland  
SR1 3AA  
Telephone: 0191 520 5555  
Web: [www.sunderland.gov.uk](http://www.sunderland.gov.uk)

PROJECT

**HIGHWAY MAINTENANCE PROGRAMME 2024/2025**

TITLE

**TANFIELD ROAD**

WARD

**SANDHILL**

PROJECT LEADER

**G. CARR**

NORTH

DRAWN BY

**P.EVERETT**

CHECKED BY

**T.SMITH**

APPROVED BY

**T.SMITH**

DATE

**22.12.23**

SCALE

**1:1000**

SHEET SIZE

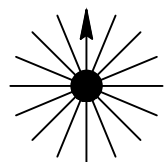
**A4**

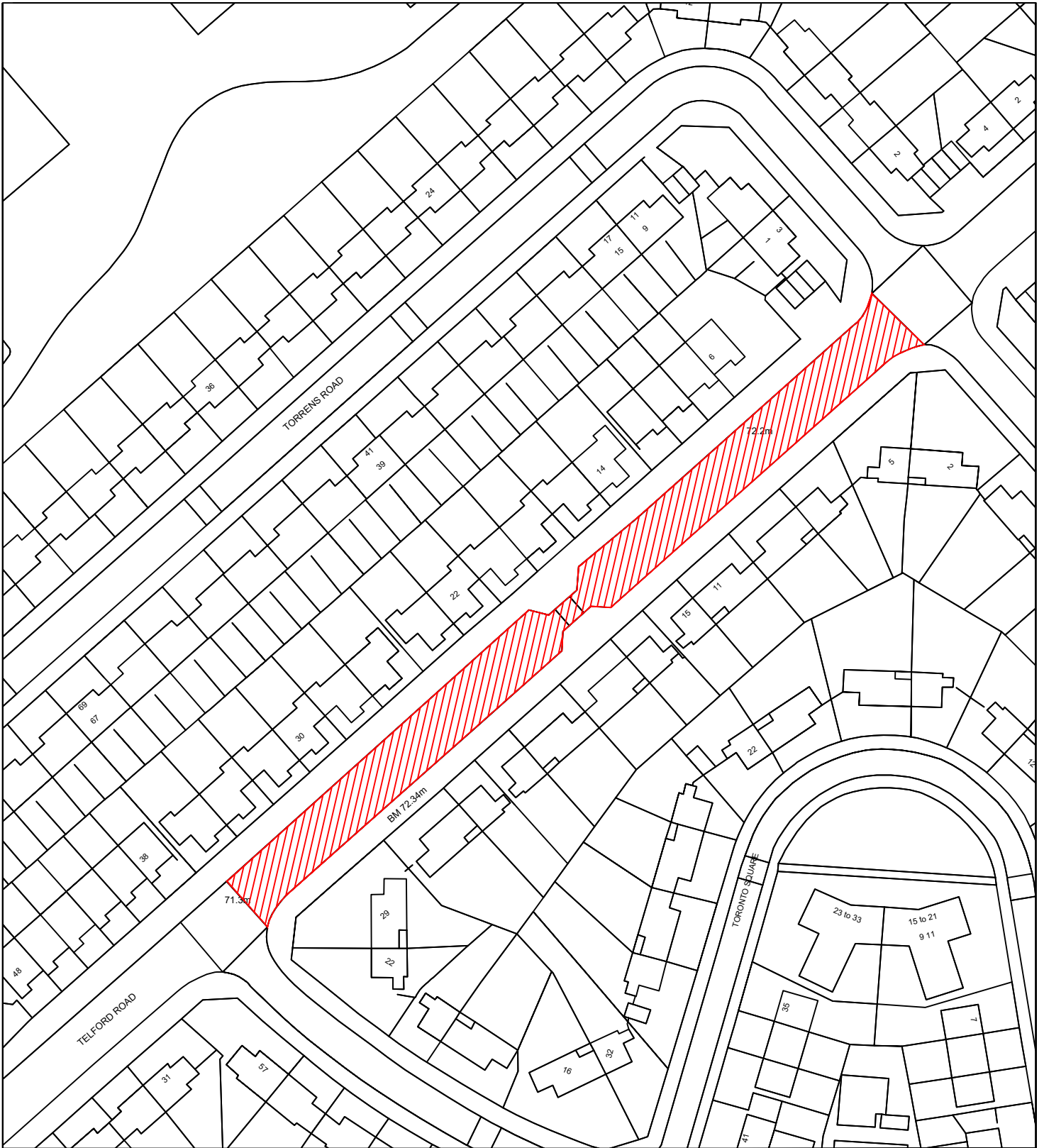
DRAWING No.

**10/HM/202425/136**

REVISION

**0**






Reproduced from the Ordnance Survey mapping with the permission of the Controller of Her Majesty's Stationary Office © Crown Copyright. Unauthorised reproduction infringes Crown Copyright and may lead to prosecution or civil proceedings.  
City of Sunderland. Licence No. 100018385. Date: 2023

**\*All Dimensions shown are Indicative, Start and End point to be confirmed by Engineer on site.**

**KEY**

 Proposed works location.  
Approximate works area: 1200m<sup>2</sup>

**Sunderland  
City Council**

Transport and Infrastructure,  
City Development,  
Plater Way  
City Hall  
Sunderland  
SR1 3AA  
Telephone: 0191 520 5555  
Web: [www.sunderland.gov.uk](http://www.sunderland.gov.uk)

PROJECT

**HIGHWAY MAINTENANCE PROGRAMME 2024/2025**

TITLE

**TELFORD ROAD (PHASE 1)**

WARD

**SANDHILL**

PROJECT LEADER

**G. CARR**

NORTH

DRAWN BY

**P. EVERETT**

CHECKED BY

**T. SMITH**

APPROVED BY

**T. SMITH**

DATE

**22.12.23**

SCALE

**1:1000**

SHEET SIZE

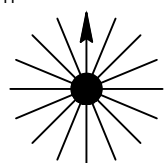
**A4**

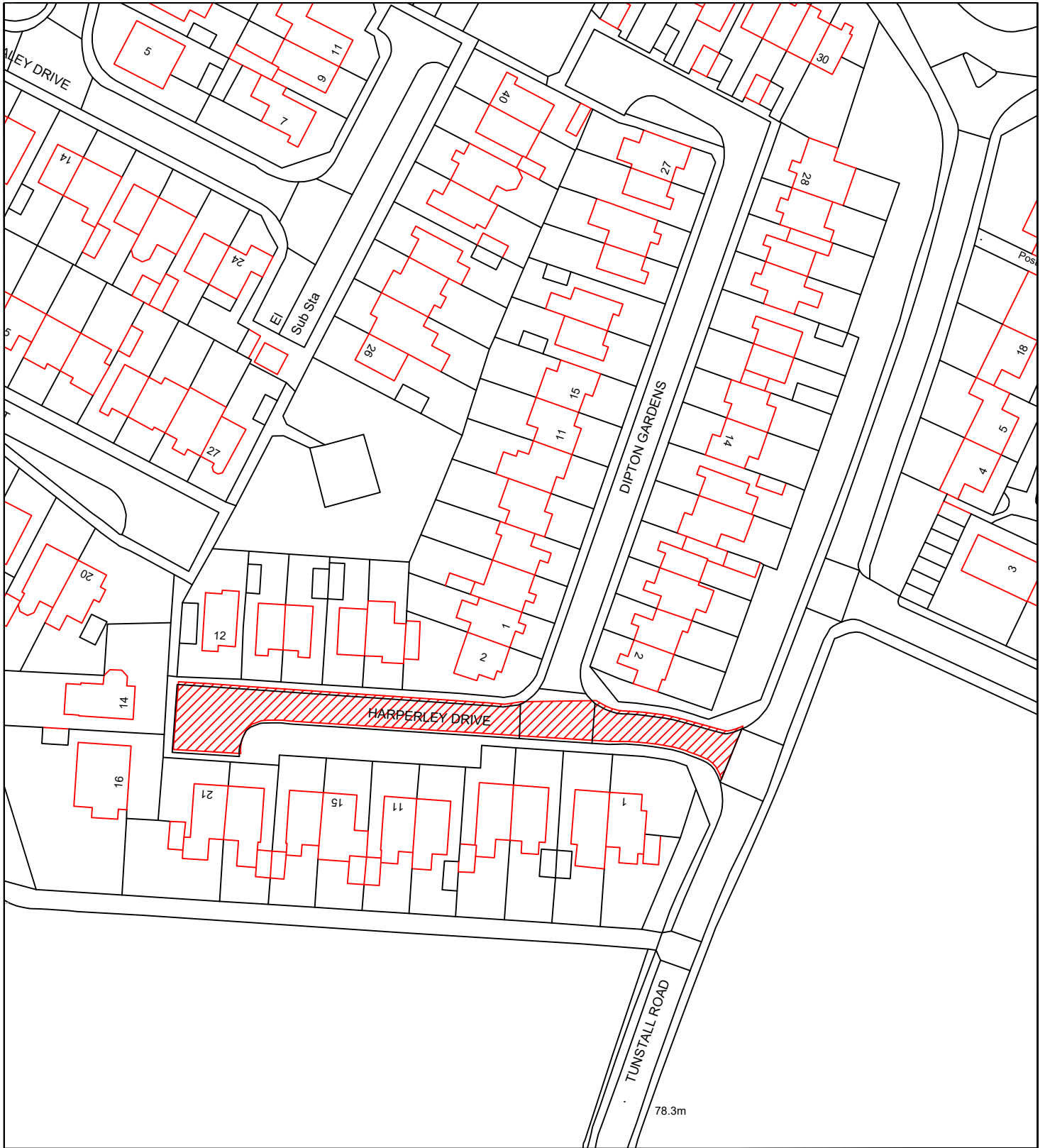
DRAWING No.

**10/HM/202425/137**

REVISION

**0**






Reproduced from the Ordnance Survey mapping with the permission of the Controller of Her Majesty's Stationary Office © Crown Copyright. Unauthorised reproduction infringes Crown Copyright and may lead to prosecution or civil proceedings.  
City of Sunderland. Licence No. 100018385. Date: 2023

**\*All Dimensions shown are Indicative, Start and End point to be confirmed by Engineer on site.**

**KEY**

 Proposed works location.  
-Approximate works area: 750m<sup>2</sup>

**Sunderland  
City Council**

Transport and Infrastructure,  
City Development,  
Plater Way  
City Hall  
Sunderland  
SR1 3AA  
Telephone: 0191 520 5555  
Web: [www.sunderland.gov.uk](http://www.sunderland.gov.uk)

PROJECT

HIGHWAY MAINTENANCE PROGRAMME 2024/2025

TITLE

HARPERLEY DRIVE

WARD

SILKSWORTH

PROJECT LEADER

G. CARR

NORTH

DRAWN BY

P. EVERETT

CHECKED BY

T. SMITH

APPROVED BY

T. SMITH

DATE

29.11.23

SCALE

1:1000

SHEET SIZE

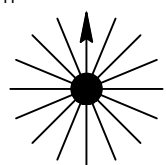
A4

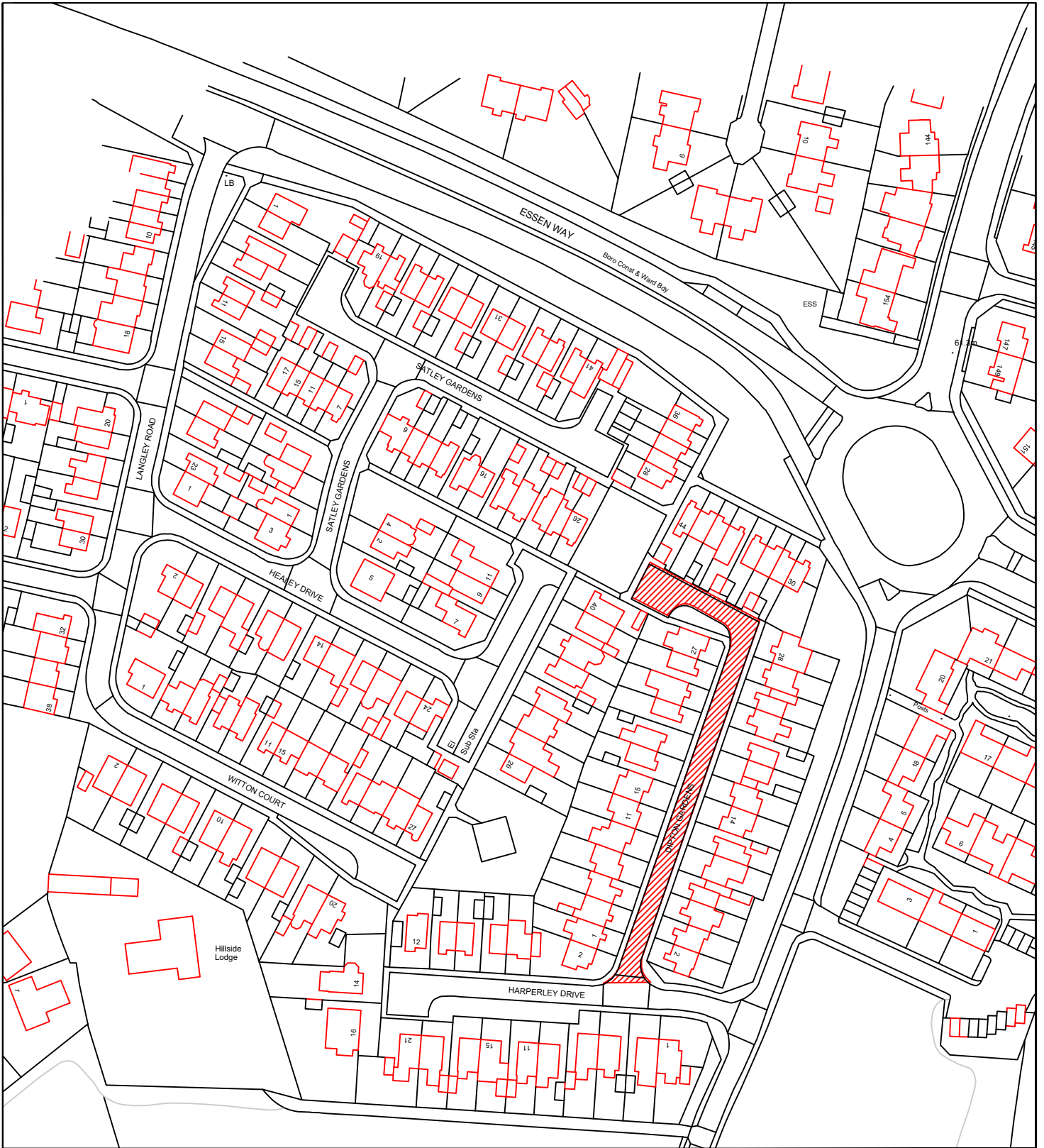
DRAWING No.

10/HM/202425/138

REVISION

0






Reproduced from the Ordnance Survey mapping with the permission of the Controller of Her Majesty's Stationary Office © Crown Copyright. Unauthorised reproduction infringes Crown Copyright and may lead to prosecution or civil proceedings.  
City of Sunderland. Licence No. 100018385. Date: 2023

**\*All Dimensions shown are Indicative, Start and End point to be confirmed by Engineer on site.**

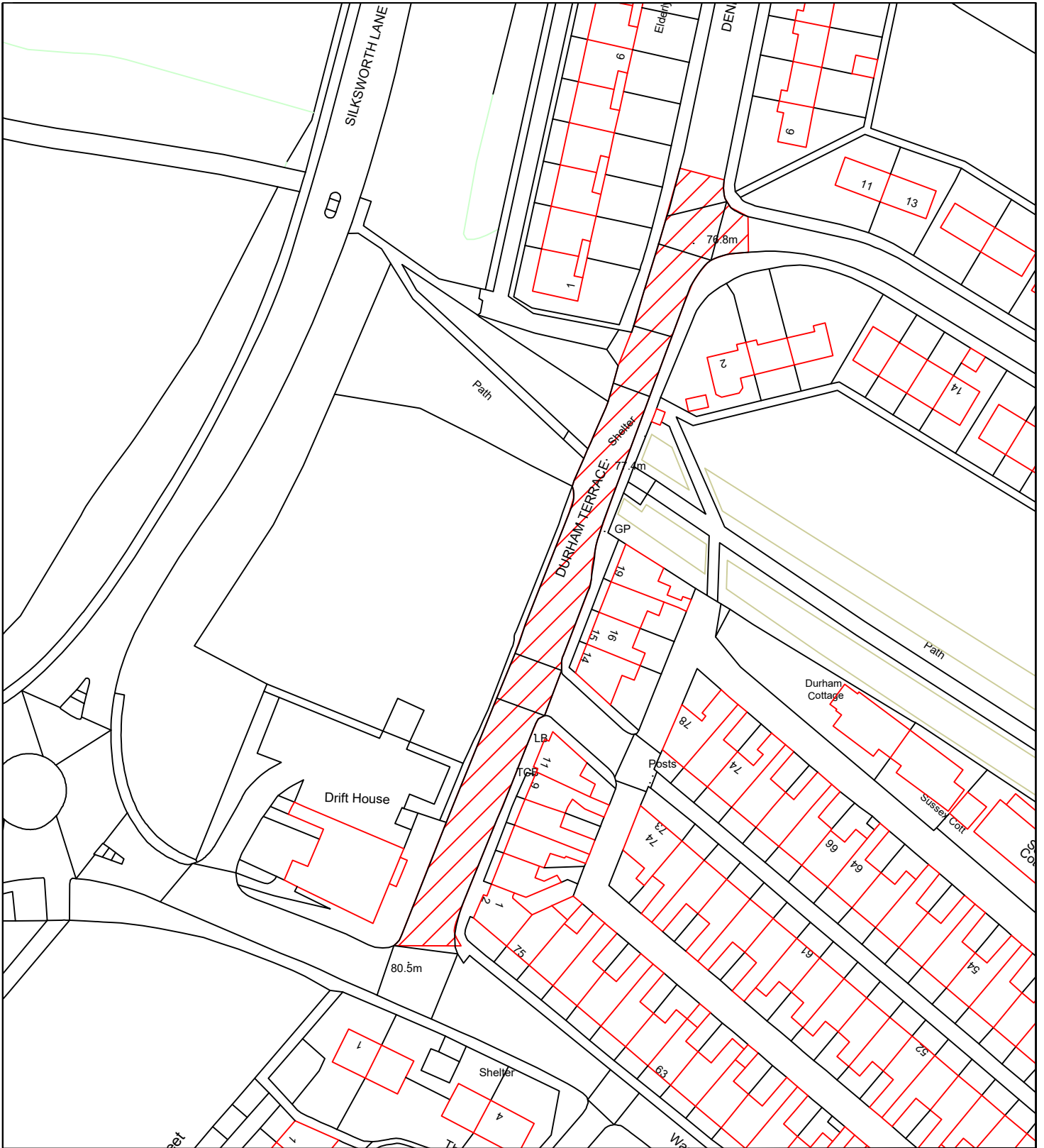
**KEY**

 Proposed works location.  
-Approximate works area: 950m<sup>2</sup>

**Sunderland  
City Council**

Transport and Infrastructure,  
City Development,  
Plater Way  
City Hall  
Sunderland  
SR1 3AA  
Telephone: 0191 520 5555  
Web: [www.sunderland.gov.uk](http://www.sunderland.gov.uk)


PROJECT			HIGHWAY MAINTENANCE PROGRAMME 2024/2025				
TITLE		DIPTON GARDEN		WARD		SILKSWORTH	
PROJECT LEADER			G. CARR			NORTH 	
DRAWN BY		CHECKED BY		APPROVED BY			
P. EVERETT		T. SMITH		T. SMITH			
DATE		SCALE		SHEET SIZE			
29.11.23		1:1000		A4			
DRAWING No.			10/HM/202425/139			REVISION	
						0	



Reproduced from the Ordnance Survey mapping with the permission of the Controller of Her Majesty's Stationary Office © Crown Copyright. Unauthorised reproduction infringes Crown Copyright and may lead to prosecution or civil proceedings.  
City of Sunderland. Licence No. 100018385. Date: 2023

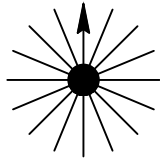
**\*All Dimensions shown are Indicative, Start and End point to be confirmed by Engineer on site.**

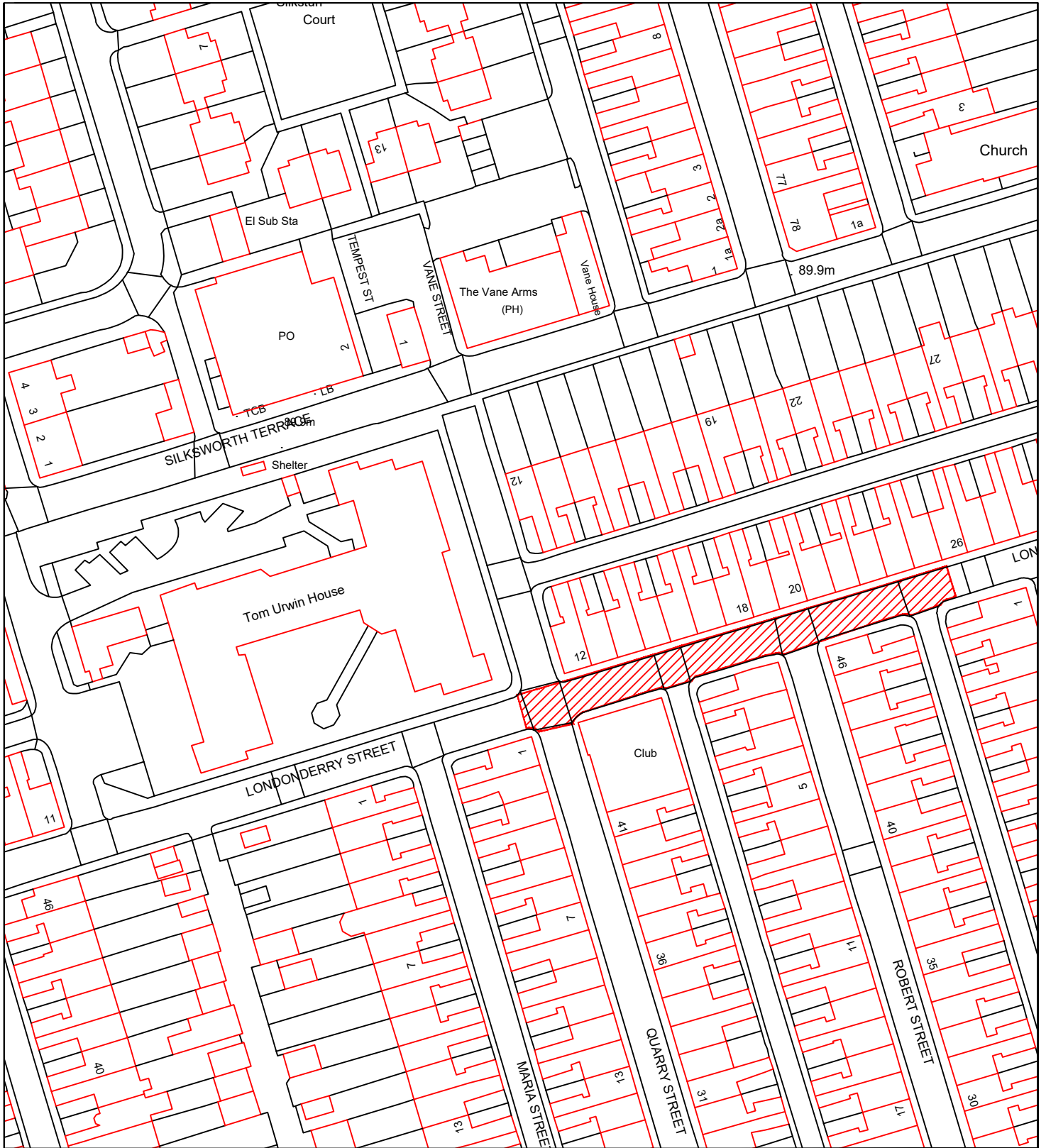
**KEY**

 Proposed works location.  
Approximate works area: 1130m<sup>2</sup>

**Sunderland City Council**

Transport and Infrastructure,  
City Development,  
Plater Way  
City Hall  
Sunderland  
SR1 3AA  
Telephone: 0191 520 5555  
Web: [www.sunderland.gov.uk](http://www.sunderland.gov.uk)


PROJECT				
HIGHWAY MAINTENANCE PROGRAMME 2024/2025				
TITLE	WARD			
DURHAM TERRACE	SILKSWORTH			
PROJECT LEADER	NORTH			
G. CARR				
DRAWN BY			CHECKED BY	APPROVED BY
P.EVERETT			T.SMITH	T.SMITH
DATE			SCALE	SHEET SIZE
12.12.23	1:1000	A4		
DRAWING No.	REVISION			
10/HM/202425/140	0			


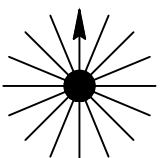


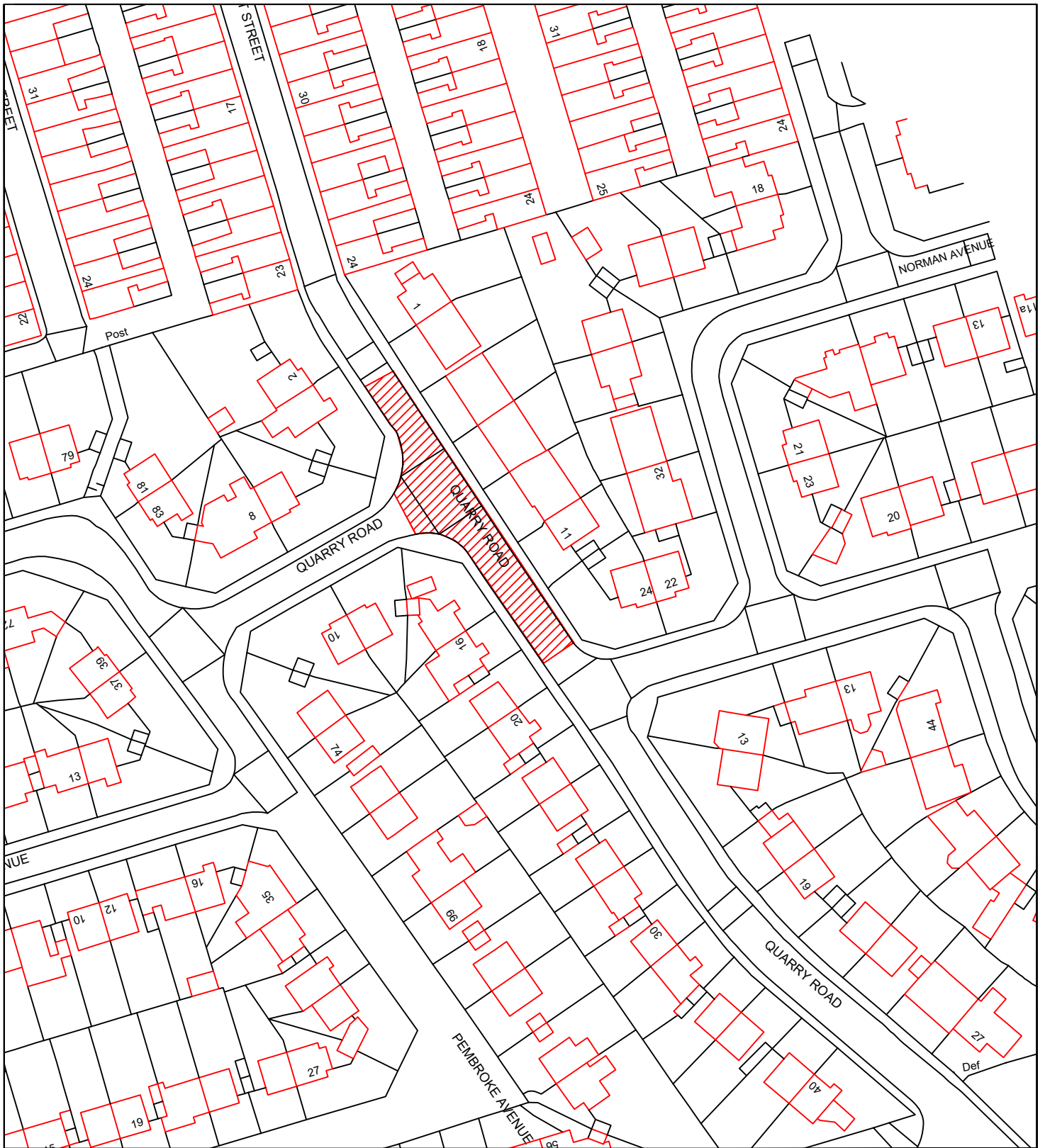
Reproduced from the Ordnance Survey mapping with the permission of the Controller of Her Majesty's Stationary Office © Crown Copyright. Unauthorised reproduction infringes Crown Copyright and may lead to prosecution or civil proceedings.  
City of Sunderland. Licence No. 100018385. Date: 2023

**\*All Dimensions shown are Indicative, Start and End point to be confirmed by Engineer on site.**

**KEY**

 Proposed works location.  
Approximate works area: 560m<sup>2</sup>


 <p><b>Sunderland City Council</b></p> <p>Transport and Infrastructure, City Development, Plater Way City Hall Sunderland SR1 3AA Telephone: 0191 520 5555 Web: <a href="http://www.sunderland.gov.uk">www.sunderland.gov.uk</a></p>	PROJECT		HIGHWAY MAINTENANCE PROGRAMME 2024/2025	
	TITLE		WARD	
	LONDONDERRY STREET		SILKSWORTH	
	PROJECT LEADER		NORTH	
	G. CARR			
	DRAWN BY	CHECKED BY		
P.EVERETT	T.SMITH	T.SMITH		
DATE	SCALE	SHEET SIZE		
30.11.23	1:1000	A4		
DRAWING No.	REVISION			
10/HM/202425/141	0			



Reproduced from the Ordnance Survey mapping with the permission of the Controller of Her Majesty's Stationary Office © Crown Copyright. Unauthorised reproduction infringes Crown Copyright and may lead to prosecution or civil proceedings.  
City of Sunderland. Licence No. 100018385. Date: 2023

\*All Dimensions shown are Indicative, Start and End point to be confirmed by Engineer on site.

**KEY**

 Proposed works location.  
Approximate works area: 560m<sup>2</sup>

**Sunderland  
City Council**

Transport and Infrastructure,  
City Development,  
Plater Way  
City Hall  
Sunderland  
SR1 3AA  
Telephone: 0191 520 5555  
Web: [www.sunderland.gov.uk](http://www.sunderland.gov.uk)

PROJECT

HIGHWAY MAINTENANCE PROGRAMME 2024/2025

TITLE

QUARRY ROAD NO.18 - NO.5/7

WARD

SILKSWORTH

PROJECT LEADER

G. CARR

NORTH

DRAWN BY

P.EVERETT

CHECKED BY

T.SMITH

APPROVED BY

T.SMITH

DATE

01.12.23

SCALE

1:1000

SHEET SIZE

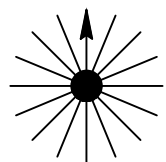
A4

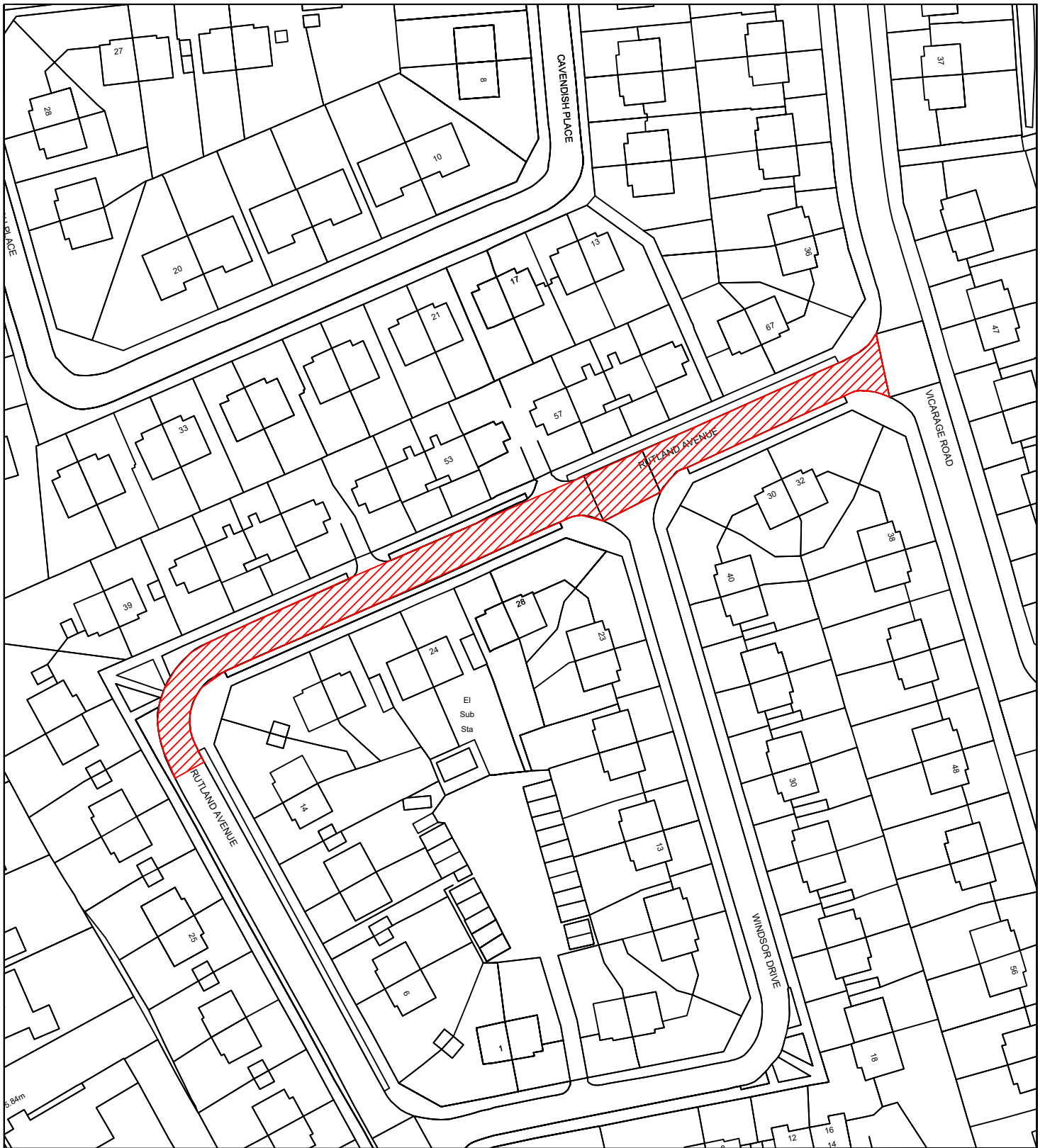
DRAWING No.

10/HM/202425/142

REVISION

0






Reproduced from the Ordnance Survey mapping with the permission of the Controller of Her Majesty's Stationary Office © Crown Copyright. Unauthorised reproduction infringes Crown Copyright and may lead to prosecution or civil proceedings.  
City of Sunderland. Licence No. 100018385. Date: 2023

\*All Dimensions shown are Indicative, Start and End point to be confirmed by Engineer on site.

**KEY**

 Proposed works location.  
Approximate works area: 1000m<sup>2</sup>

**Sunderland  
City Council**

Transport and Infrastructure,  
City Development,  
Plater Way  
City Hall  
Sunderland  
SR1 3AA  
Telephone: 0191 520 5555  
Web: [www.sunderland.gov.uk](http://www.sunderland.gov.uk)

PROJECT

**HIGHWAY MAINTENANCE PROGRAMME 2024/2025**

TITLE

**RUTLAND AVENUE**

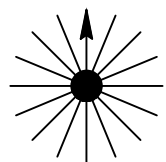
WARD

**SILKSWORTH**

PROJECT LEADER

**G. CARR**

NORTH



DRAWN BY

**P. EVERETT**

CHECKED BY

**T. SMITH**

APPROVED BY

**T. SMITH**

DATE

**22.12.23**

SCALE

**1:1000**

SHEET SIZE

**A4**

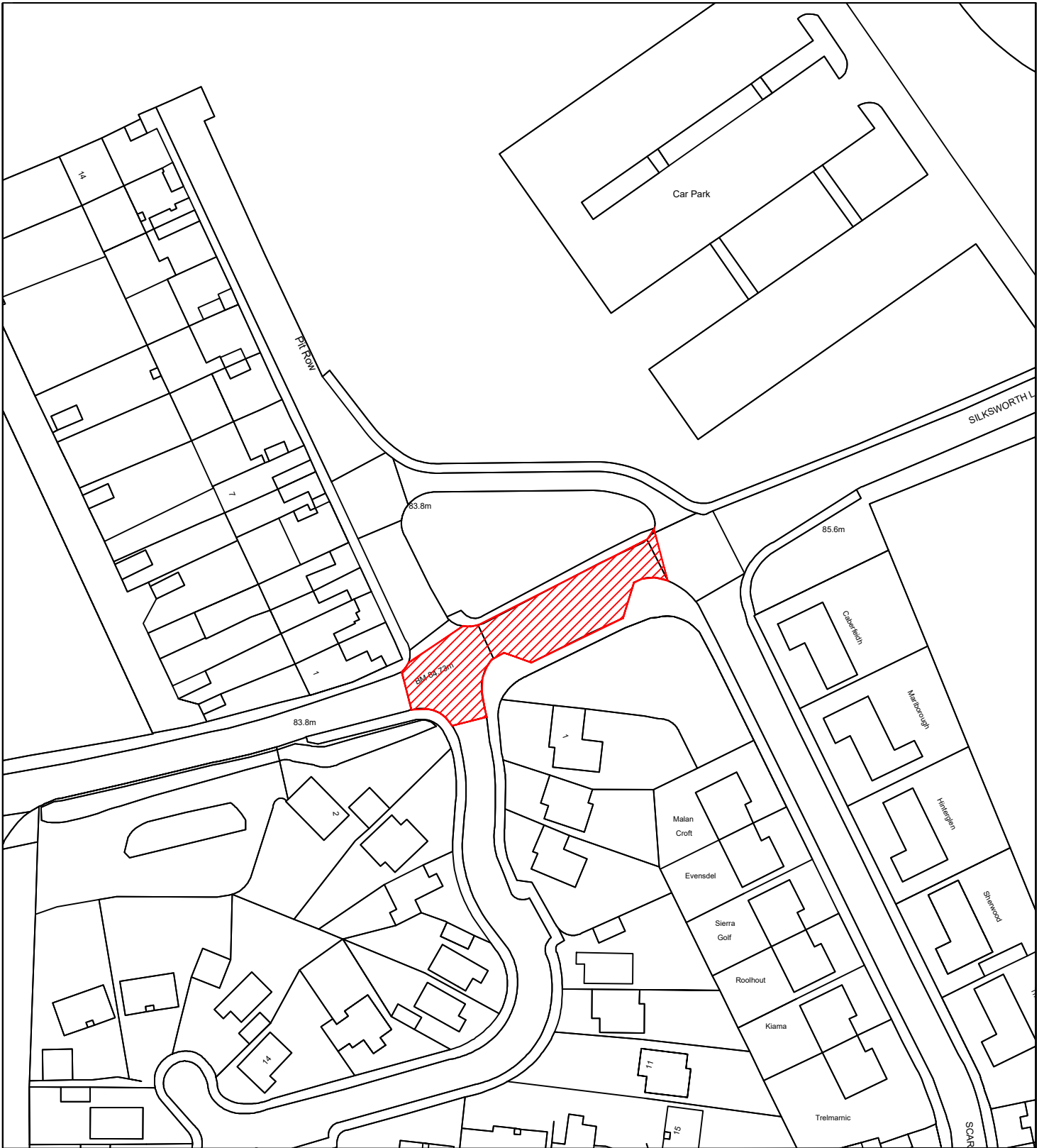
DRAWING No.

**10/HM/202425/143**

REVISION

**0**






Reproduced from the Ordnance Survey mapping with the permission of the Controller of Her Majesty's Stationary Office © Crown Copyright. Unauthorised reproduction infringes Crown Copyright and may lead to prosecution or civil proceedings.  
City of Sunderland. Licence No. 100018385. Date: 2023

**\*All Dimensions shown are Indicative, Start and End point to be confirmed by Engineer on site.**

**KEY**

 Proposed works location.  
Approximate works area: 500m<sup>2</sup>

**Sunderland City Council**

Transport and Infrastructure,  
City Development,  
Plater Way  
City Hall  
Sunderland  
SR1 3AA  
Telephone: 0191 520 5555  
Web: [www.sunderland.gov.uk](http://www.sunderland.gov.uk)

PROJECT

**HIGHWAY MAINTENANCE PROGRAMME 2024/2025**

TITLE

**SKI VIEW / SILKSWORTH LANE**

WARD

**SILKSWORTH**

PROJECT LEADER

**G. CARR**

NORTH

DRAWN BY

**P.EVERETT**

CHECKED BY

**T.SMITH**

APPROVED BY

**T.SMITH**

DATE

**22.12.23**

SCALE

**1:1000**

SHEET SIZE

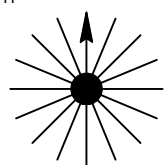
**A4**

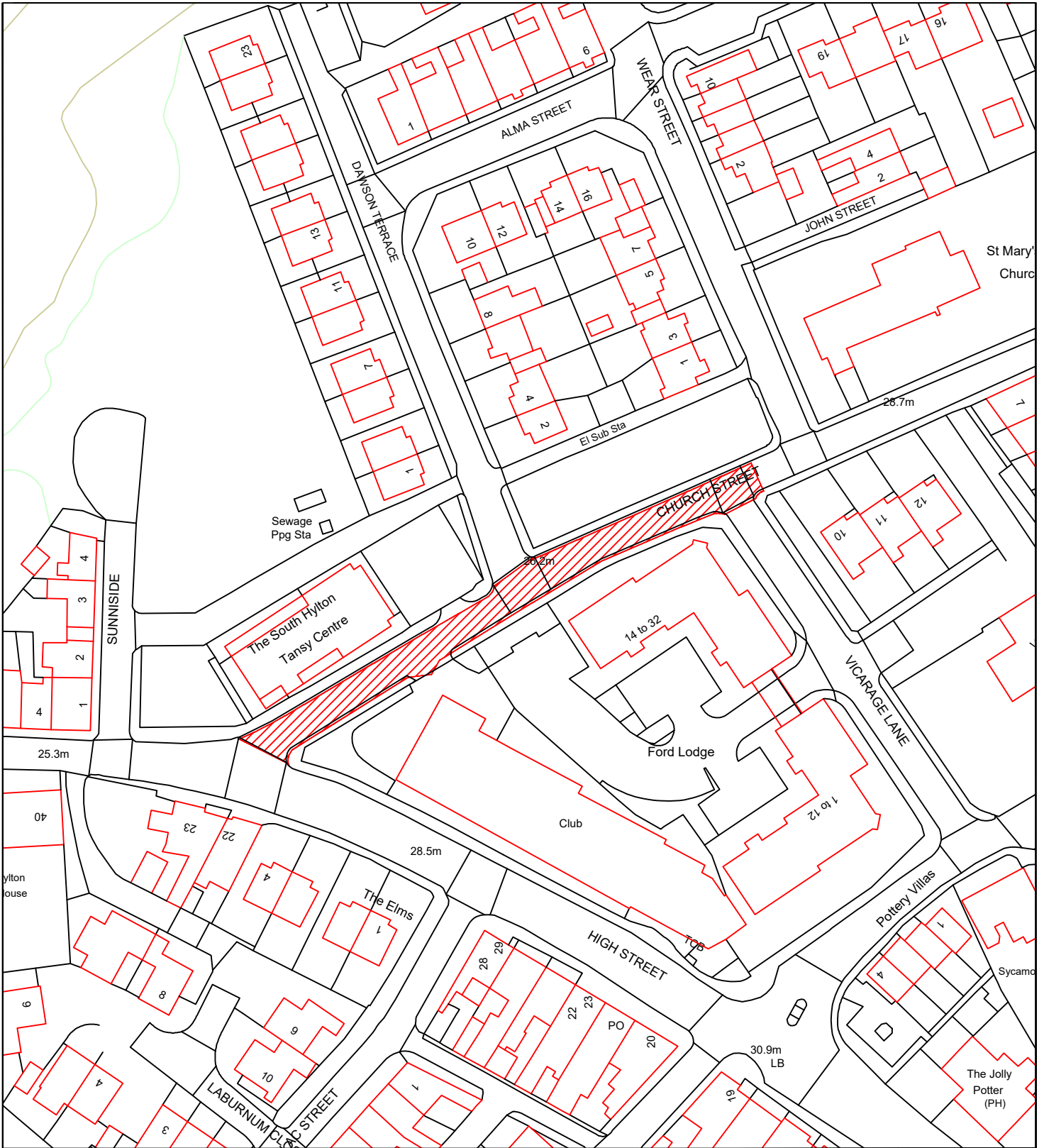
DRAWING No.

**10/HM/202425/144**

REVISION



**0**


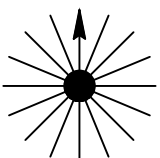


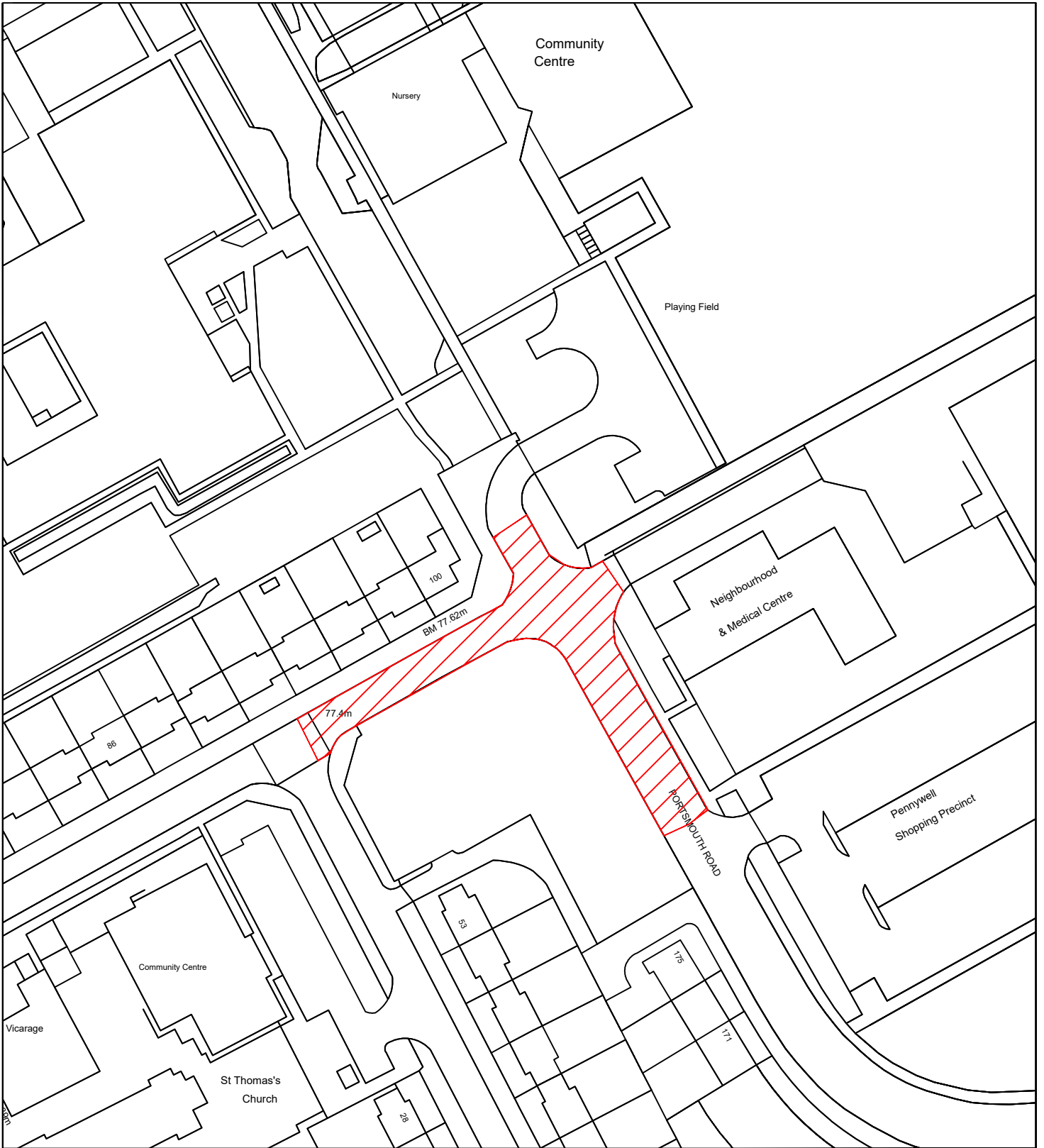


Reproduced from the Ordnance Survey mapping with the permission of the Controller of Her Majesty's Stationary Office © Crown Copyright. Unauthorised reproduction infringes Crown Copyright and may lead to prosecution or civil proceedings.  
City of Sunderland. Licence No. 100018385. Date: 2023

**\*All Dimensions shown are Indicative, Start and End point to be confirmed by Engineer on site.**

**KEY**  
 Proposed works location.  
 Approximate works area: 650m<sup>2</sup>


 <p>Transport and Infrastructure, City Development, Plater Way City Hall Sunderland SR1 3AA Telephone: 0191 520 5555 Web: <a href="http://www.sunderland.gov.uk">www.sunderland.gov.uk</a></p>	PROJECT		HIGHWAY MAINTENANCE PROGRAMME 2024/2025	
	TITLE		WARD	
	CHURCH STREET		ST ANNES	
	PROJECT LEADER		NORTH	
	G. CARR			
	DRAWN BY	CHECKED BY		
P. EVERETT	T. SMITH	T. SMITH		
DATE	SCALE	SHEET SIZE		
15.12.23	1:1000	A4		
DRAWING No.		REVISION		
10/HM/202425/145		0		



Reproduced from the Ordnance Survey mapping with the permission of the Controller of Her Majesty's Stationary Office © Crown Copyright. Unauthorised reproduction infringes Crown Copyright and may lead to prosecution or civil proceedings.  
City of Sunderland. Licence No. 100018385. Date: 2023

**\*All Dimensions shown are Indicative, Start and End point to be confirmed by Engineer on site.**

**KEY**

 Proposed works location.  
Approximate works area: 1000m<sup>2</sup>

**Sunderland City Council**

Transport and Infrastructure,  
City Development,  
Plater Way  
City Hall  
Sunderland  
SR1 3AA  
Telephone: 0191 520 5555  
Web: [www.sunderland.gov.uk](http://www.sunderland.gov.uk)

PROJECT

**HIGHWAY MAINTENANCE PROGRAMME 2024/2025**

TITLE

**PORTSMOUTH / PARKHURST ROAD**

WARD

**ST ANNES**

PROJECT LEADER

**G. CARR**

NORTH

DRAWN BY

**P. EVERETT**

CHECKED BY

**T. SMITH**

APPROVED BY

**T. SMITH**

DATE

**15.03.24**

SCALE

**1:1000**

SHEET SIZE

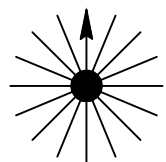
**A4**

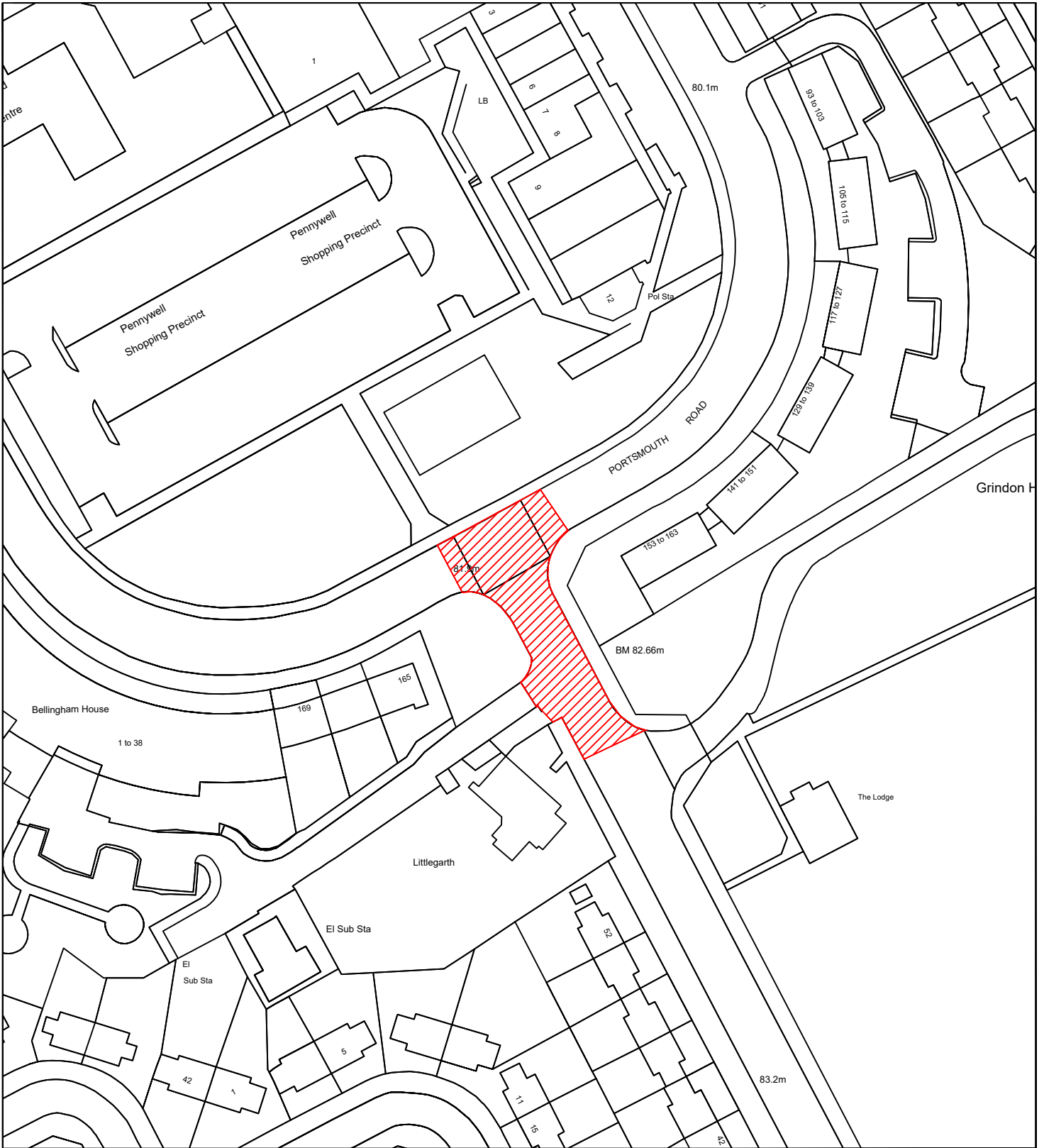
DRAWING No.

**10/HM/202425/146**

REVISION

**0**






Reproduced from the Ordnance Survey mapping with the permission of the Controller of Her Majesty's Stationary Office © Crown Copyright. Unauthorised reproduction infringes Crown Copyright and may lead to prosecution or civil proceedings.  
City of Sunderland. Licence No. 100018385. Date: 2023

**\*All Dimensions shown are Indicative, Start and End point to be confirmed by Engineer on site.**

**KEY**

 Proposed works location.  
Approximate works area: 600m<sup>2</sup>

**Sunderland City Council**

Transport and Infrastructure,  
City Development,  
Plater Way  
City Hall  
Sunderland  
SR1 3AA  
Telephone: 0191 520 5555  
Web: [www.sunderland.gov.uk](http://www.sunderland.gov.uk)

PROJECT

**HIGHWAY MAINTENANCE PROGRAMME 2024/2025**

TITLE

**PENNYWELL ROAD**

WARD

**ST ANNES**

PROJECT LEADER

**G. CARR**

NORTH

DRAWN BY

**P.EVERETT**

CHECKED BY

**T.SMITH**

APPROVED BY

**T.SMITH**

DATE

**15.12.23**

SCALE

**1:1000**

SHEET SIZE

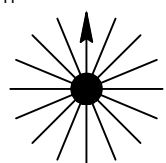
**A4**

DRAWING No.

**10/HM/202425/147**

REVISION

**0**






Reproduced from the Ordnance Survey mapping with the permission of the Controller of Her Majesty's Stationary Office © Crown Copyright. Unauthorised reproduction infringes Crown Copyright and may lead to prosecution or civil proceedings.  
City of Sunderland. Licence No. 100018385. Date: 2023

**\*All Dimensions shown are Indicative, Start and End point to be confirmed by Engineer on site.**

**KEY**

 Proposed works location.  
Approximate works area: 400m<sup>2</sup>

**Sunderland City Council**

Transport and Infrastructure,  
City Development,  
Plater Way  
City Hall  
Sunderland  
SR1 3AA  
Telephone: 0191 520 5555  
Web: [www.sunderland.gov.uk](http://www.sunderland.gov.uk)

PROJECT

**HIGHWAY MAINTENANCE PROGRAMME 2024/2025**

TITLE

**HILL VIEW**

WARD

**ST CHADS**

PROJECT LEADER

**G. CARR**

NORTH

DRAWN BY

**P.EVERETT**

CHECKED BY

**T.SMITH**

APPROVED BY

**T.SMITH**

DATE

**21.12.23**

SCALE

**1:1000**

SHEET SIZE

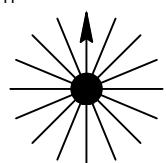
**A4**

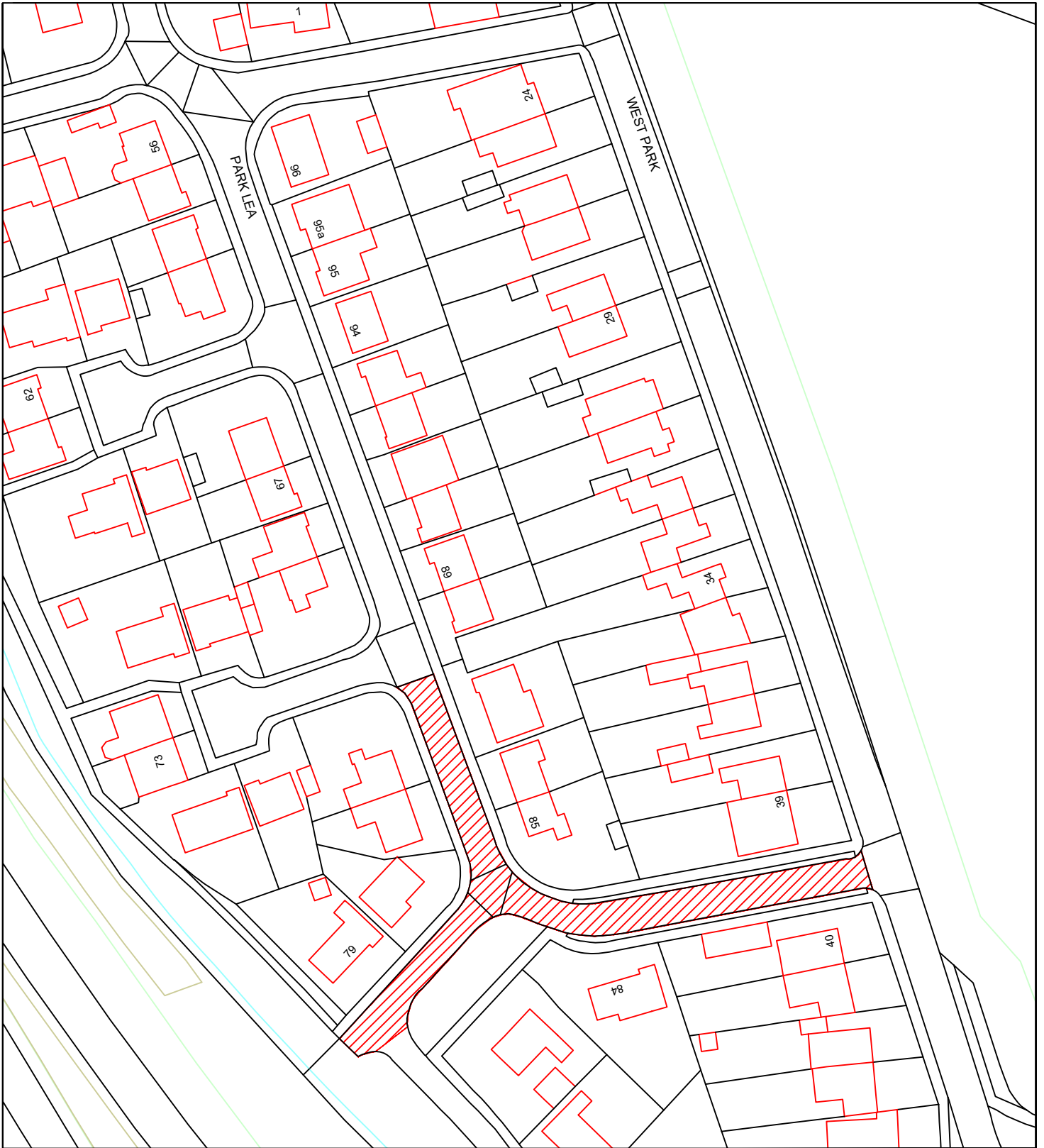
DRAWING No.

**10/HM/202425/148**

REVISION

**0**






Reproduced from the Ordnance Survey mapping with the permission of the Controller of Her Majesty's Stationary Office © Crown Copyright. Unauthorised reproduction infringes Crown Copyright and may lead to prosecution or civil proceedings.  
City of Sunderland. Licence No. 100018385. Date: 2023

**\*All Dimensions shown are Indicative,  
Start and End point to be confirmed by  
Engineer on site.**

**KEY**

 Proposed works location.  
Approximate works area: 900m<sup>2</sup>

**Sunderland  
City Council**

Transport and Infrastructure,  
City Development,  
Plater Way  
City Hall  
Sunderland  
SR1 3AA  
Telephone: 0191 520 5555  
Web: [www.sunderland.gov.uk](http://www.sunderland.gov.uk)

PROJECT

**HIGHWAY MAINTENANCE PROGRAMME 2024/2025**

TITLE

**PARK LEA**

WARD

**ST CHADS**

PROJECT LEADER

**G. CARR**

NORTH

DRAWN BY

**P.EVERETT**

CHECKED BY

**T.SMITH**

APPROVED BY

**T.SMITH**

DATE

**21.12.23**

SCALE

**1:1000**

SHEET SIZE

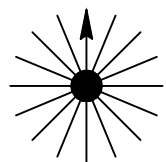
**A4**

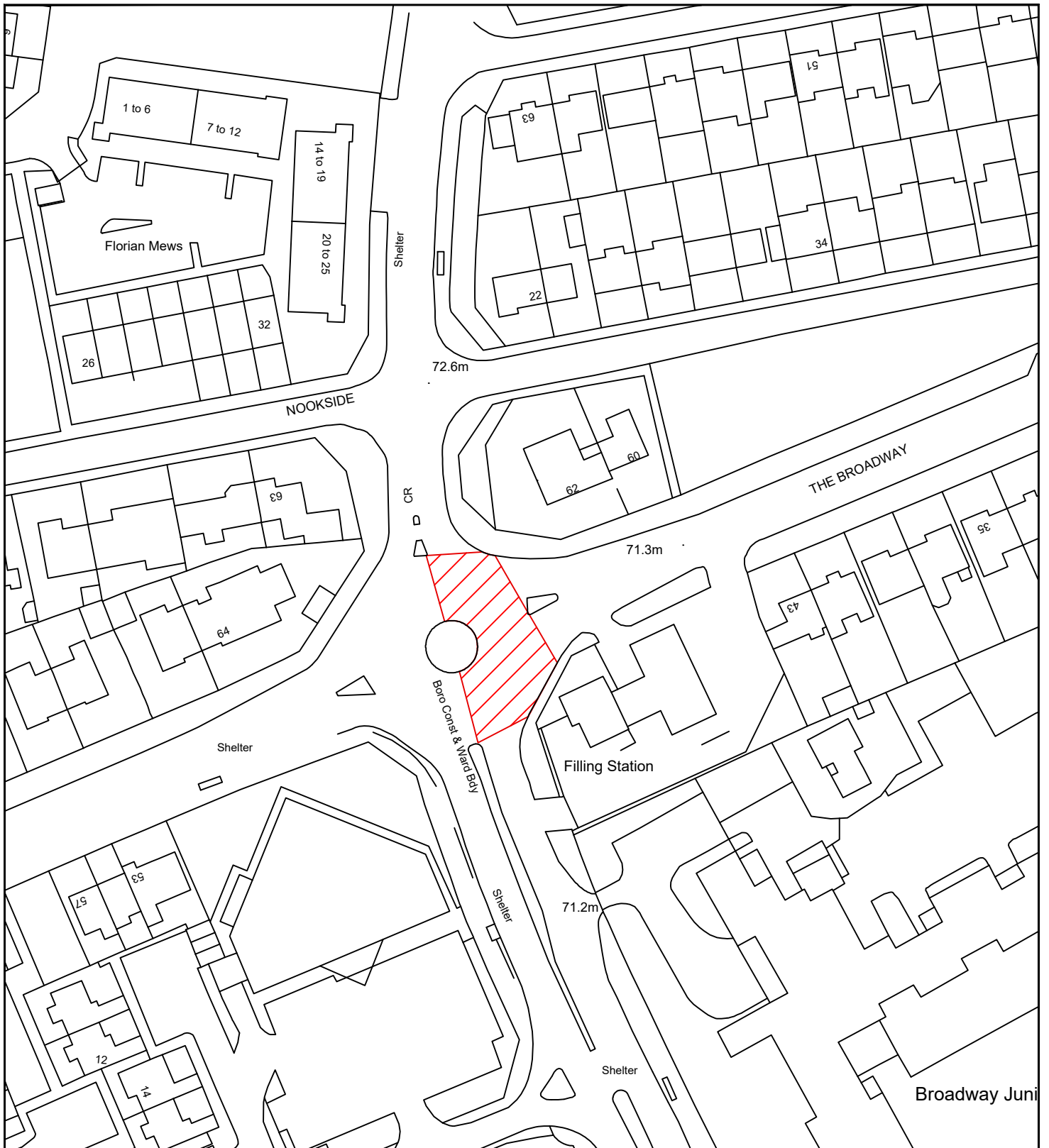
DRAWING No.

**10/HM/202425/149**

REVISION

**0**






Reproduced from the Ordnance Survey mapping with the permission of the Controller of Her Majesty's Stationary Office © Crown Copyright. Unauthorised reproduction infringes Crown Copyright and may lead to prosecution or civil proceedings.  
City of Sunderland. Licence No. 100018385. Date: 2023

**\*All Dimensions shown are Indicative, Start and End point to be confirmed by Engineer on site.**

**KEY**

 Proposed works location.  
Approximate works area 457 m<sup>2</sup>

**Sunderland City Council**

Infrastructure and Transportation,  
City Development,  
Plater Way  
City Hall  
Sunderland  
SR1 3AA  
Telephone: 0191 520 5555  
Web: [www.sunderland.gov.uk](http://www.sunderland.gov.uk)

PROJECT

**HIGHWAY MAINTENANCE PROGRAMME 2024/2025**

TITLE  
**A183 CHESTER ROAD / SPRINGWELL ROAD  
ROUNDAABOUT**

WARD  
**PALLION /  
BARNES**

PROJECT LEADER  
**G. CARR**

NORTH

DRAWN BY  
**GS**

CHECKED BY  
**T.SMITH**

APPROVED BY  
**-**

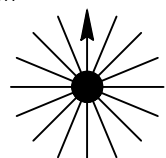
DATE  
**March 2020**

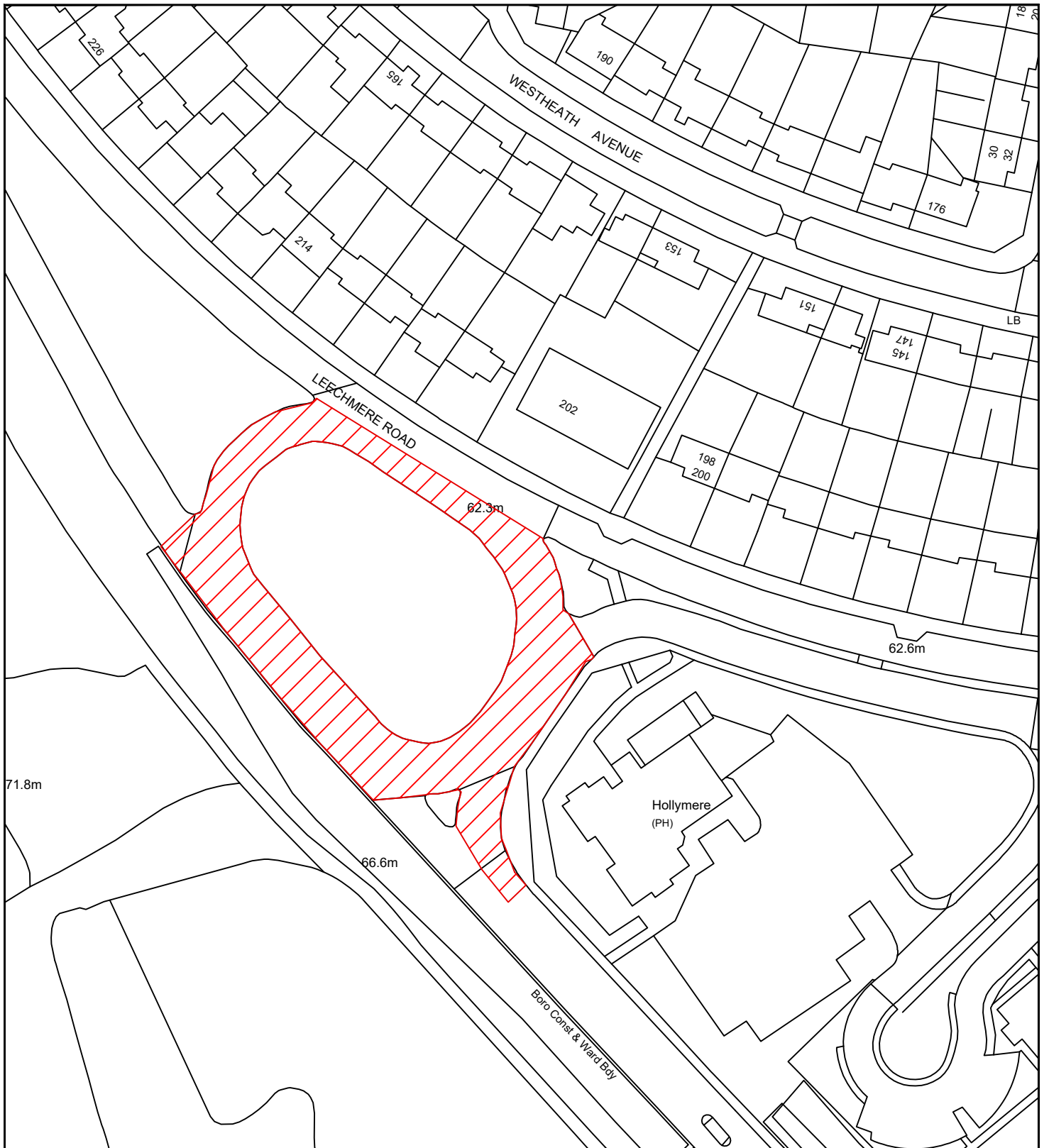
SCALE  
**1:500**

SHEET SIZE  
**A4**

DRAWING No.  
**10/HM/202425/156**

REVISION  
**0**






Reproduced from the Ordnance Survey mapping with the permission of the Controller of Her Majesty's Stationary Office © Crown Copyright. Unauthorised reproduction infringes Crown Copyright and may lead to prosecution or civil proceedings.  
City of Sunderland. Licence No. 100018385. Date: 2023

\*All Dimensions shown are Indicative, Start and End point to be confirmed by Engineer on site.

**KEY**

 Proposed works location.  
Approximate works area 1934m<sup>2</sup>

**Sunderland City Council**

Infrastructure and Transportation,  
City Development,  
Plater Way  
City Hall  
Sunderland  
SR1 3AA  
Telephone: 0191 520 5555  
Web: [www.sunderland.gov.uk](http://www.sunderland.gov.uk)

PROJECT

HIGHWAY MAINTENANCE PROGRAMME 2024/2025

TITLE

TOLL BAR / LEECHMERE GYRATORY

WARD

ST MICHAELS / SILKSWORTH

PROJECT LEADER

G. CARR

NORTH

DRAWN BY

GS

CHECKED BY

T.SMITH

APPROVED BY

-

DATE

01/2022

SCALE

1:1000

SHEET SIZE

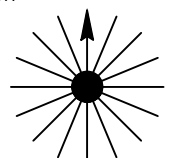
A4

DRAWING No.

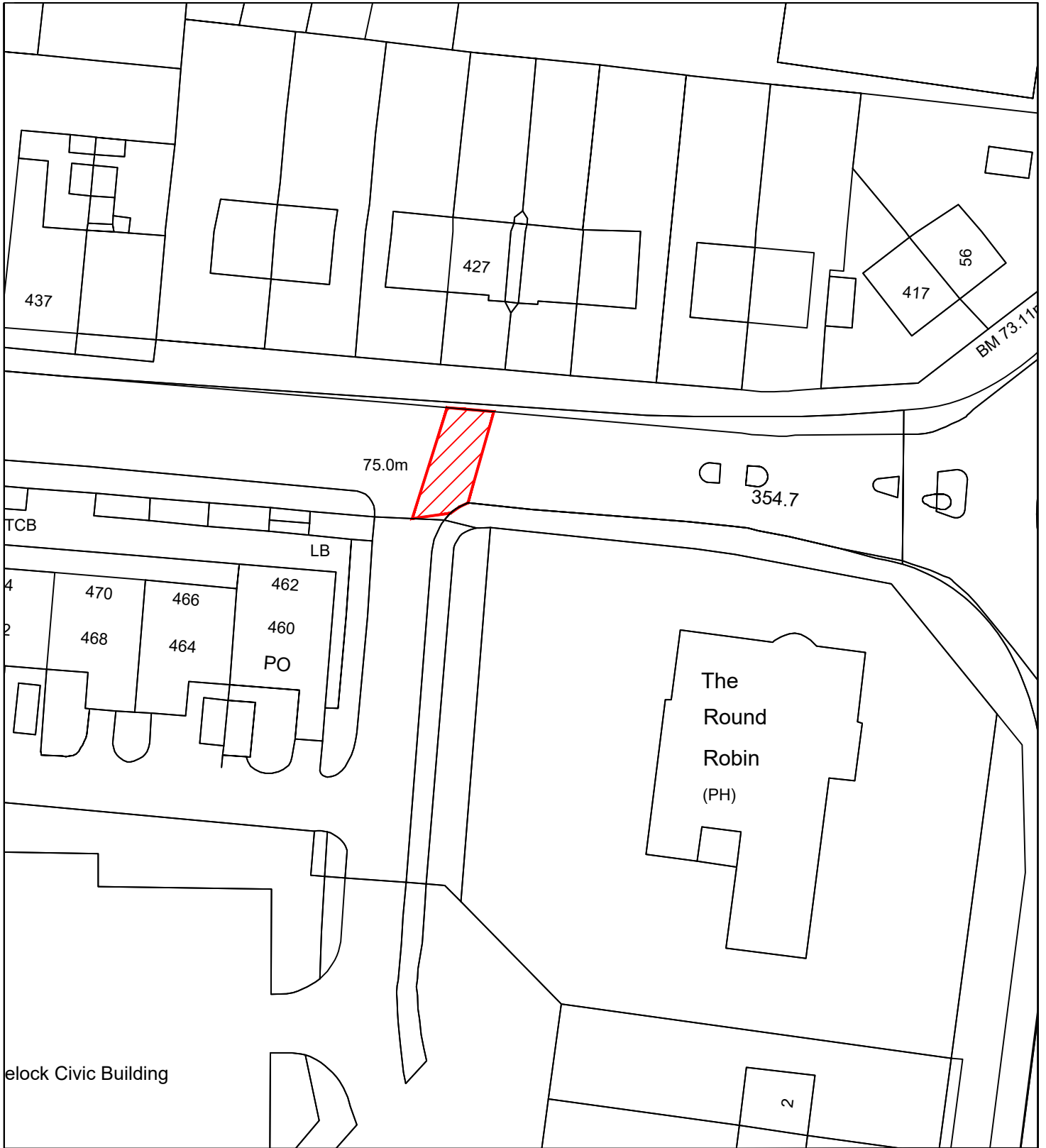
10/HM/202425/157

REVISION

0








Reproduced from the Ordnance Survey mapping with the permission of the Controller of Her Majesty's Stationary Office © Crown Copyright. Unauthorised reproduction infringes Crown Copyright and may lead to prosecution or civil proceedings.  
 City of Sunderland. Licence No. 100018385. Date: 2023

**\*All Dimensions shown are Indicative, Start and End point to be confirmed by Engineer on site.**

**KEY**

 Proposed works location.  
 Approximate works area \*m<sup>2</sup>

**Sunderland City Council**

Transport and Infrastructure,  
 City Development,  
 Plater Way  
 City Hall  
 Sunderland  
 SR1 3AA  
 Telephone: 0191 520 5555  
 Web: [www.sunderland.gov.uk](http://www.sunderland.gov.uk)


PROJECT			HIGHWAY MAINTENANCE PROGRAMME 2024/2025		
TITLE		WARD			
HYLTON ROAD (O/S NO.427)		ST ANNE'S			
PROJECT LEADER			NORTH		
G. CARR					
DRAWN BY	CHECKED BY	APPROVED BY			
P.EVERETT	T.SMITH	-			
DATE	SCALE	SHEET SIZE			
03/02/2022	1:500	A4			
DRAWING No.		REVISION			
10/HM/202425/158		0			



Reproduced from the Ordnance Survey mapping with the permission of the Controller of Her Majesty's Stationary Office © Crown Copyright. Unauthorised reproduction infringes Crown Copyright and may lead to prosecution or civil proceedings. City of Sunderland. Licence No. 100018385. Date: 2023

**\*All Dimensions shown are Indicative, Start and End point to be confirmed by Engineer on site.**

**KEY**

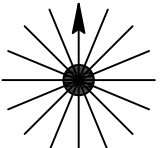
 Proposed works location. Approximate works area 100 m<sup>2</sup>

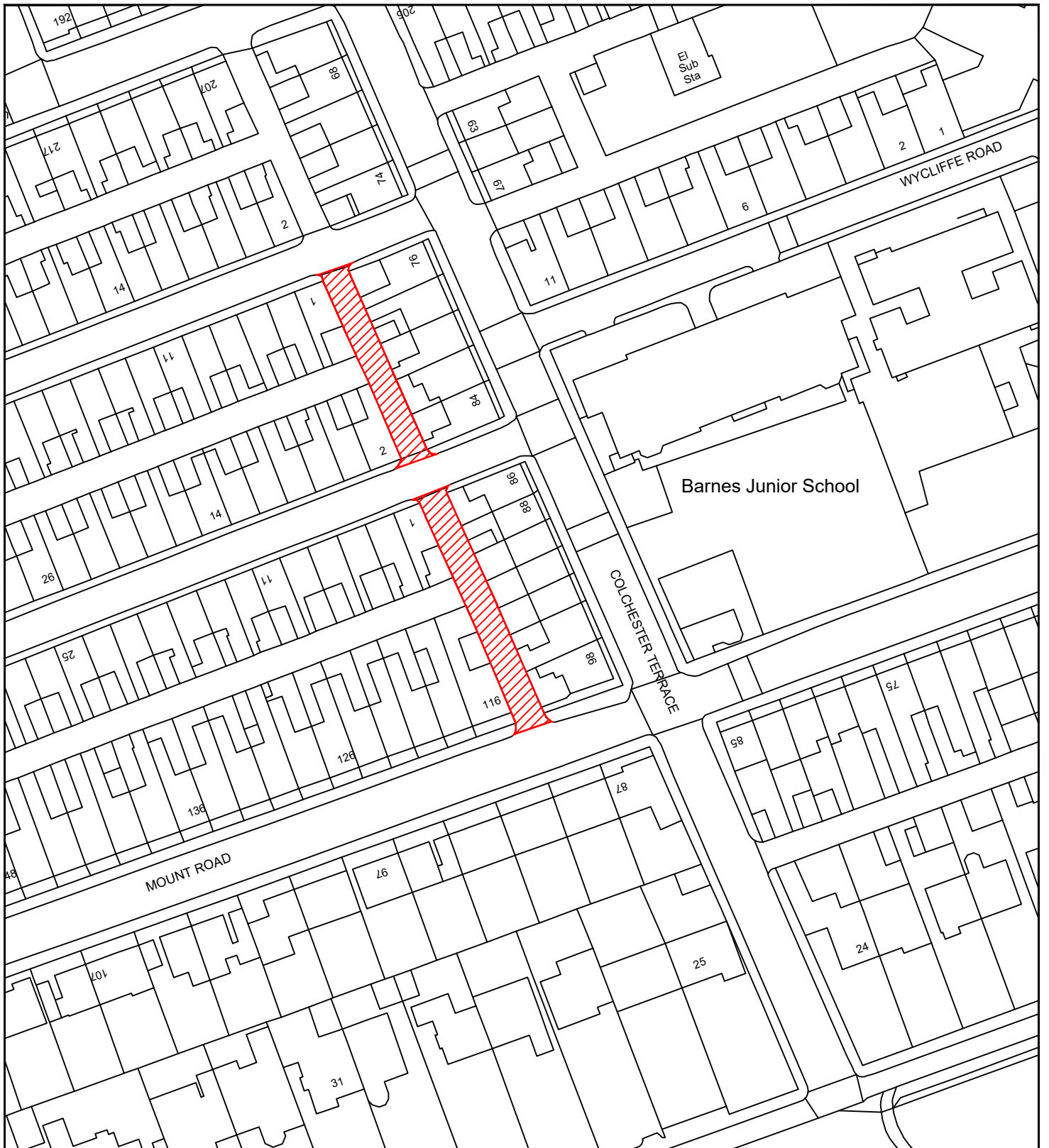
**Sunderland City Council**

Infrastructure and Transportation,  
City Development,  
Plater Way  
City Hall  
Sunderland  
SR1 3AA  
Telephone: 0191 520 5555  
Web: [www.sunderland.gov.uk](http://www.sunderland.gov.uk)

PROJECT <b>HIGHWAY MAINTENANCE PROGRAMME 2024/2025</b>		
TITLE <b>KAYLL ROAD</b>		WARD <b>PALLION</b>
PROJECT LEADER <b>G. CARR</b>		
DRAWN BY <b>P. EVERETT</b>	CHECKED BY <b>T. SMITH</b>	APPROVED BY <b>-</b>
DATE <b>04/02/2022</b>	SCALE <b>1:1000</b>	SHEET SIZE <b>A4</b>
DRAWING No. <b>10/HM/202425/159</b>		REVISION <b>0</b>

NORTH






Reproduced from the Ordnance Survey mapping with the permission of the Controller of Her Majesty's Stationary Office © Crown Copyright. Unauthorised reproduction infringes Crown Copyright and may lead to prosecution or civil proceedings.  
 City of Sunderland. Licence No. 100018385. Date: 2023

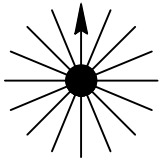
\*All Dimensions shown are Indicative, Start and End point to be confirmed by Engineer on site.

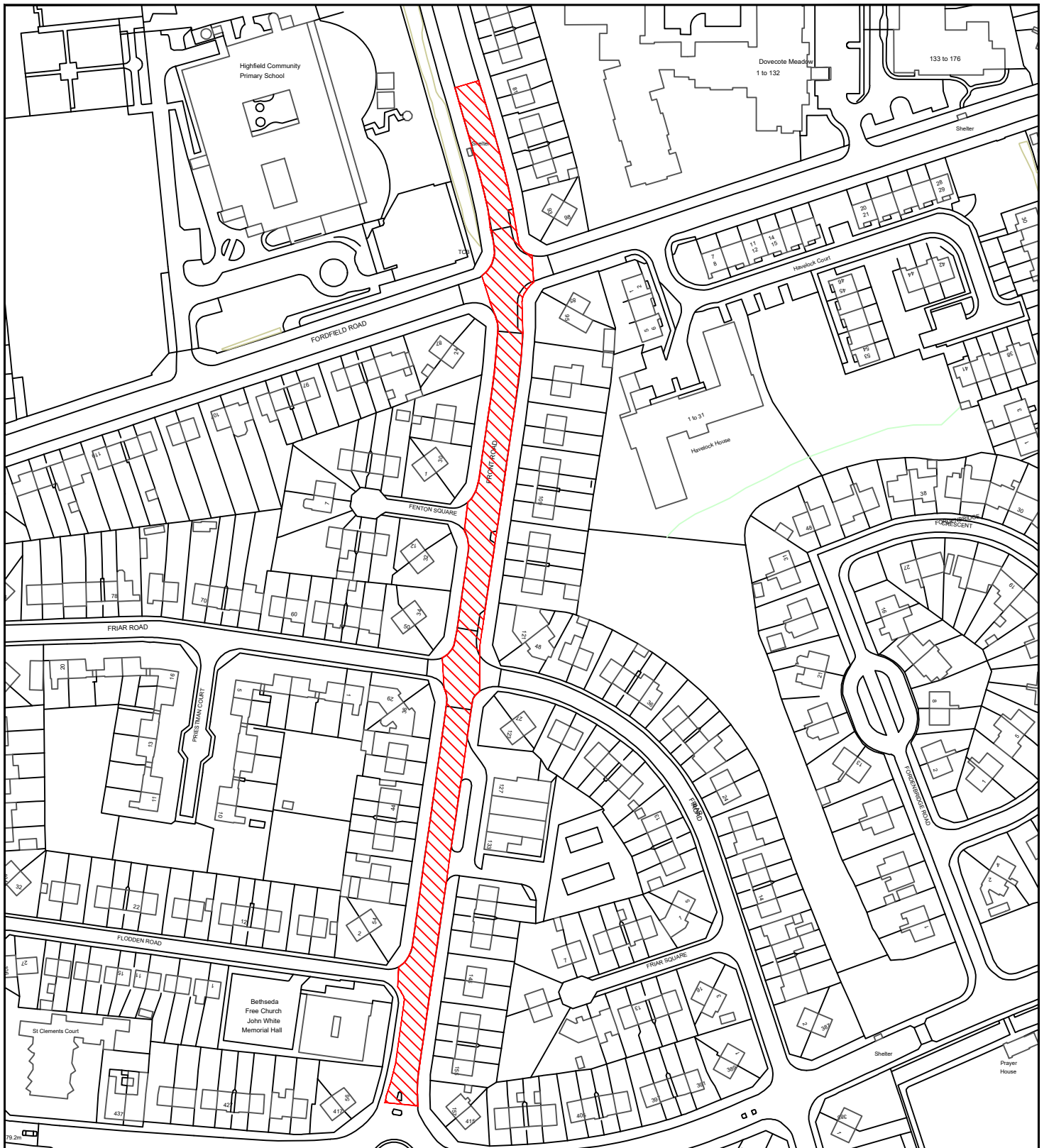
**KEY**

 Proposed works location.  
 Approximate works area 461 m<sup>2</sup>

**Sunderland City Council**

Infrastructure and Transportation,  
 City Development,  
 Plater Way  
 City Hall  
 Sunderland  
 SR1 3AA  
 Telephone: 0191 520 5555  
 Web: [www.sunderland.gov.uk](http://www.sunderland.gov.uk)


PROJECT		
HIGHWAY MAINTENANCE PROGRAMME 2024/2025		
TITLE	COLCHESTER TERRACE (REAR)	WARD
		BARNES
PROJECT LEADER	G. CARR	
DRAWN BY	CHECKED BY	APPROVED BY
P.EVERETT	T.SMITH	-
DATE	SCALE	SHEET SIZE
3/2/2021	1:1000	A4
DRAWING No.	10/HM/202425/180	REVISION
		0
		NORTH
		



Reproduced from the Ordnance Survey mapping with the permission of the Controller of Her Majesty's Stationary Office © Crown Copyright. Unauthorised reproduction infringes Crown Copyright and may lead to prosecution or civil proceedings.  
City of Sunderland. Licence No. 100018385. Date: 2023

\*All Dimensions shown are Indicative, Start and End point to be confirmed by Engineer on site.

**KEY**

 Proposed works location.  
Approximate works area 3900m<sup>2</sup>

**Sunderland  
City Council**

Infrastructure and Transportation,  
City Development,  
Plater Way  
City Hall  
Sunderland  
SR1 3AA  
Telephone: 0191 520 5555  
Web: [www.sunderland.gov.uk](http://www.sunderland.gov.uk)

PROJECT

**HIGHWAY MAINTENANCE PROGRAMME 2024/2025**

TITLE  
**FRONT ROAD - VARIOUS PATCHES ON  
STRETCH**

WARD  
**PALLION**

PROJECT LEADER  
**G. CARR**

NORTH

DRAWN BY  
**P. EVERETT**

CHECKED BY  
**T. SMITH**

APPROVED BY  
-

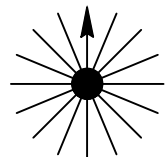
DATE  
**26/01/2021**

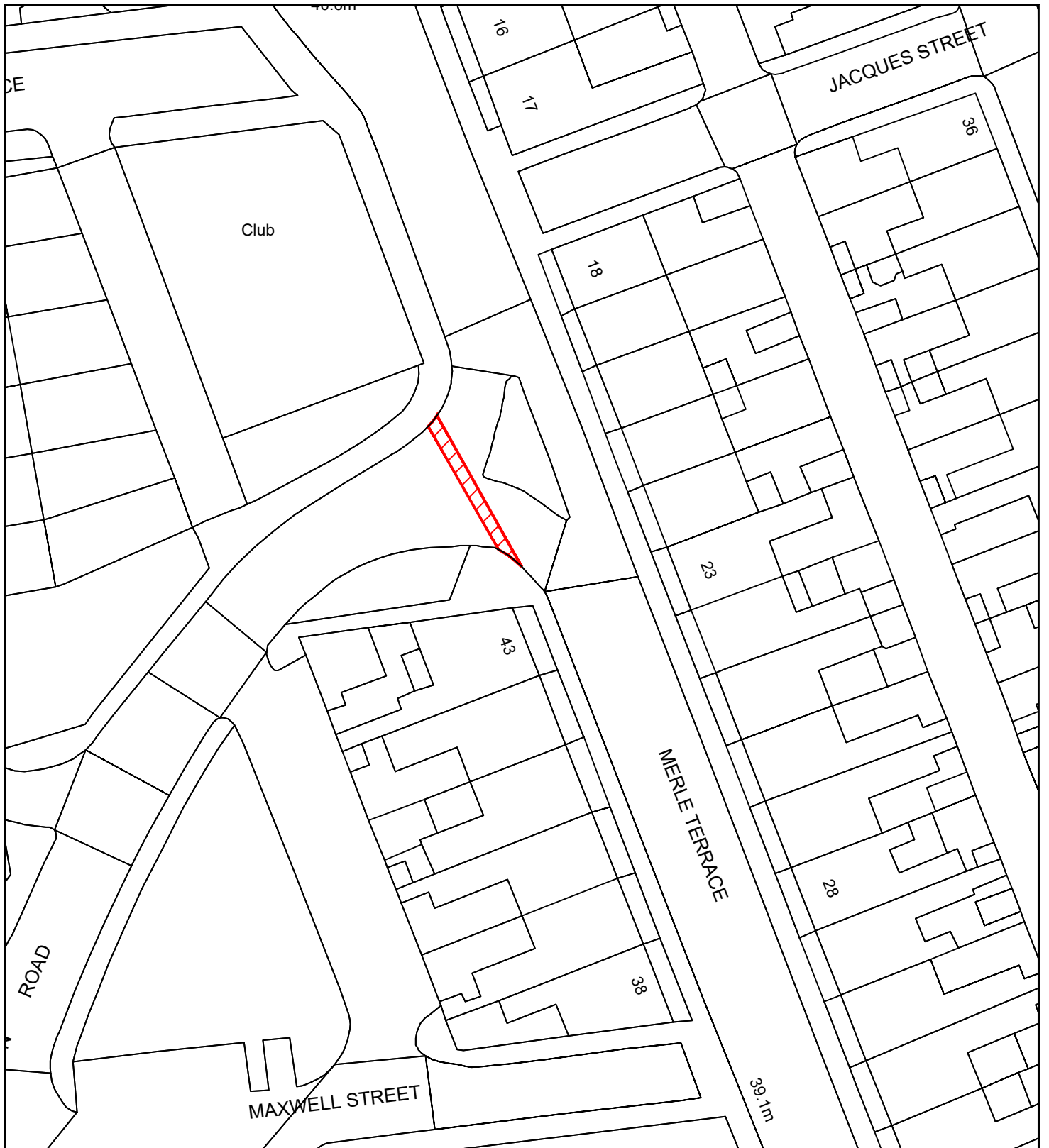
SCALE  
**1:2000**

SHEET SIZE  
**A4**

DRAWING No.  
**10/HM/202425/181**

REVISION  
**0**






Reproduced from the Ordnance Survey mapping with the permission of the Controller of Her Majesty's Stationary Office © Crown Copyright. Unauthorised reproduction infringes Crown Copyright and may lead to prosecution or civil proceedings.  
City of Sunderland. Licence No. 100018385. Date: 2023

\*All Dimensions shown are Indicative, Start and End point to be confirmed by Engineer on site.

**KEY**

 Proposed works location.  
Approximate works area 30m<sup>2</sup>

**Sunderland  
City Council**

Infrastructure and Transportation,  
City Development,  
Plater Way  
City Hall  
Sunderland  
SR1 3AA  
Telephone: 0191 520 5555  
Web: [www.sunderland.gov.uk](http://www.sunderland.gov.uk)

PROJECT

HIGHWAY MAINTENANCE PROGRAMME 2024/2025

TITLE

MELDON ROAD

WARD

PALLION

PROJECT LEADER

G. CARR

NORTH

DRAWN BY

P.EVERETT

CHECKED BY

T.SMITH

APPROVED BY

-

DATE

04/02/2022

SCALE

1:500

SHEET SIZE

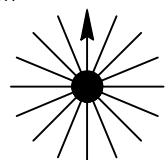
A4

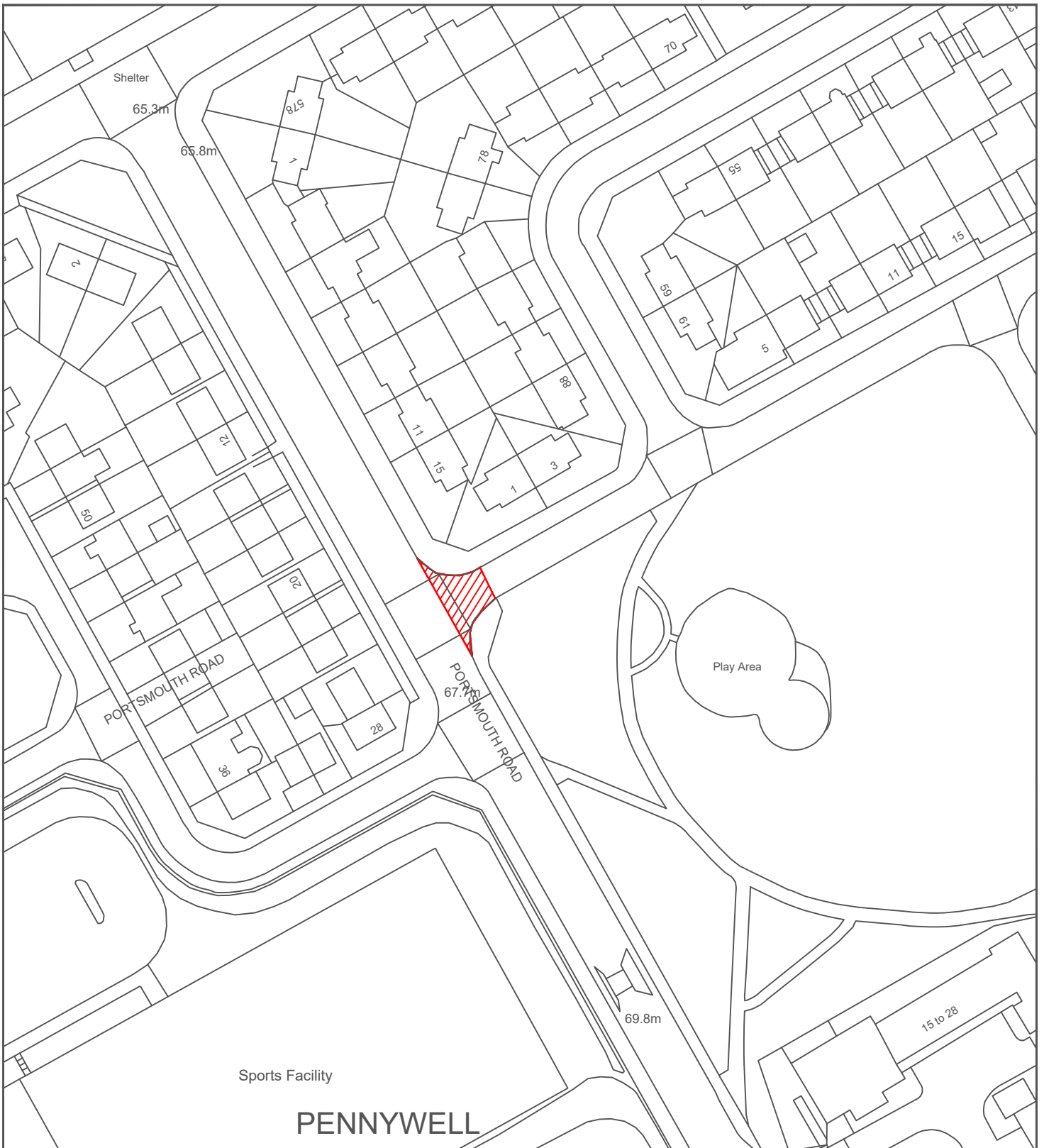
DRAWING No.

10/HM/202425/182

REVISION

0






Reproduced from the Ordnance Survey mapping with the permission of the Controller of Her Majesty's Stationary Office © Crown Copyright. Unauthorised reproduction infringes Crown Copyright and may lead to prosecution or civil proceedings.  
City of Sunderland. Licence No. 100018385. Date: 2020

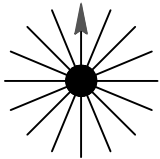
\*All Dimensions shown are Indicative, Start and End point to be confirmed by Engineer on site.

**KEY**

 Proposed works location.  
Approximate works area 100m<sup>2</sup>

**Sunderland City Council**

Infrastructure and Transportation,  
City Development,  
Plater Way  
City Hall  
Sunderland  
SR1 3AA  
Telephone: 0191 520 5555  
Web: [www.sunderland.gov.uk](http://www.sunderland.gov.uk)


PROJECT				
HIGHWAY MAINTENANCE PROGRAMME 2024/2025				
TITLE		WARD		
PALMSTEAD ROAD		ST ANNES		
PROJECT LEADER		NORTH		
G. CARR				
DRAWN BY	CHECKED BY			APPROVED BY
P. Everett	T. Smith			G. Carr
DATE	SCALE			SHEET SIZE
26.01.23	1:1000	A4		
DRAWING No.		REVISION		
10/HM/202425/183		0/-		



Reproduced from the Ordnance Survey mapping with the permission of the Controller of Her Majesty's Stationary Office © Crown Copyright. Unauthorised reproduction infringes Crown Copyright and may lead to prosecution or civil proceedings.  
City of Sunderland. Licence No. 100018385. Date: 2023

**\*All Dimensions shown are Indicative, Start and End point to be confirmed by Engineer on site.**

**KEY**

 Proposed works location.  
Approximate works area 654m<sup>2</sup>

**Sunderland  
City Council**

Transport and Infrastructure,  
City Development,  
Plater Way  
City Hall  
Sunderland  
SR1 3AA  
Telephone: 0191 520 5555  
Web: [www.sunderland.gov.uk](http://www.sunderland.gov.uk)

PROJECT

**HIGHWAY MAINTENANCE PROGRAMME 2024/2025**

TITLE

**BEXLEY STREET EAST BACK**

WARD

**PALLION**

PROJECT LEADER

**G. CARR**

NORTH

DRAWN BY

**P.EVERETT**

CHECKED BY

**T.SMITH**

APPROVED BY

-

DATE

**13.10.23**

SCALE

**1:1000**

SHEET SIZE

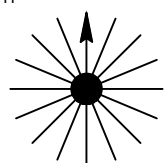
**A4**

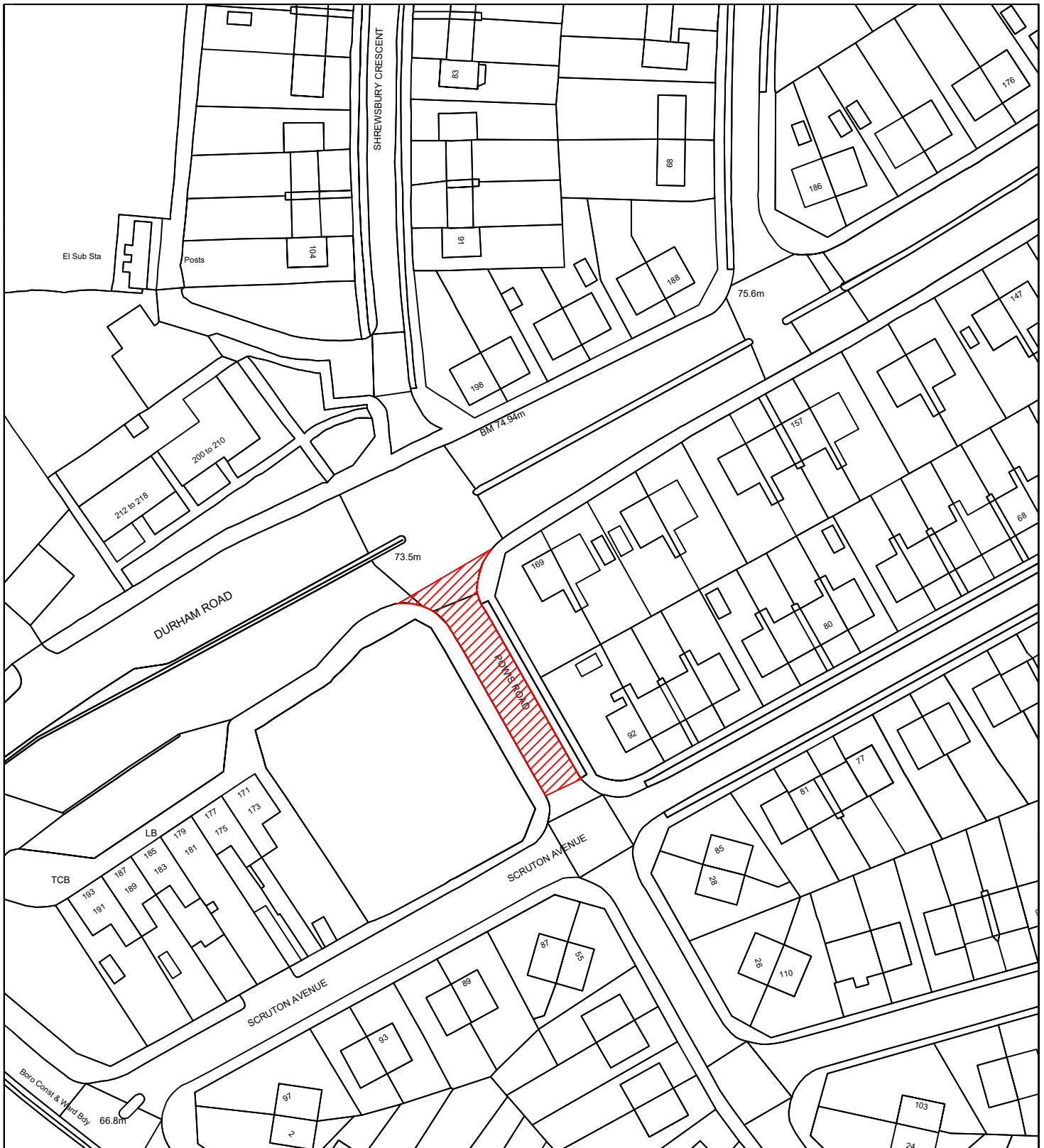
DRAWING No.

**10/HM/202425/184**

REVISION


**0**


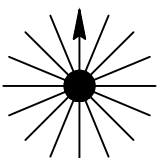




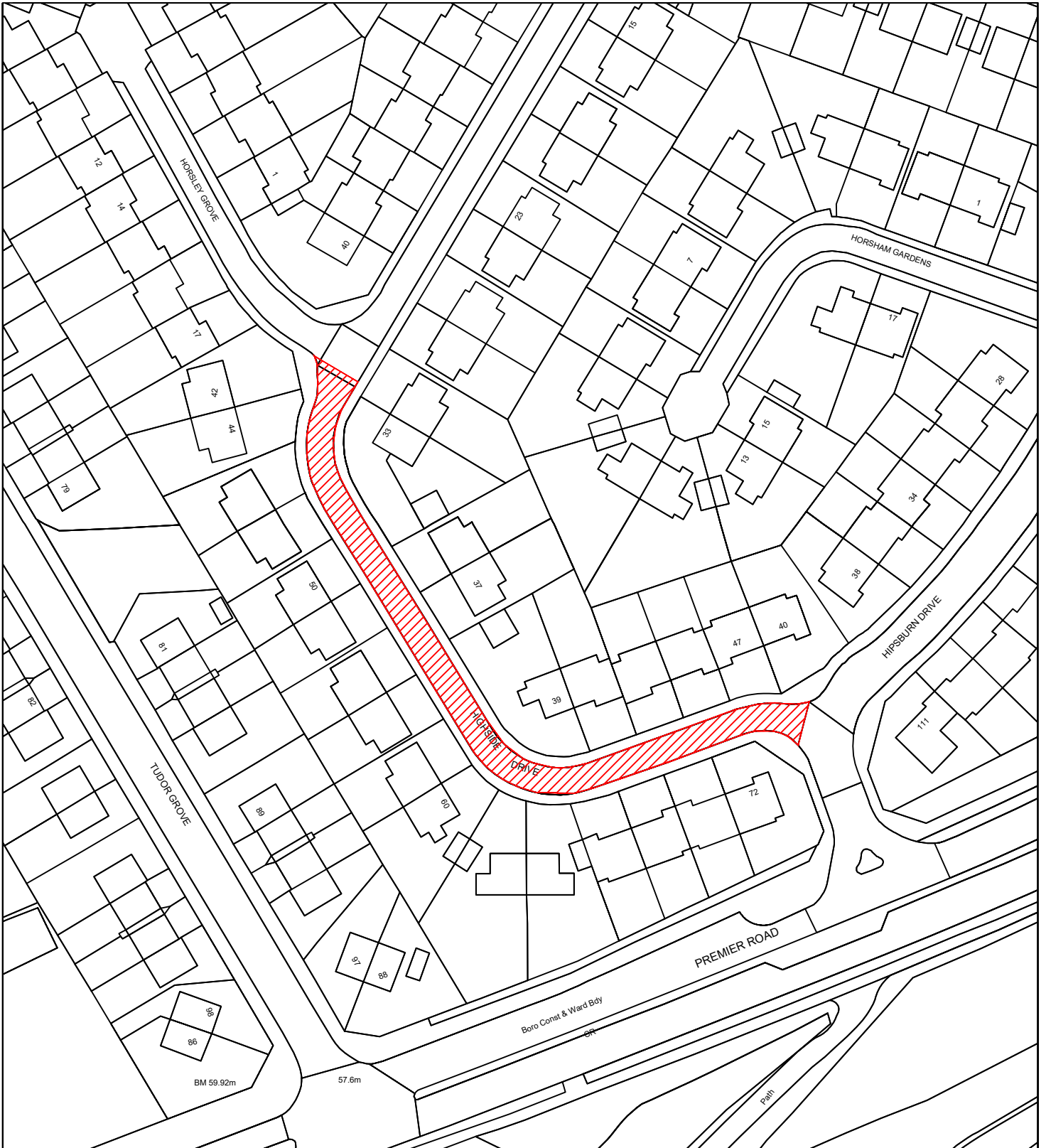
Reproduced from the Ordnance Survey mapping with the permission of the Controller of Her Majesty's Stationary Office © Crown Copyright. Unauthorised reproduction infringes Crown Copyright and may lead to prosecution or civil proceedings.  
City of Sunderland. Licence No. 100018385. Date: 2023

**\*All Dimensions shown are Indicative, Start and End point to be confirmed by Engineer on site.**

**KEY**  
 Proposed works location.  
 Approximate works area: 360m<sup>2</sup>

 <p>Transport and Infrastructure, City Development, Plater Way City Hall Sunderland SR1 3AA Telephone: 0191 520 5555 Web: <a href="http://www.sunderland.gov.uk">www.sunderland.gov.uk</a></p>	PROJECT		HIGHWAY MAINTENANCE PROGRAMME 2024/2025		
	TITLE		WARD		
	POWIS ROAD		BARNES		
	PROJECT LEADER		NORTH		
	G. CARR				
	DRAWN BY	CHECKED BY			APPROVED BY
	P.EVERETT	T.SMITH			T.SMITH
DATE	SCALE	SHEET SIZE			
30.05.24	1:1000	A4			
DRAWING No.	REVISION				
10/HM/202425/186	0				






Reproduced from the Ordnance Survey mapping with the permission of the Controller of Her Majesty's Stationary Office © Crown Copyright. Unauthorised reproduction infringes Crown Copyright and may lead to prosecution or civil proceedings.  
City of Sunderland. Licence No. 100018385. Date: 2023

\*All Dimensions shown are Indicative, Start and End point to be confirmed by Engineer on site.

**KEY**

 Proposed works location.  
Approximate works area: 740m<sup>2</sup>

**Sunderland  
City Council**

Transport and Infrastructure,  
City Development,  
Plater Way  
City Hall  
Sunderland  
SR1 3AA  
Telephone: 0191 520 5555  
Web: [www.sunderland.gov.uk](http://www.sunderland.gov.uk)

PROJECT

HIGHWAY MAINTENANCE PROGRAMME 2024/2025

TITLE

HIGHSIDE DRIVE

WARD

BARNES

PROJECT LEADER

G. CARR

NORTH

DRAWN BY

P.EVERETT

CHECKED BY

T.SMITH

APPROVED BY

T.SMITH

DATE

30.05.24

SCALE

1:1000

SHEET SIZE

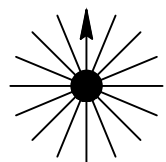
A4

DRAWING No.

10/HM/202425/187

REVISION

0






Reproduced from the Ordnance Survey mapping with the permission of the Controller of Her Majesty's Stationary Office © Crown Copyright. Unauthorised reproduction infringes Crown Copyright and may lead to prosecution or civil proceedings.  
City of Sunderland. Licence No. 100018385. Date: 2023

\*All Dimensions shown are Indicative, Start and End point to be confirmed by Engineer on site.

**KEY**

 Proposed works location.  
Approximate works area: 520m<sup>2</sup>

**Sunderland City Council**

Transport and Infrastructure,  
City Development,  
Plater Way  
City Hall  
Sunderland  
SR1 3AA  
Telephone: 0191 520 5555  
Web: [www.sunderland.gov.uk](http://www.sunderland.gov.uk)

PROJECT

HIGHWAY MAINTENANCE PROGRAMME 2024/2025

TITLE

WILFRED STREET (BACK)

WARD

PALLION

PROJECT LEADER

G. CARR

NORTH

DRAWN BY

P.EVERETT

CHECKED BY

T.SMITH

APPROVED BY

T.SMITH

DATE

20.12.23

SCALE

1:1000

SHEET SIZE

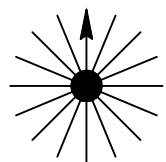
A4

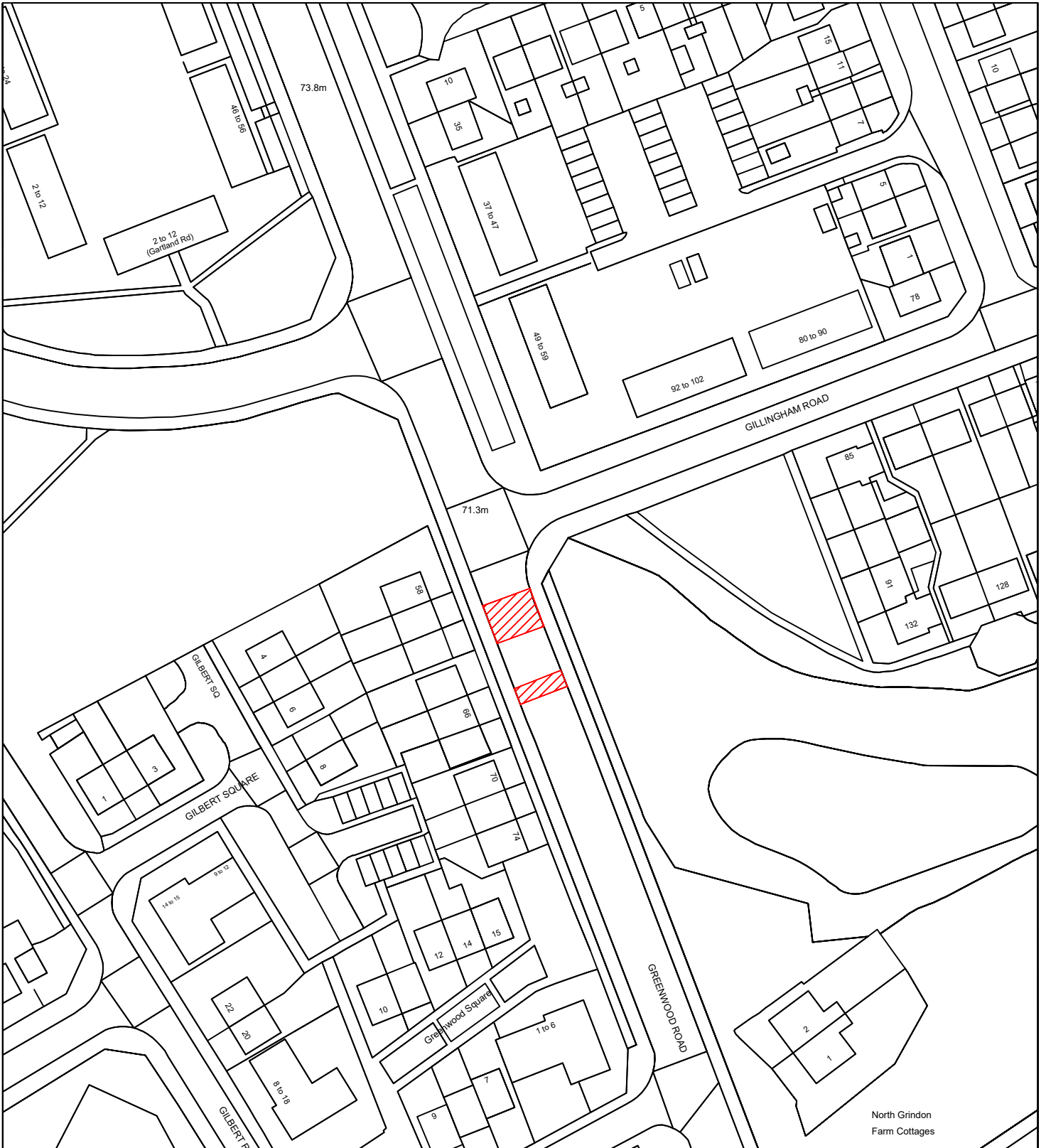
DRAWING No.

10/HM/202425/188

REVISION

0






Reproduced from the Ordnance Survey mapping with the permission of the Controller of Her Majesty's Stationary Office © Crown Copyright. Unauthorised reproduction infringes Crown Copyright and may lead to prosecution or civil proceedings.  
City of Sunderland. Licence No. 100018385. Date: 2023

**\*All Dimensions shown are Indicative, Start and End point to be confirmed by Engineer on site.**

**KEY**

 Proposed works location.  
Approximate works area: 100m<sup>2</sup>

**Sunderland City Council**

Transport and Infrastructure,  
City Development,  
Plater Way  
City Hall  
Sunderland  
SR1 3AA  
Telephone: 0191 520 5555  
Web: [www.sunderland.gov.uk](http://www.sunderland.gov.uk)

PROJECT

**HIGHWAY MAINTENANCE PROGRAMME 2024/2025**

TITLE

**GREENWOOD ROAD**

WARD

**SANDHILL**

PROJECT LEADER

**G. CARR**

NORTH

DRAWN BY

**P. EVERETT**

CHECKED BY

**T. SMITH**

APPROVED BY

**T. SMITH**

DATE

**15.05.24**

SCALE

**1:1000**

SHEET SIZE

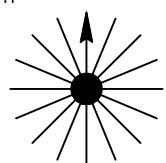
**A4**

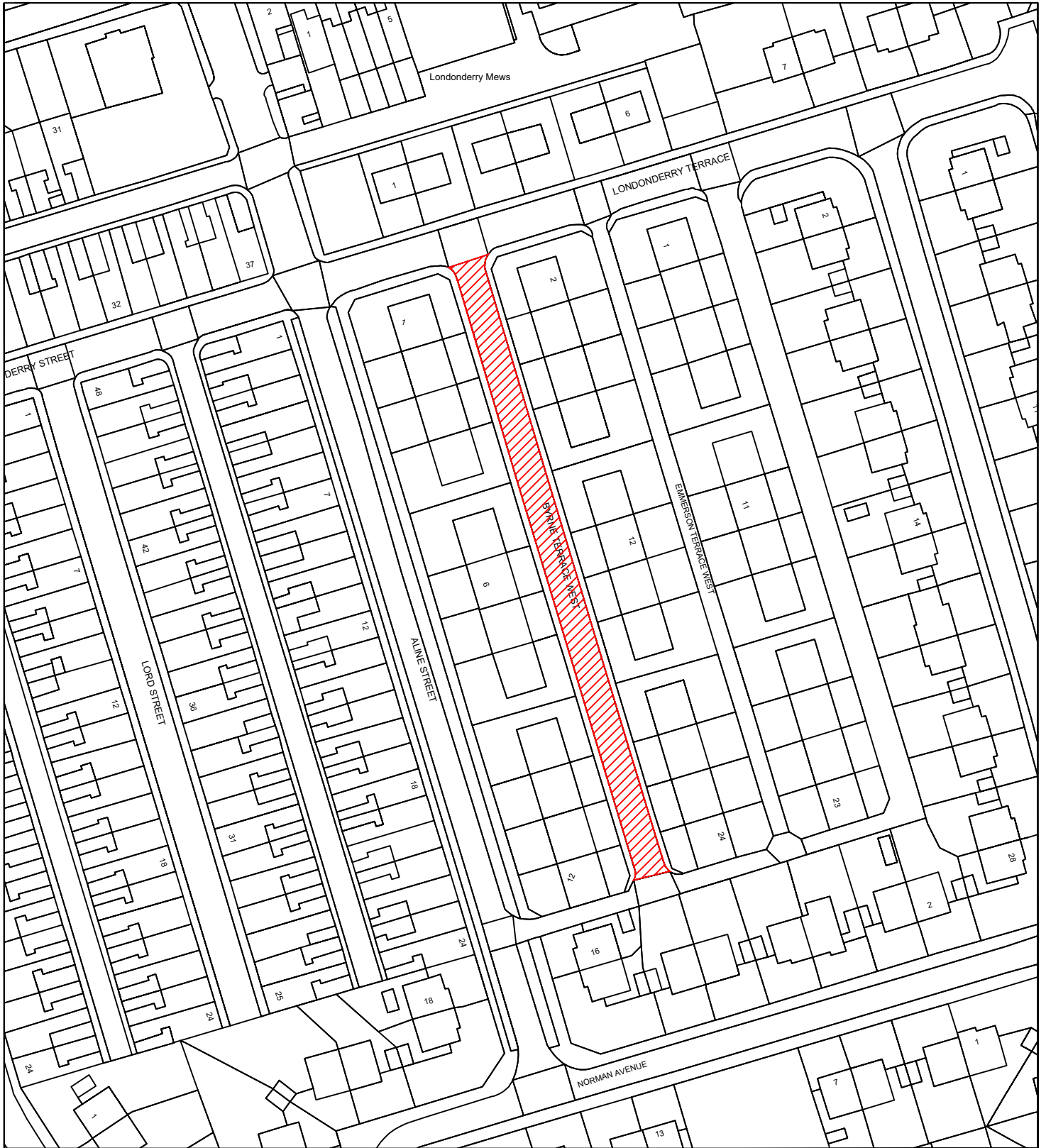
DRAWING No.

**10/HM/202425/189**

REVISION

**0**






Reproduced from the Ordnance Survey mapping with the permission of the Controller of Her Majesty's Stationary Office © Crown Copyright. Unauthorised reproduction infringes Crown Copyright and may lead to prosecution or civil proceedings.  
City of Sunderland. Licence No. 100018385. Date: 2023

**\*All Dimensions shown are Indicative, Start and End point to be confirmed by Engineer on site.**

**KEY**

 Proposed works location.  
Approximate works area: 670m<sup>2</sup>

**Sunderland  
City Council**

Transport and Infrastructure,  
City Development,  
Plater Way  
City Hall  
Sunderland  
SR1 3AA  
Telephone: 0191 520 5555  
Web: [www.sunderland.gov.uk](http://www.sunderland.gov.uk)

PROJECT

**HIGHWAY MAINTENANCE PROGRAMME 2024/2025**

TITLE

**BYRNE TERRACE WEST**

WARD

**SILKSWORTH**

PROJECT LEADER

**G. CARR**

NORTH

DRAWN BY

**P. EVERETT**

CHECKED BY

**T. SMITH**

APPROVED BY

**T. SMITH**

DATE

**30.05.24**

SCALE

**1:1000**

SHEET SIZE

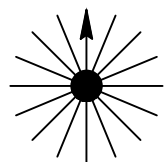
**A4**

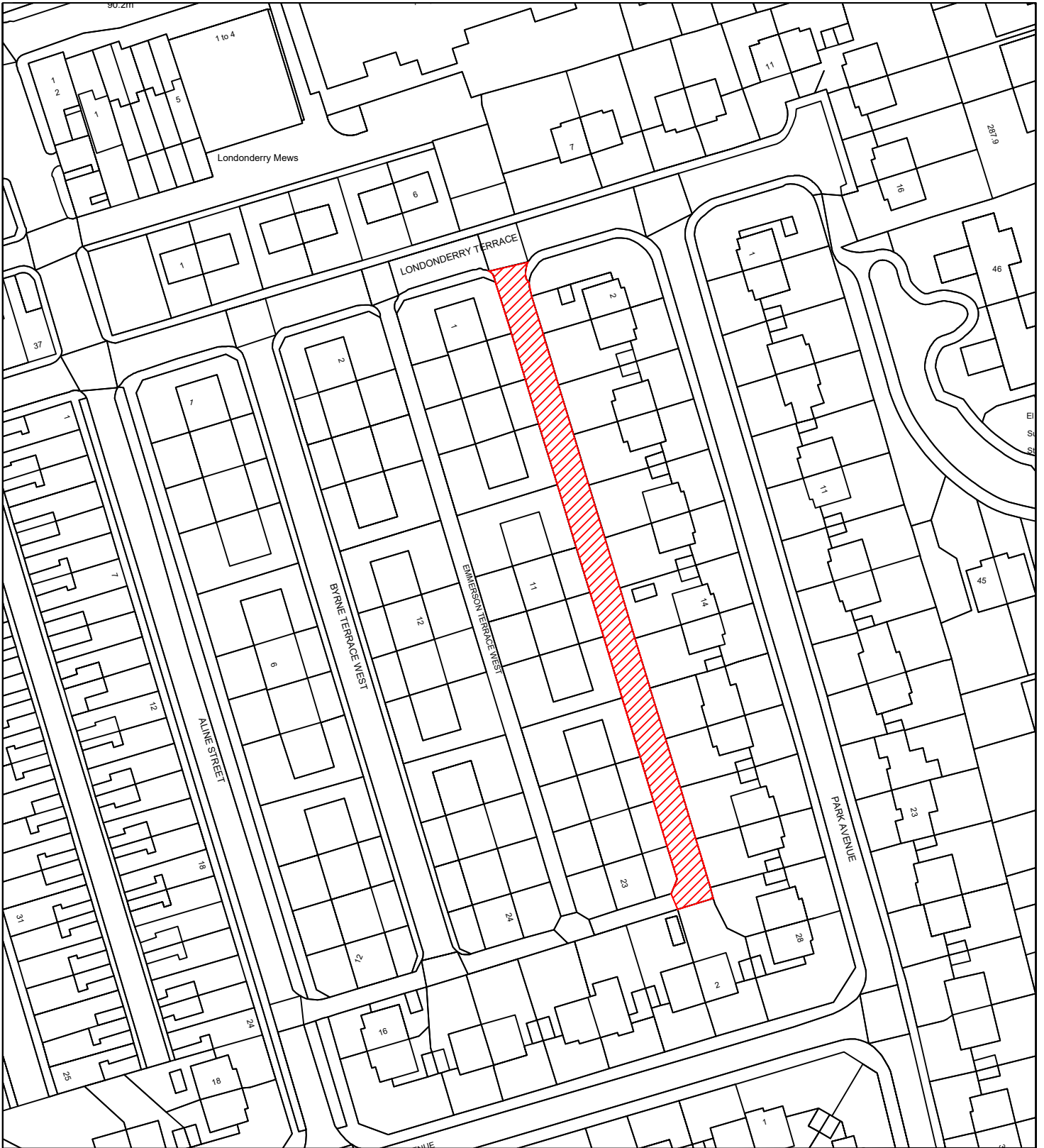
DRAWING No.

**10/HM/202425/190**

REVISION

**0**






Reproduced from the Ordnance Survey mapping with the permission of the Controller of Her Majesty's Stationary Office © Crown Copyright. Unauthorised reproduction infringes Crown Copyright and may lead to prosecution or civil proceedings.  
City of Sunderland. Licence No. 100018385. Date: 2023

**\*All Dimensions shown are Indicative, Start and End point to be confirmed by Engineer on site.**

**KEY**

 Proposed works location.  
Approximate works area: 700m<sup>2</sup>

**Sunderland  
City Council**

Transport and Infrastructure,  
City Development,  
Plater Way  
City Hall  
Sunderland  
SR1 3AA  
Telephone: 0191 520 5555  
Web: [www.sunderland.gov.uk](http://www.sunderland.gov.uk)

PROJECT

**HIGHWAY MAINTENANCE PROGRAMME 2024/2025**

TITLE

**EMMERSON TERRACE WEST**

WARD

**SILKSWORTH**

PROJECT LEADER

**G. CARR**

NORTH

DRAWN BY

**P. EVERETT**

CHECKED BY

**T. SMITH**

APPROVED BY

**T. SMITH**

DATE

**30.05.24**

SCALE

**1:1000**

SHEET SIZE

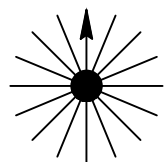
**A4**

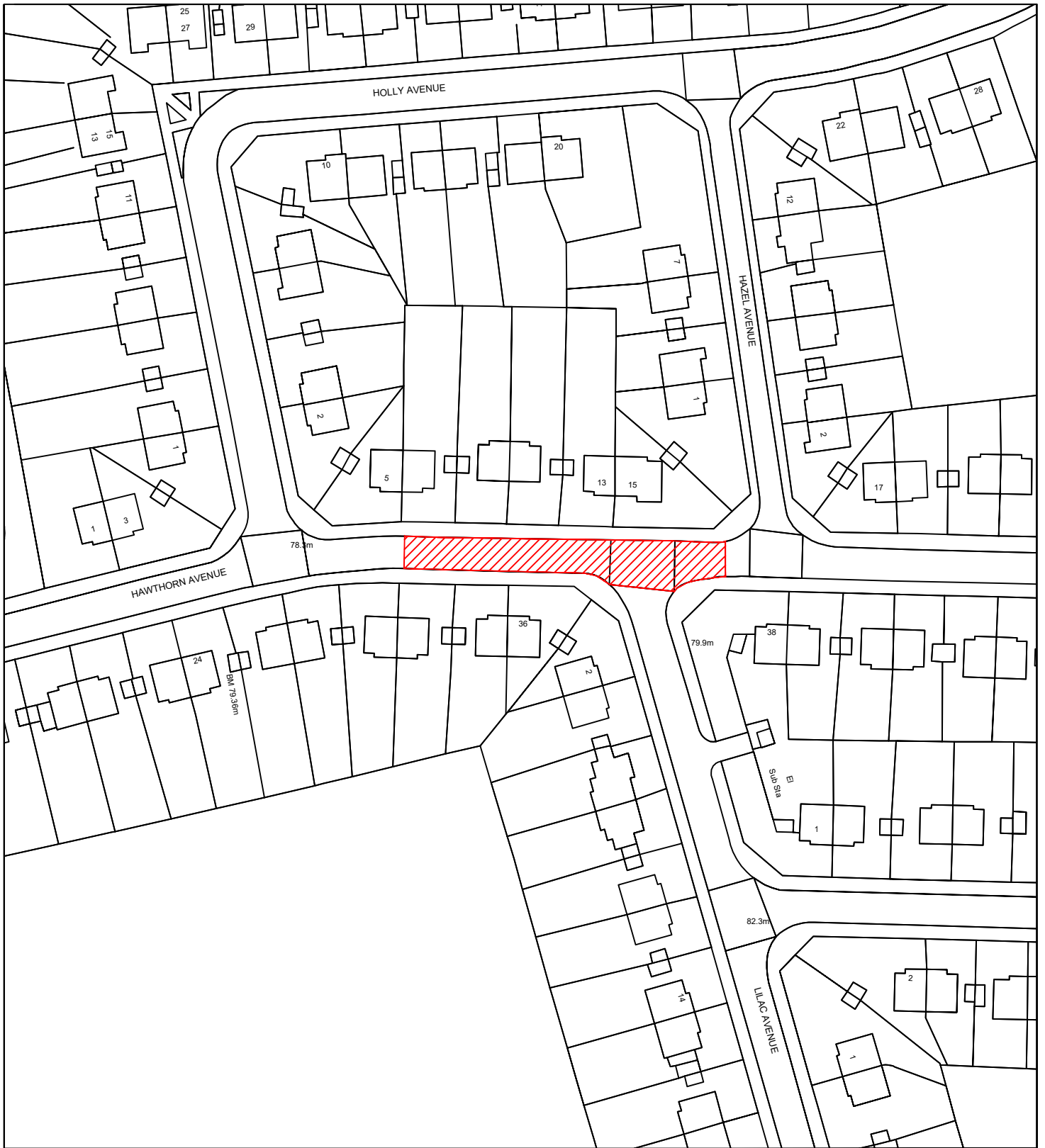
DRAWING No.

**10/HM/202425/191**

REVISION

**0**






Reproduced from the Ordnance Survey mapping with the permission of the Controller of Her Majesty's Stationary Office © Crown Copyright. Unauthorised reproduction infringes Crown Copyright and may lead to prosecution or civil proceedings.  
City of Sunderland. Licence No. 100018385. Date: 2023

**\*All Dimensions shown are Indicative, Start and End point to be confirmed by Engineer on site.**

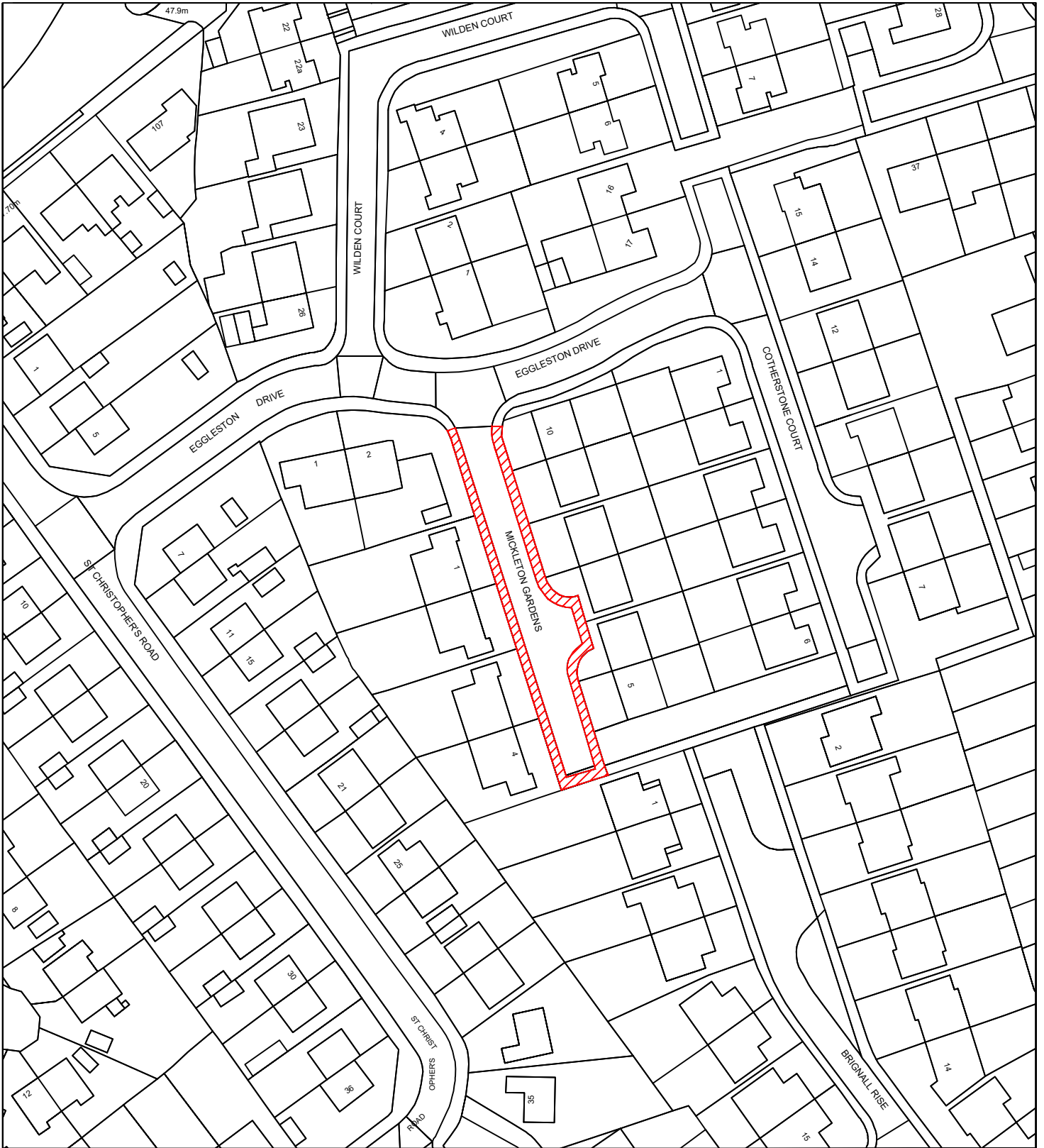
**KEY**

 Proposed works location.  
Approximate works area: 420m<sup>2</sup>

**Sunderland  
City Council**

Transport and Infrastructure,  
City Development,  
Plater Way  
City Hall  
Sunderland  
SR1 3AA  
Telephone: 0191 520 5555  
Web: [www.sunderland.gov.uk](http://www.sunderland.gov.uk)


PROJECT			HIGHWAY MAINTENANCE PROGRAMME 2024/2025						
TITLE		HAWTHORN AVENUE		WARD		SILKSWORTH			
PROJECT LEADER			G. CARR			NORTH 			
DRAWN BY		CHECKED BY		APPROVED BY					
P.EVERETT		T.SMITH		T.SMITH					
DATE		SCALE		SHEET SIZE					
30.05.24		1:1000		A4					
DRAWING No.			10/HM/202425/192			REVISION		0	



Reproduced from the Ordnance Survey mapping with the permission of the Controller of Her Majesty's Stationary Office © Crown Copyright. Unauthorised reproduction infringes Crown Copyright and may lead to prosecution or civil proceedings.  
City of Sunderland. Licence No. 100018385. Date: 2023

**\*All Dimensions shown are Indicative, Start and End point to be confirmed by Engineer on site.**

**KEY**

 Proposed works location.  
Approximate works area: 250m<sup>2</sup>

**Sunderland  
City Council**

Transport and Infrastructure,  
City Development,  
Plater Way  
City Hall  
Sunderland  
SR1 3AA  
Telephone: 0191 520 5555  
Web: [www.sunderland.gov.uk](http://www.sunderland.gov.uk)

PROJECT

**HIGHWAY MAINTENANCE PROGRAMME 2024/2025**

TITLE

**MICKLETON GARDENS, TUNSTALL**

WARD

**SILKSWORTH**

PROJECT LEADER

**G. CARR**

NORTH

DRAWN BY

**P. EVERETT**

CHECKED BY

**T. SMITH**

APPROVED BY

**T. SMITH**

DATE

**29.05.24**

SCALE

**1:1000**

SHEET SIZE

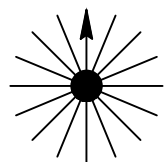
**A4**

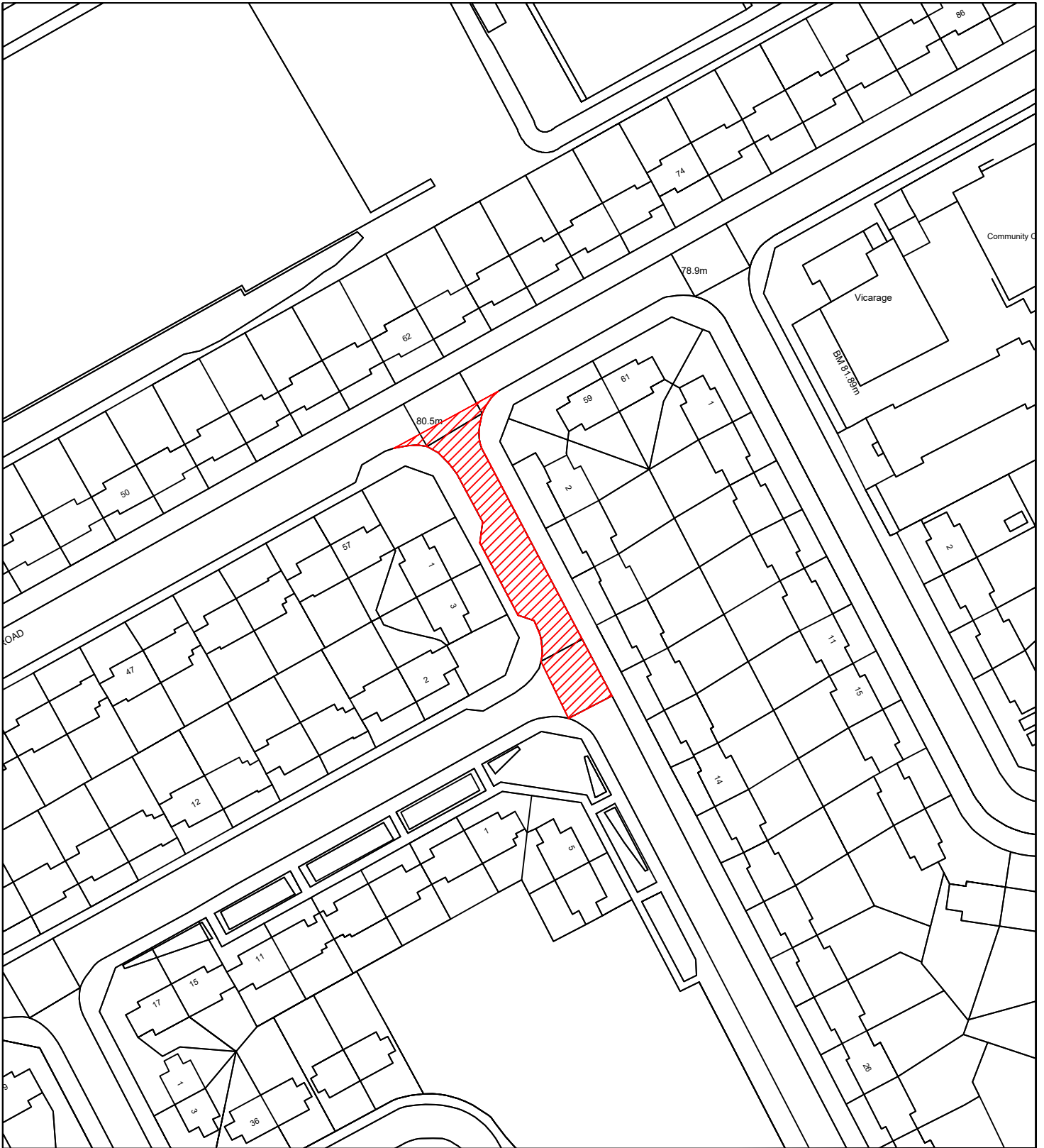
DRAWING No.

**10/HM/202425/193**

REVISION

**0**






Reproduced from the Ordnance Survey mapping with the permission of the Controller of Her Majesty's Stationary Office © Crown Copyright. Unauthorised reproduction infringes Crown Copyright and may lead to prosecution or civil proceedings.  
City of Sunderland. Licence No. 100018385. Date: 2023

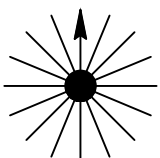
**\*All Dimensions shown are Indicative, Start and End point to be confirmed by Engineer on site.**

**KEY**

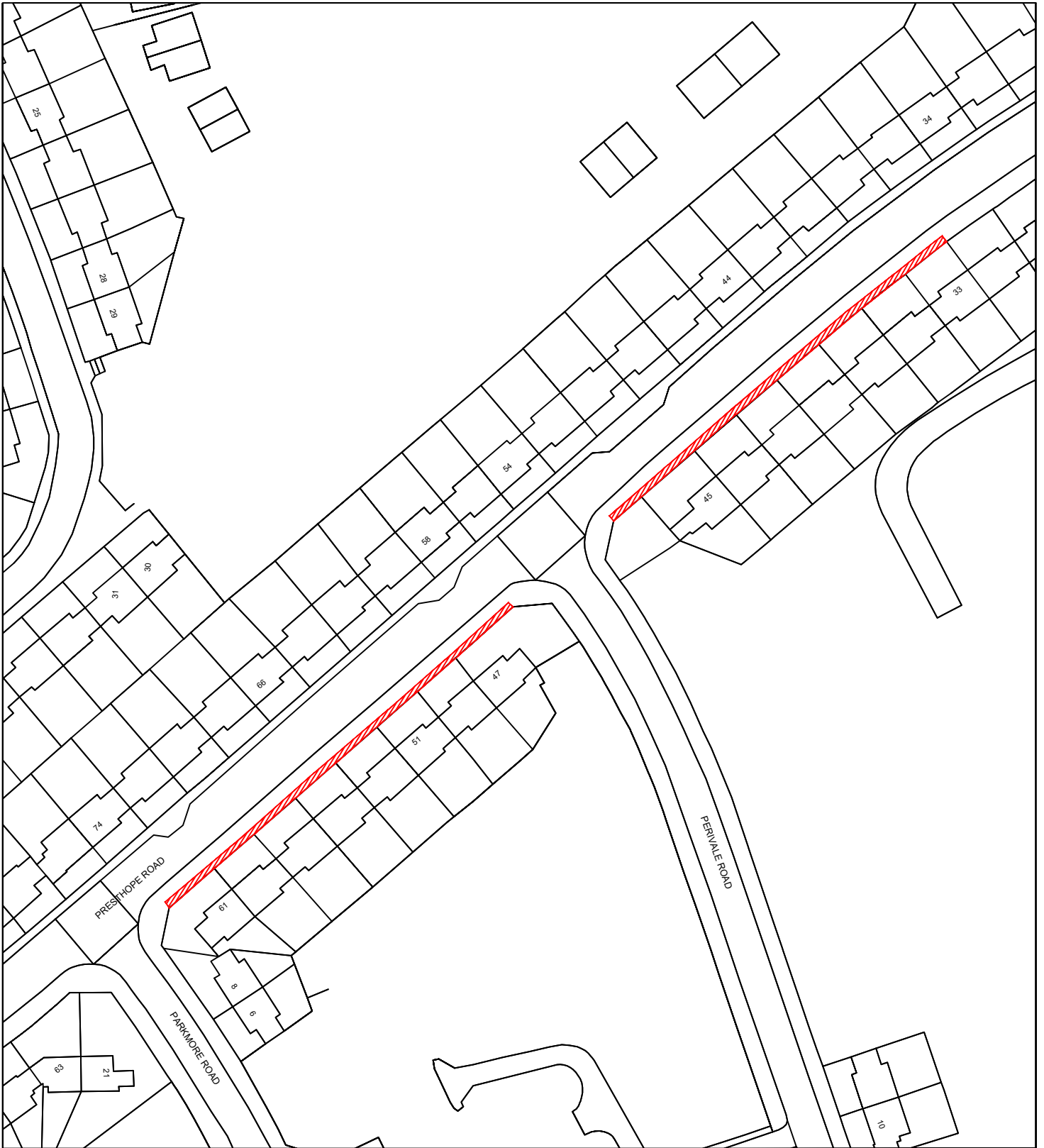
 Proposed works location.  
Approximate works area: 500m<sup>2</sup>

**Sunderland City Council**

Transport and Infrastructure,  
City Development,  
Plater Way  
City Hall  
Sunderland  
SR1 3AA  
Telephone: 0191 520 5555  
Web: [www.sunderland.gov.uk](http://www.sunderland.gov.uk)

PROJECT			HIGHWAY MAINTENANCE PROGRAMME 2024/2025						
TITLE		PORTSLADE ROAD		WARD		ST ANNES			
PROJECT LEADER			G. CARR			NORTH 			
DRAWN BY		CHECKED BY		APPROVED BY					
P.EVERETT		T.SMITH		T.SMITH					
DATE		SCALE		SHEET SIZE					
30.01.24		1:1000		A4					
DRAWING No.			10/HM/202425/194			REVISION		0	






Reproduced from the Ordnance Survey mapping with the permission of the Controller of Her Majesty's Stationary Office © Crown Copyright. Unauthorised reproduction infringes Crown Copyright and may lead to prosecution or civil proceedings.  
City of Sunderland. Licence No. 100018385. Date: 2023

**\*All Dimensions shown are Indicative, Start and End point to be confirmed by Engineer on site.**

**KEY**

 Proposed works location.  
Approximate works area: 200m<sup>2</sup>

**Sunderland  
City Council**

Transport and Infrastructure,  
City Development,  
Plater Way  
City Hall  
Sunderland  
SR1 3AA  
Telephone: 0191 520 5555  
Web: [www.sunderland.gov.uk](http://www.sunderland.gov.uk)

PROJECT

**HIGHWAY MAINTENANCE PROGRAMME 2024/2025**

TITLE

**PRESTHOPE ROAD**

WARD

**ST ANNES**

PROJECT LEADER

**G. CARR**

NORTH

DRAWN BY

**P.EVERETT**

CHECKED BY

**T.SMITH**

APPROVED BY

**T.SMITH**

DATE

**30.01.24**

SCALE

**1:1000**

SHEET SIZE

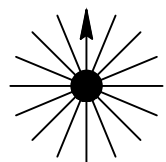
**A4**

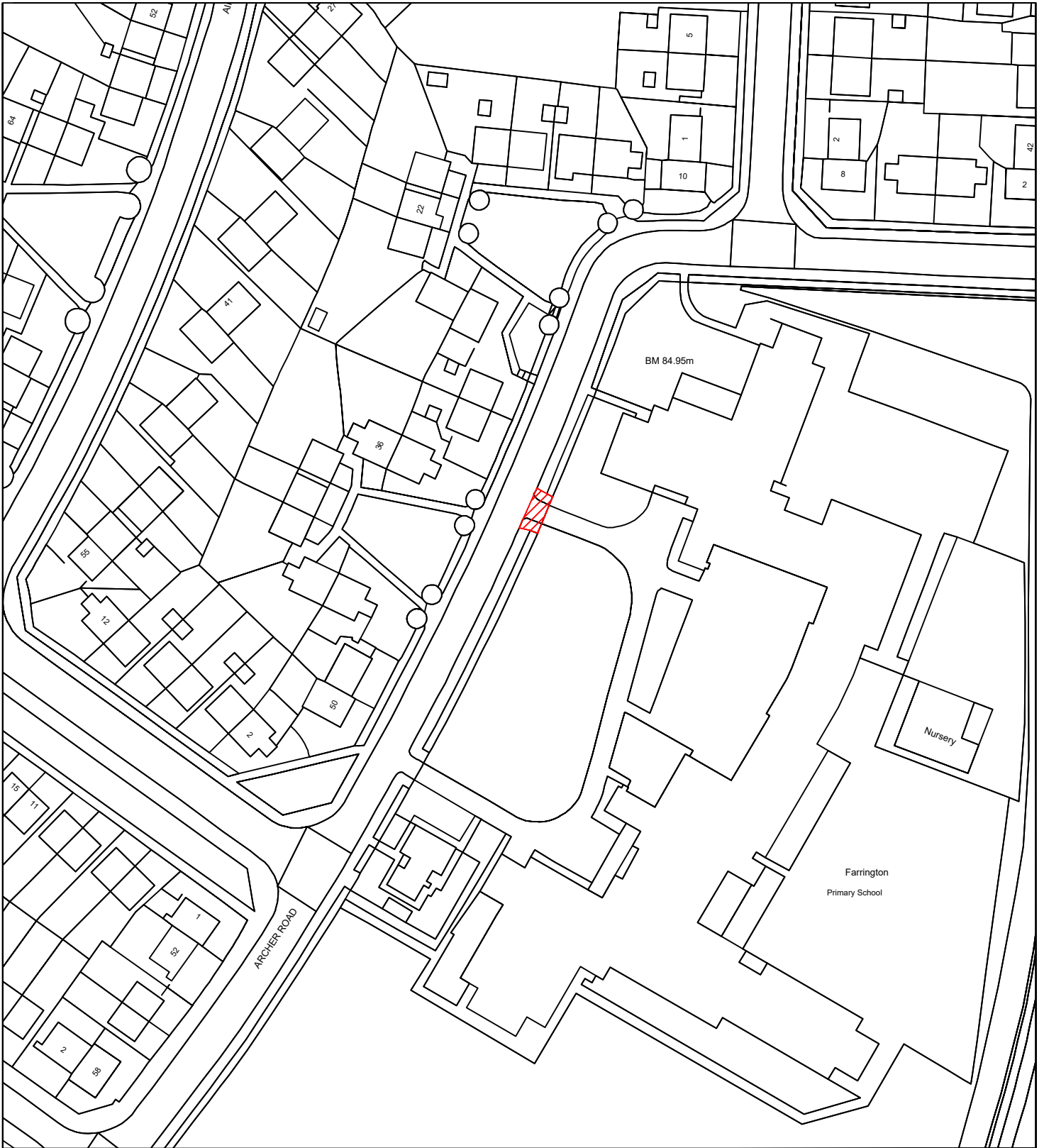
DRAWING No.

**10/HM/202425/195**

REVISION

**0**






Reproduced from the Ordnance Survey mapping with the permission of the Controller of Her Majesty's Stationary Office © Crown Copyright. Unauthorised reproduction infringes Crown Copyright and may lead to prosecution or civil proceedings.  
City of Sunderland. Licence No. 100018385. Date: 2023

\*All Dimensions shown are Indicative, Start and End point to be confirmed by Engineer on site.

**KEY**

 Proposed works location. Approximate works area: 40m<sup>2</sup>

**Sunderland City Council**

Transport and Infrastructure,  
City Development,  
Plater Way  
City Hall  
Sunderland  
SR1 3AA  
Telephone: 0191 520 5555  
Web: [www.sunderland.gov.uk](http://www.sunderland.gov.uk)

PROJECT

HIGHWAY MAINTENANCE PROGRAMME 2024/2025

TITLE

ARCHER ROAD (FOOTWAY SCHOOL ENTRANCE)

WARD

ST CHADS

PROJECT LEADER

G. CARR

NORTH

DRAWN BY

P.EVERETT

CHECKED BY

T.SMITH

APPROVED BY

T.SMITH

DATE

21.12.23

SCALE

1:1000

SHEET SIZE

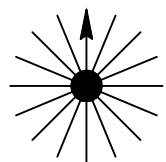
A4

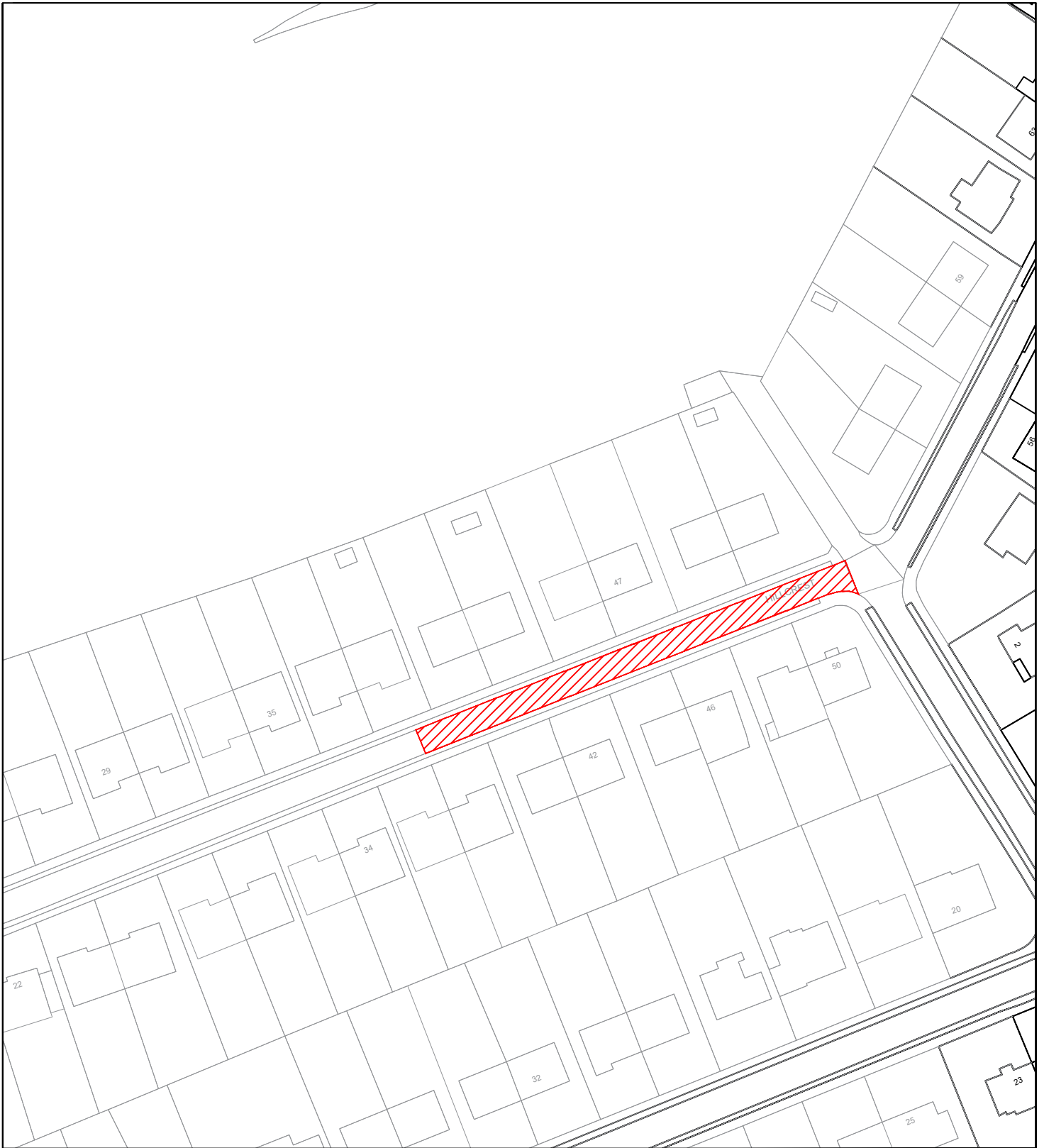
DRAWING No.

10/HM/202425/196

REVISION

0






Reproduced from the Ordnance Survey mapping with the permission of the Controller of Her Majesty's Stationary Office © Crown Copyright. Unauthorised reproduction infringes Crown Copyright and may lead to prosecution or civil proceedings.  
City of Sunderland. Licence No. 100018385. Date: 2023

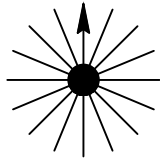
**\*All Dimensions shown are Indicative, Start and End point to be confirmed by Engineer on site.**

**KEY**

 Proposed works location.  
Approximate works area: 410m<sup>2</sup>

**Sunderland  
City Council**

Transport and Infrastructure,  
City Development,  
Plater Way  
City Hall  
Sunderland  
SR1 3AA  
Telephone: 0191 520 5555  
Web: [www.sunderland.gov.uk](http://www.sunderland.gov.uk)

PROJECT			HIGHWAY MAINTENANCE PROGRAMME 2024/2025		
TITLE			WARD		
HILL CREST			ST CHADS		
PROJECT LEADER			NORTH		
G. CARR					
DRAWN BY	CHECKED BY	APPROVED BY			
P.EVERETT	T.SMITH	T.SMITH			
DATE	SCALE	SHEET SIZE			
21.12.23	1:1000	A4	REVISION		
DRAWING No.			0		
10/HM/202425/197					