

# Highway Maintenance Programme 2024 / 2025 East Area

## **Sunderland City Council**

Highways Asset Management,  
Transport and Infrastructure,  
City Hall,  
Plater Way,  
Sunderland.  
SR1 3AA

# EAST MAINTENANCE SCHEMES 2024 - 2025

## EAST

28 A1018 SAINT NAZAIRE WAY  
29 STOCKTON ROAD  
30 DURHAM ROAD  
31 DOXFORD PARK WAY  
32 TUNSTALL VILLAGE GREEN  
33 B1287 SEAHAM ROAD  
34 HIGH STREET EAST  
35 CRAIGWELL DRIVE  
36 ELSDONBURN ROAD  
37 MERRINGTON CLOSE  
38 MILL HILL ROAD  
39 MOORSIDE ROAD  
40 RACHEL CLOSE  
41 TREECONE CLOSE  
42 AVON STREET  
43 BARBARA STREET  
44 CAIRO STREET EAST BACK (PHASE 1)  
45 CAIRO STREET EAST BACK (PHASE 2) 46 CROSS PLACE  
47 CUBA STREET SOUTH BACK  
48 HASTINGS STREET EAST BACK  
49 HIGH STREET WEST REAR RIVER QUARTER - 144  
50 HOLYROOD ROAD  
51 LAWRENCE STREET  
52 HUNTER TERRACE WEST BACK (MANILLA STREET REAR EAST)  
53 MATANZAS STREET  
54 HENDON BEACH ROAD  
55 STRATFORD AVENUE  
56 CHESTER TERRACE NORTH WEST BACK  
57 CLIFFORD STREET  
58 CLOSE STREET  
59 HOWARTH STREET EAST BACK  
60 GRANVILLE STREET  
61 CROFT AVENUE EAST BACK (ROSSLYN TERRACE EAST)  
62 WESTBURY STREET EAST BACK  
63 ATHOL GARDENS  
64 FEE TERRACE  
65 NORTH VIEW  
66 RONALDSAY CLOSE  
67 RYHOPE ROAD EAST BACK  
68 SALTERFEN ROAD  
69 VIEWFORTH ROAD  
70 WELLMERE ROAD  
71 AZALEA AVENUE  
72 BAINBRIDGE HOLME ROAD  
73 HILLSIDE  
74 LARKFIELD ROAD

75 SEA VIEW ROAD  
76 THORNHILL GARDENS NORTH BACK  
77 TUNSTALL VALE  
78 WESTHEATH AVENUE  
150 COMMERCIAL ROAD  
157B1405 TOLL BAR ROAD/ B1405  
LEECHMERE ROAD ROUNDABOUT  
182 MELDON ROAD  
186 B1522 STOCKTON ROAD  
185 BEXLEY STREET EAST BACK






Reproduced from the Ordnance Survey mapping with the permission of the Controller of Her Majesty's Stationary Office © Crown Copyright. Unauthorised reproduction infringes Crown Copyright and may lead to prosecution or civil proceedings.  
City of Sunderland. Licence No. 100018385. Date: 2023

**\*All Dimensions shown are Indicative, Start and End point to be confirmed by Engineer on site.**

**KEY**

 Proposed works location.  
Approximate works area 1093m<sup>2</sup>

**Sunderland City Council**

Transport and Infrastructure,  
City Development,  
Plater Way  
City Hall  
Sunderland  
SR1 3AA  
Telephone: 0191 520 5555  
Web: [www.sunderland.gov.uk](http://www.sunderland.gov.uk)

PROJECT

**HIGHWAY MAINTENANCE PROGRAMME 2024/2025**

TITLE

**A1018 ST NAZAIRE WAY**

WARD

**RYHOPE**

PROJECT LEADER

**G. CARR**

NORTH

DRAWN BY

**GS**

CHECKED BY

-

APPROVED BY

-

DATE

**1-24**

SCALE

**1:1000**

SHEET SIZE

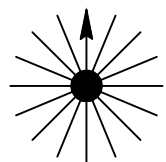
**A4**

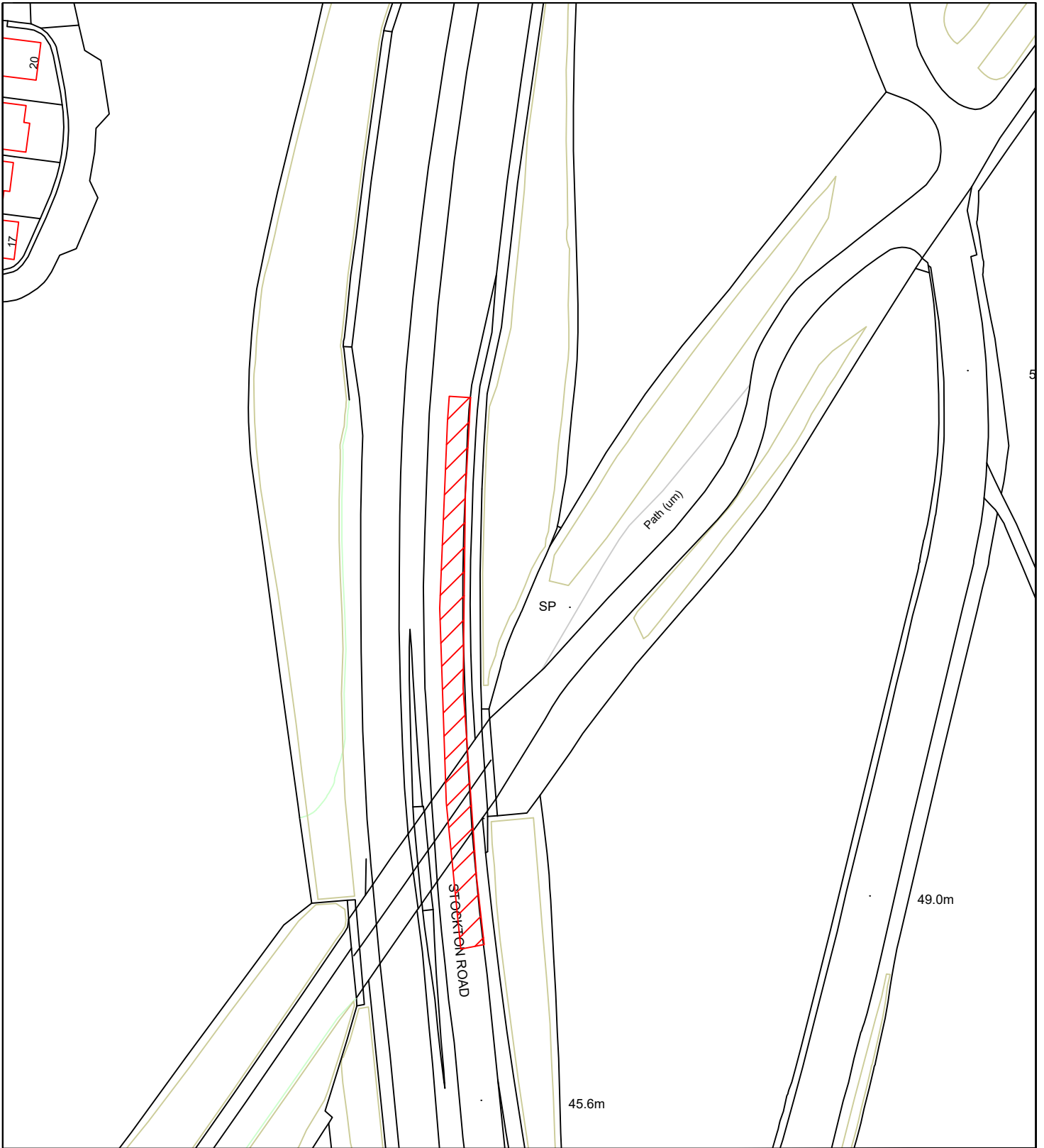
DRAWING No.

**10/HM/202425/028**

REVISION

**0**





Reproduced from the Ordnance Survey mapping with the permission of the Controller of Her Majesty's Stationary Office © Crown Copyright. Unauthorised reproduction infringes Crown Copyright and may lead to prosecution or civil proceedings.  
City of Sunderland. Licence No. 100018385. Date: 2023

**\*All Dimensions shown are Indicative, Start and End point to be confirmed by Engineer on site.**

**KEY**



Proposed works location.  
Approximate works area 350m<sup>2</sup>

**Sunderland  
City Council**

Transport and Infrastructure,  
City Development,  
Plater Way  
City Hall  
Sunderland  
SR1 3AA  
Telephone: 0191 520 5555  
Web: [www.sunderland.gov.uk](http://www.sunderland.gov.uk)

PROJECT

**HIGHWAY MAINTENANCE PROGRAMME 2024/2025**

TITLE

**A1018 STOCKTON ROAD SOUTH BOUND**

WARD

**RYHOPE**

PROJECT LEADER

**G. CARR**

NORTH

DRAWN BY

**GS**

CHECKED BY

-

APPROVED BY

-

DATE

**1-24**

SCALE

**1:1000**

SHEET SIZE

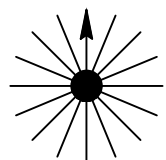
**A4**

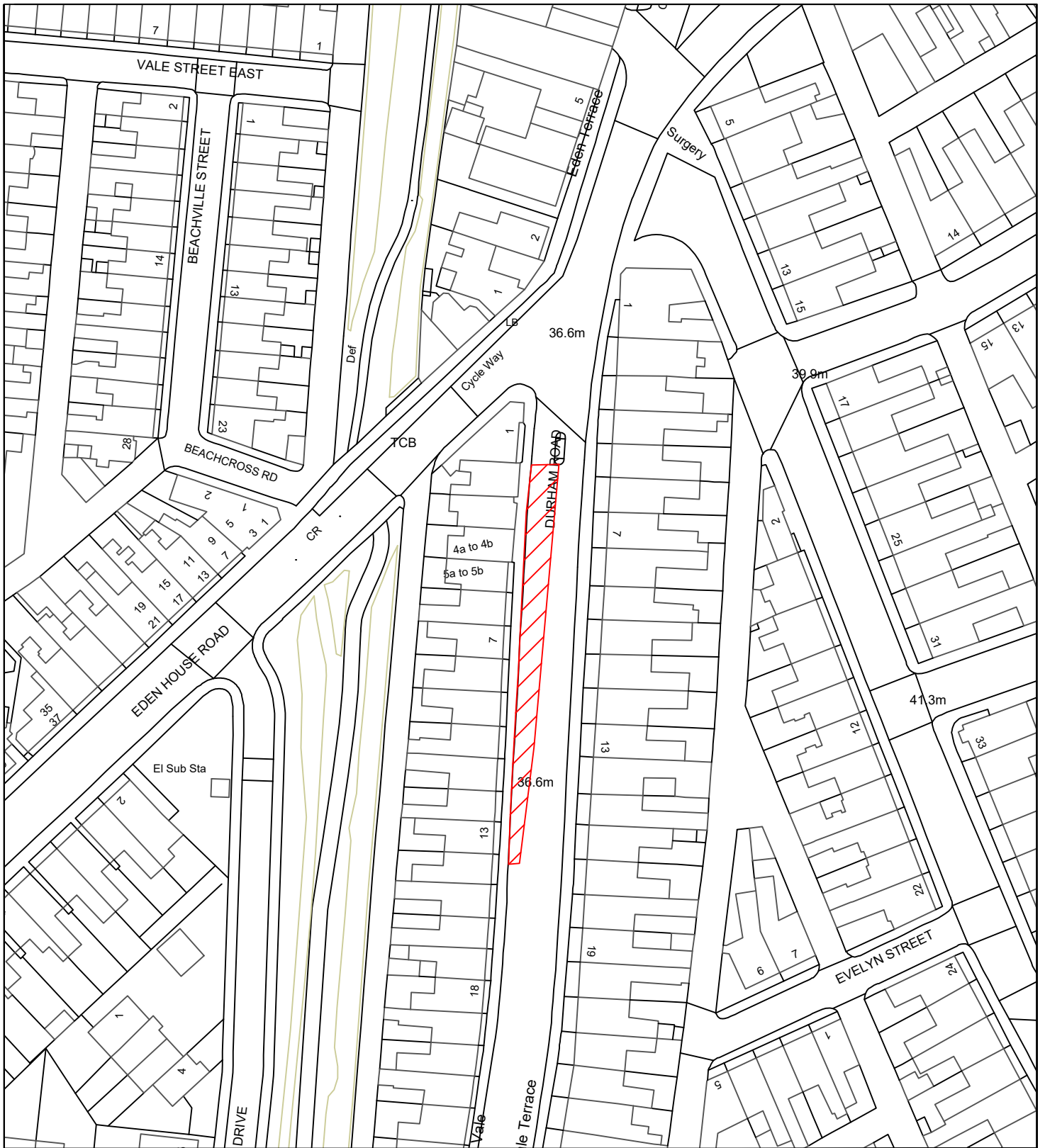
DRAWING No.

**10/HM/202425/029**

REVISION

**0**





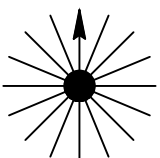


Reproduced from the Ordnance Survey mapping with the permission of the Controller of Her Majesty's Stationary Office © Crown Copyright. Unauthorised reproduction infringes Crown Copyright and may lead to prosecution or civil proceedings.  
City of Sunderland. Licence No. 100018385. Date: 2023

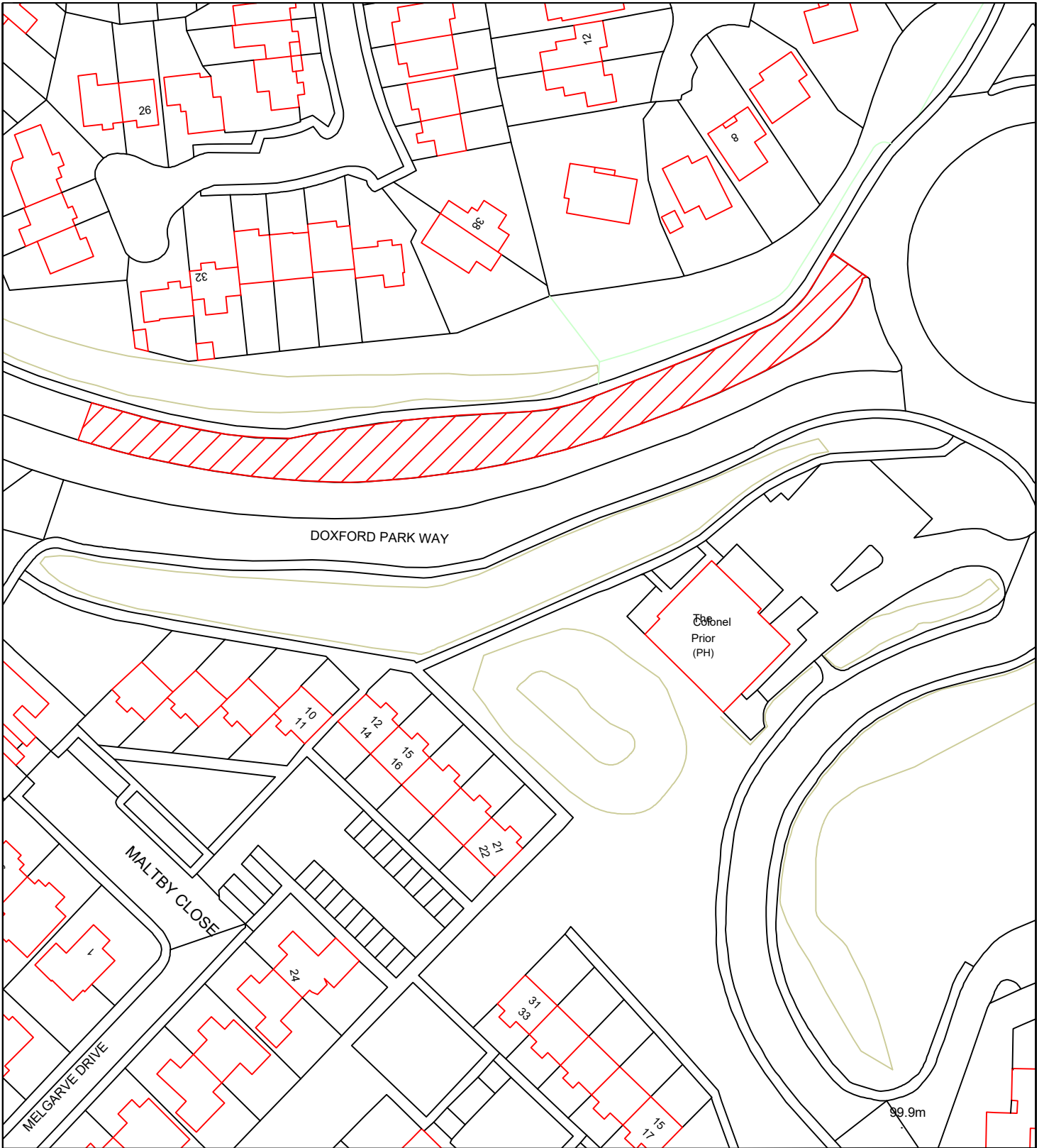
**\*All Dimensions shown are Indicative, Start and End point to be confirmed by Engineer on site.**

**KEY**

 Proposed works location.  
Approximate works area 1243m<sup>2</sup>

 <p>Transport and Infrastructure, City Development, Plater Way City Hall Sunderland SR1 3AA Telephone: 0191 520 5555 Web: <a href="http://www.sunderland.gov.uk">www.sunderland.gov.uk</a></p>	PROJECT		HIGHWAY MAINTENANCE PROGRAMME 2024/2025		
	TITLE		WARD		
	A 690 DURHAM ROAD (EDEN VALE)		MILLFIELD		
	PROJECT LEADER		NORTH		
	G. CARR				
	DRAWN BY	CHECKED BY			APPROVED BY
	GS	-			-
DATE	SCALE	SHEET SIZE			
02/24	1:1000	A4			
DRAWING No.	REVISION				
10/HM/202425/030	0				






Reproduced from the Ordnance Survey mapping with the permission of the Controller of Her Majesty's Stationary Office © Crown Copyright. Unauthorised reproduction infringes Crown Copyright and may lead to prosecution or civil proceedings.  
City of Sunderland. Licence No. 100018385. Date: 2023

**\*All Dimensions shown are Indicative, Start and End point to be confirmed by Engineer on site.**

**KEY**

 Proposed works location.  
Approximate works area 1243m<sup>2</sup>

**Sunderland City Council**

Transport and Infrastructure,  
City Development,  
Plater Way  
City Hall  
Sunderland  
SR1 3AA  
Telephone: 0191 520 5555  
Web: [www.sunderland.gov.uk](http://www.sunderland.gov.uk)

PROJECT

**HIGHWAY MAINTENANCE PROGRAMME 2024/2025**

TITLE

**DOXFORD PARK WAY**

WARD

**DOXFORD**

PROJECT LEADER

**G. CARR**

NORTH

DRAWN BY

**GS**

CHECKED BY

-

APPROVED BY

-

DATE

**02/24**

SCALE

**1:1000**

SHEET SIZE

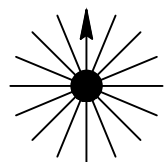
**A4**

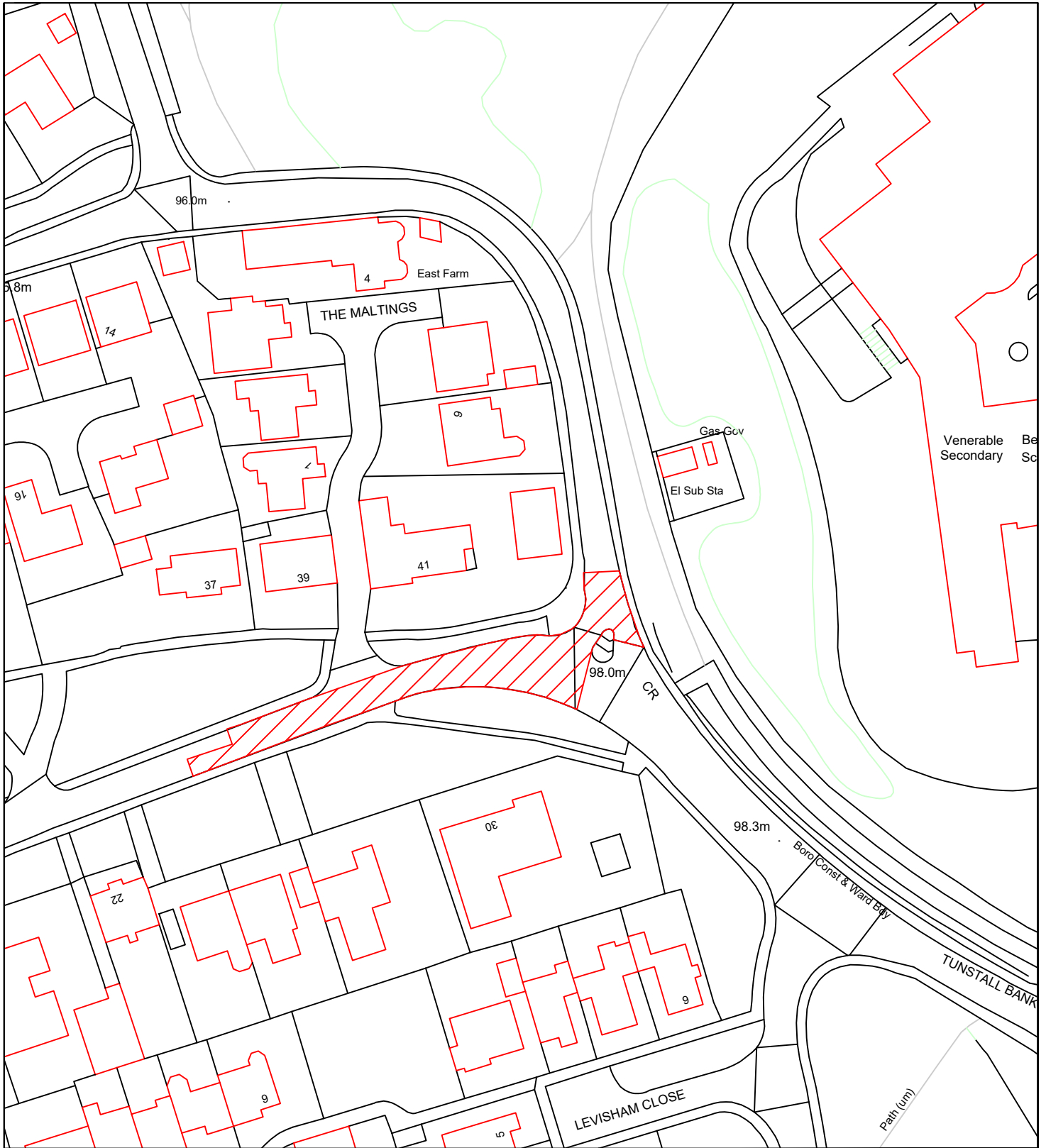
DRAWING No.

**10/HM/202425/031**

REVISION

**0**






Reproduced from the Ordnance Survey mapping with the permission of the Controller of Her Majesty's Stationary Office © Crown Copyright. Unauthorised reproduction infringes Crown Copyright and may lead to prosecution or civil proceedings.  
City of Sunderland. Licence No. 100018385. Date: 2023

**\*All Dimensions shown are Indicative, Start and End point to be confirmed by Engineer on site.**

**KEY**

 Proposed works location.  
Approximate works area 645m<sup>2</sup>

**Sunderland City Council**

Transport and Infrastructure,  
City Development,  
Plater Way  
City Hall  
Sunderland  
SR1 3AA  
Telephone: 0191 520 5555  
Web: [www.sunderland.gov.uk](http://www.sunderland.gov.uk)

PROJECT

**HIGHWAY MAINTENANCE PROGRAMME 2024/2025**

TITLE

**TUNSTALL VILLAGE GREEN PHASE 1**

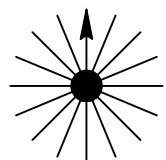
WARD

**DOXFORD**

PROJECT LEADER

**G. CARR**

NORTH



DRAWN BY

**GS**

CHECKED BY

-

APPROVED BY

-

DATE

**02/24**

SCALE

**1:1000**

SHEET SIZE

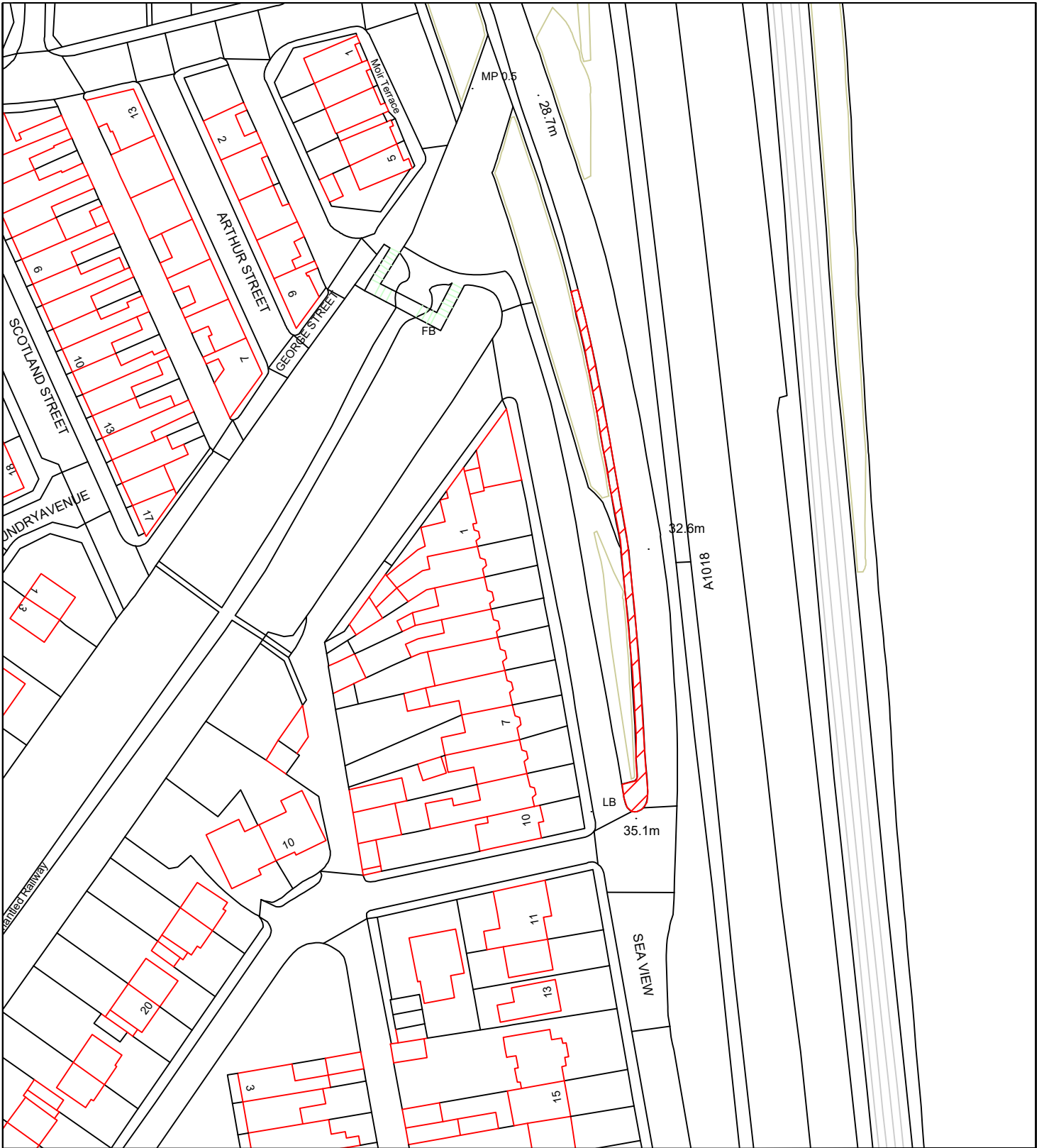
**A4**

DRAWING No.

**10/HM/202425/032**

REVISION


**0**



Reproduced from the Ordnance Survey mapping with the permission of the Controller of Her Majesty's Stationary Office © Crown Copyright. Unauthorised reproduction infringes Crown Copyright and may lead to prosecution or civil proceedings.  
City of Sunderland. Licence No. 100018385. Date: 2023

**\*All Dimensions shown are Indicative, Start and End point to be confirmed by Engineer on site.**

**KEY**

 Proposed works location.  
Approximate works area 152m<sup>2</sup>

**Sunderland City Council**

Transport and Infrastructure,  
City Development,  
Plater Way  
City Hall  
Sunderland  
SR1 3AA  
Telephone: 0191 520 5555  
Web: [www.sunderland.gov.uk](http://www.sunderland.gov.uk)

PROJECT

**HIGHWAY MAINTENANCE PROGRAMME 2024/2025**

TITLE

**B1287 FOOTWAY**

WARD

**RYHOPE**

PROJECT LEADER

**G. CARR**

NORTH

DRAWN BY

**GS**

CHECKED BY

-

APPROVED BY

-

DATE

**1-24**

SCALE

**1:1000**

SHEET SIZE

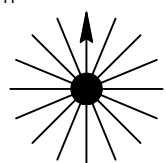
**A4**

DRAWING No.

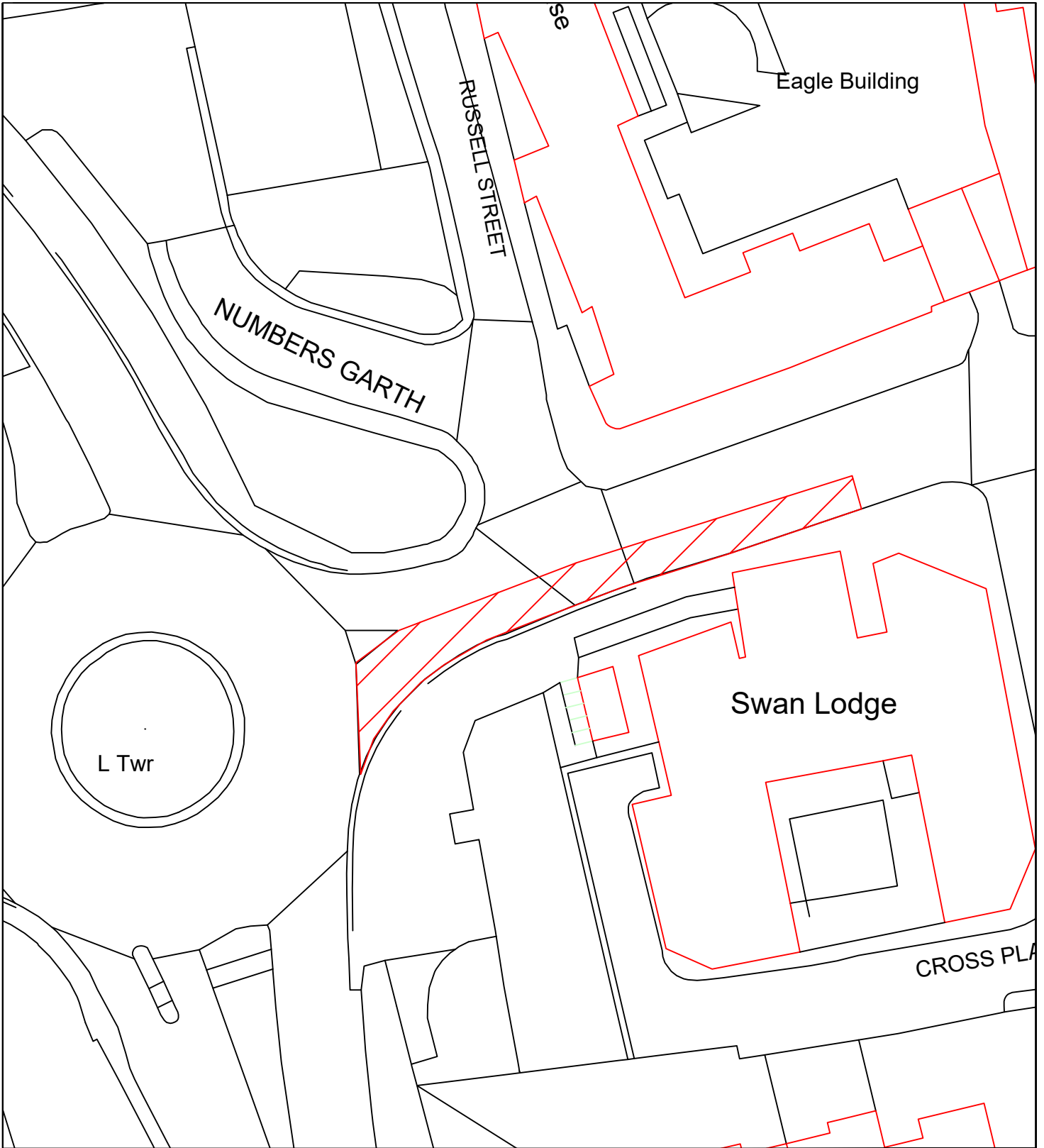
**10/HM/202425/033**

REVISION

**0**








Reproduced from the Ordnance Survey mapping with the permission of the Controller of Her Majesty's Stationary Office © Crown Copyright. Unauthorised reproduction infringes Crown Copyright and may lead to prosecution or civil proceedings.  
City of Sunderland. Licence No. 100018385. Date: 2023

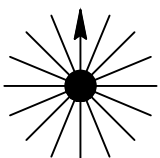
**\*All Dimensions shown are Indicative, Start and End point to be confirmed by Engineer on site.**

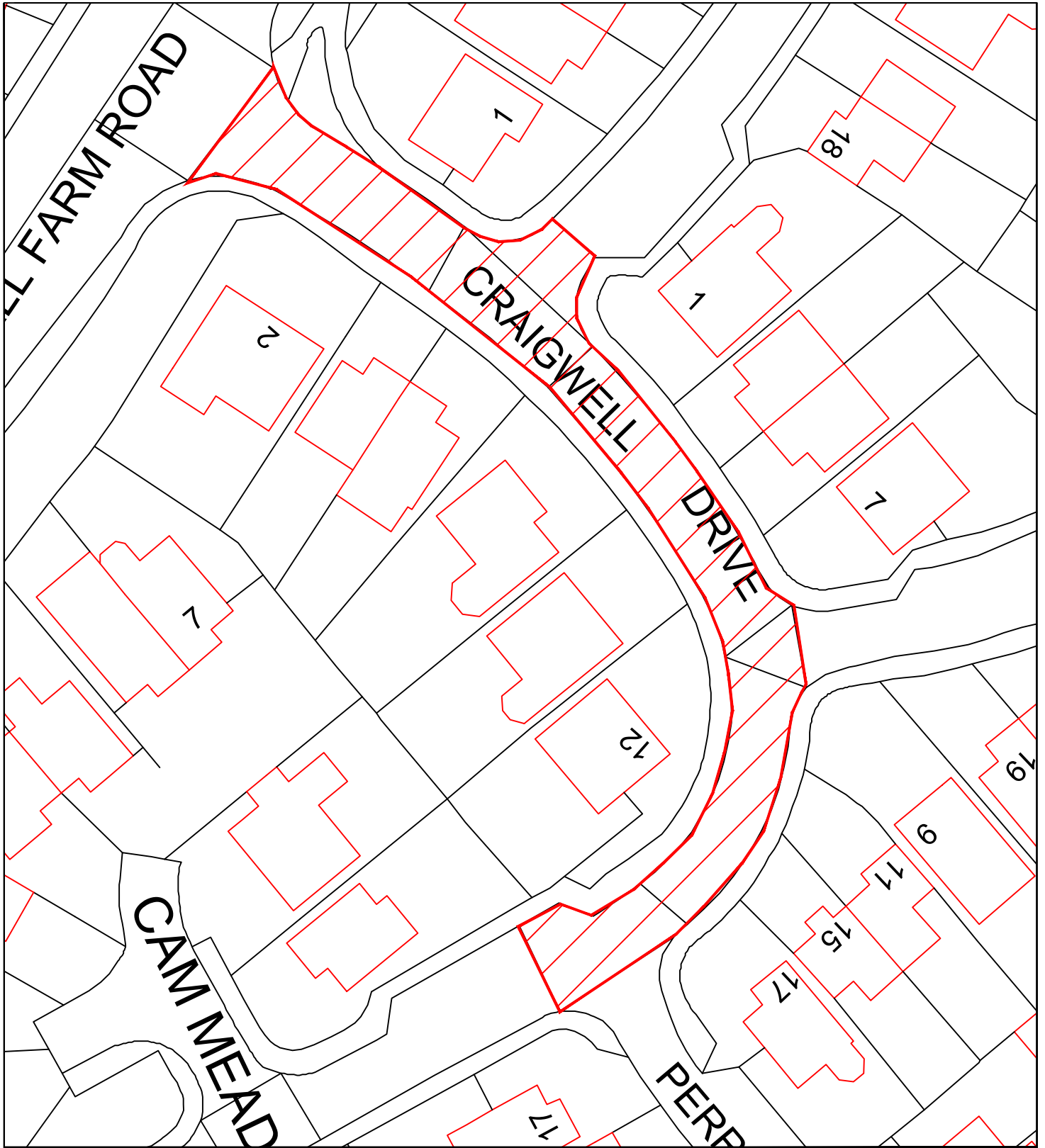
**KEY**

 Proposed works location.  
Approximate works area 218m<sup>2</sup>

**Sunderland City Council**

Transport and Infrastructure,  
City Development,  
Plater Way  
City Hall  
Sunderland  
SR1 3AA  
Telephone: 0191 520 5555  
Web: [www.sunderland.gov.uk](http://www.sunderland.gov.uk)


PROJECT			HIGHWAY MAINTENANCE PROGRAMME 2024/2025		
TITLE		WARD			
HIGH STREET EAST		HENDON			
PROJECT LEADER		G. CARR		NORTH	
DRAWN BY	CHECKED BY	APPROVED BY			
GS	-	-			
DATE	SCALE	SHEET SIZE			
1/24	1:500	A4			
DRAWING No.		REVISION			
10/HM/202425/034		0			



Reproduced from the Ordnance Survey mapping with the permission of the Controller of Her Majesty's Stationary Office © Crown Copyright. Unauthorised reproduction infringes Crown Copyright and may lead to prosecution or civil proceedings.  
City of Sunderland. Licence No. 100018385. Date: 2023

\*All Dimensions shown are Indicative, Start and End point to be confirmed by Engineer on site.

**KEY**

 Proposed works location.  
Approximate works area 982m<sup>2</sup>

**Sunderland City Council**

Transport and Infrastructure,  
City Development,  
Plater Way  
City Hall  
Sunderland  
SR1 3AA  
Telephone: 0191 520 5555  
Web: [www.sunderland.gov.uk](http://www.sunderland.gov.uk)

PROJECT

HIGHWAY MAINTENANCE PROGRAMME 2024/2025

TITLE

CRAIGWELL DRIVE

WARD

DOXFORD

PROJECT LEADER

G. CARR

NORTH

DRAWN BY

GS

CHECKED BY

-

APPROVED BY

-

DATE

1-24

SCALE

1:500

SHEET SIZE

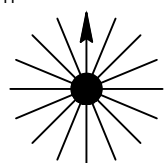
A4

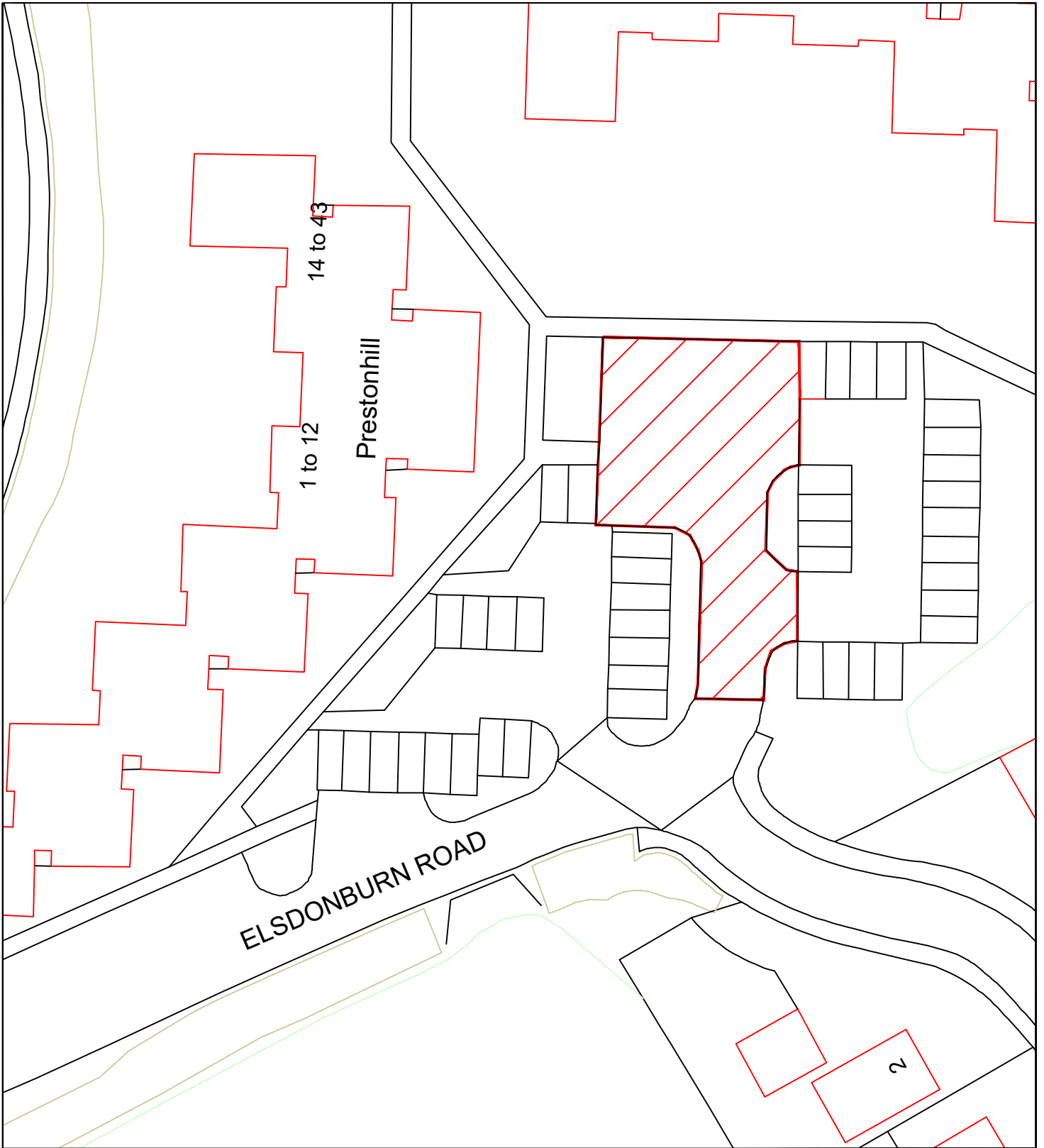
DRAWING No.

10/HM/202425/035

REVISION

0






Reproduced from the Ordnance Survey mapping with the permission of the Controller of Her Majesty's Stationary Office © Crown Copyright. Unauthorised reproduction infringes Crown Copyright and may lead to prosecution or civil proceedings.  
City of Sunderland. Licence No. 100018385. Date: 2023

**\*All Dimensions shown are Indicative, Start and End point to be confirmed by Engineer on site.**

**KEY**

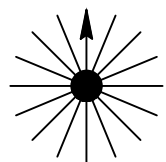
 Proposed works location.  
Approximate works area 428m<sup>2</sup>

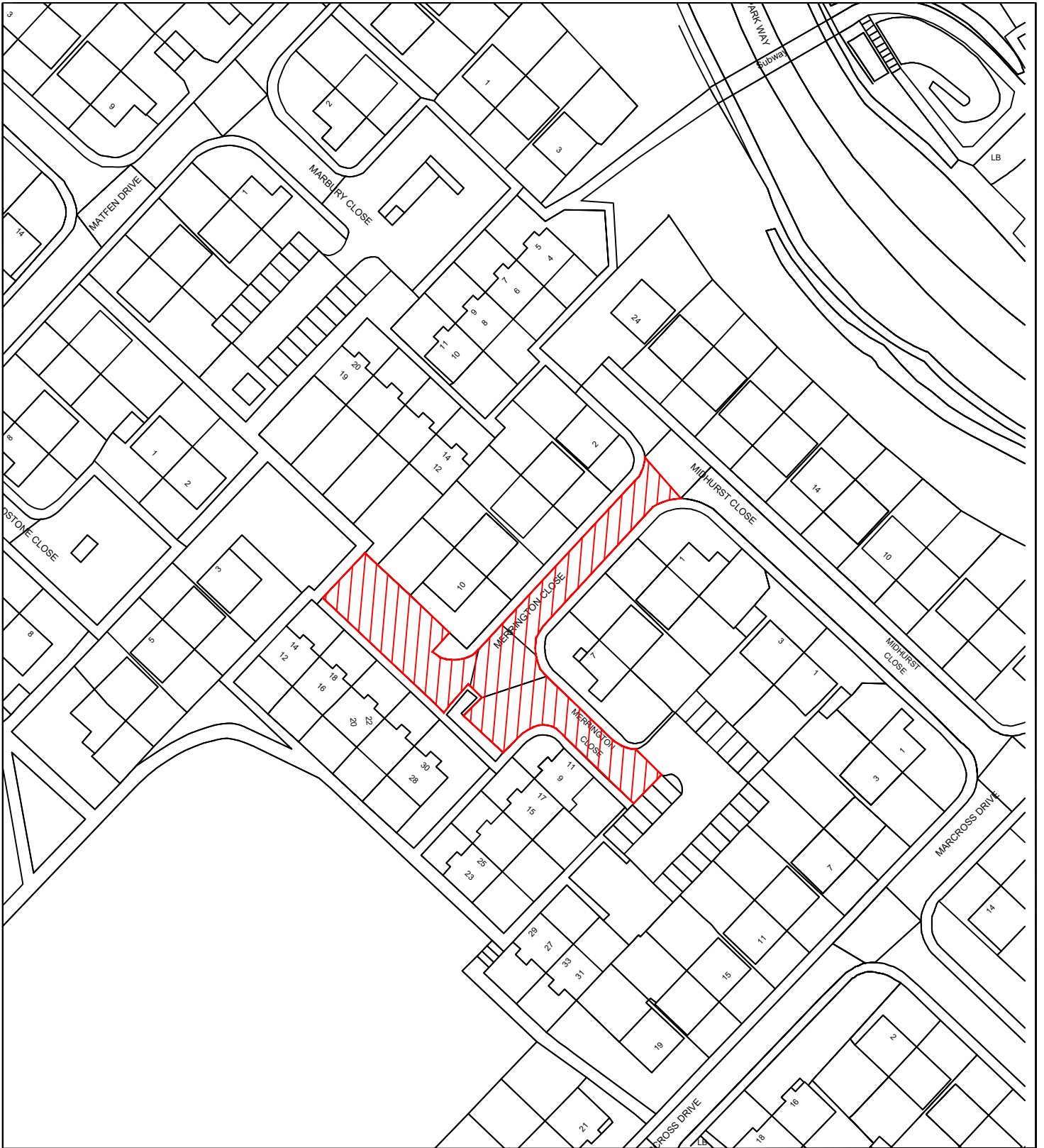
**Sunderland City Council**

Transport and Infrastructure,  
City Development,  
Plater Way  
City Hall  
Sunderland  
SR1 3AA  
Telephone: 0191 520 5555  
Web: [www.sunderland.gov.uk](http://www.sunderland.gov.uk)

PROJECT		
HIGHWAY MAINTENANCE PROGRAMME 2024/2025		
TITLE		WARD
ELSDON BURN ROAD		DOXFORD
PROJECT LEADER		
G. CARR		
DRAWN BY	CHECKED BY	APPROVED BY
GS	-	-
DATE	SCALE	SHEET SIZE
1-23	1:500	A4
DRAWING No.	REVISION	
10/HM/202425/036	0	

NORTH






Reproduced from the Ordnance Survey mapping with the permission of the Controller of Her Majesty's Stationary Office © Crown Copyright. Unauthorised reproduction infringes Crown Copyright and may lead to prosecution or civil proceedings.  
City of Sunderland. Licence No. 100018385. Date: 2023

**\*All Dimensions shown are Indicative, Start and End point to be confirmed by Engineer on site.**

**KEY**

 Proposed works location.  
Approximate works area 975m<sup>2</sup>

**Sunderland  
City Council**

Transport and Infrastructure,  
City Development,  
Plater Way  
City Hall  
Sunderland  
SR1 3AA  
Telephone: 0191 520 5555  
Web: [www.sunderland.gov.uk](http://www.sunderland.gov.uk)

PROJECT

**HIGHWAY MAINTENANCE PROGRAMME 2024/2025**

TITLE

**MERRINGTON CLOSE**

WARD

**DOXFORD**

PROJECT LEADER

**G. CARR**

NORTH

DRAWN BY

**GS**

CHECKED BY

-

APPROVED BY

-

DATE

**1-23**

SCALE

**1:1000**

SHEET SIZE

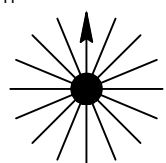
**A4**

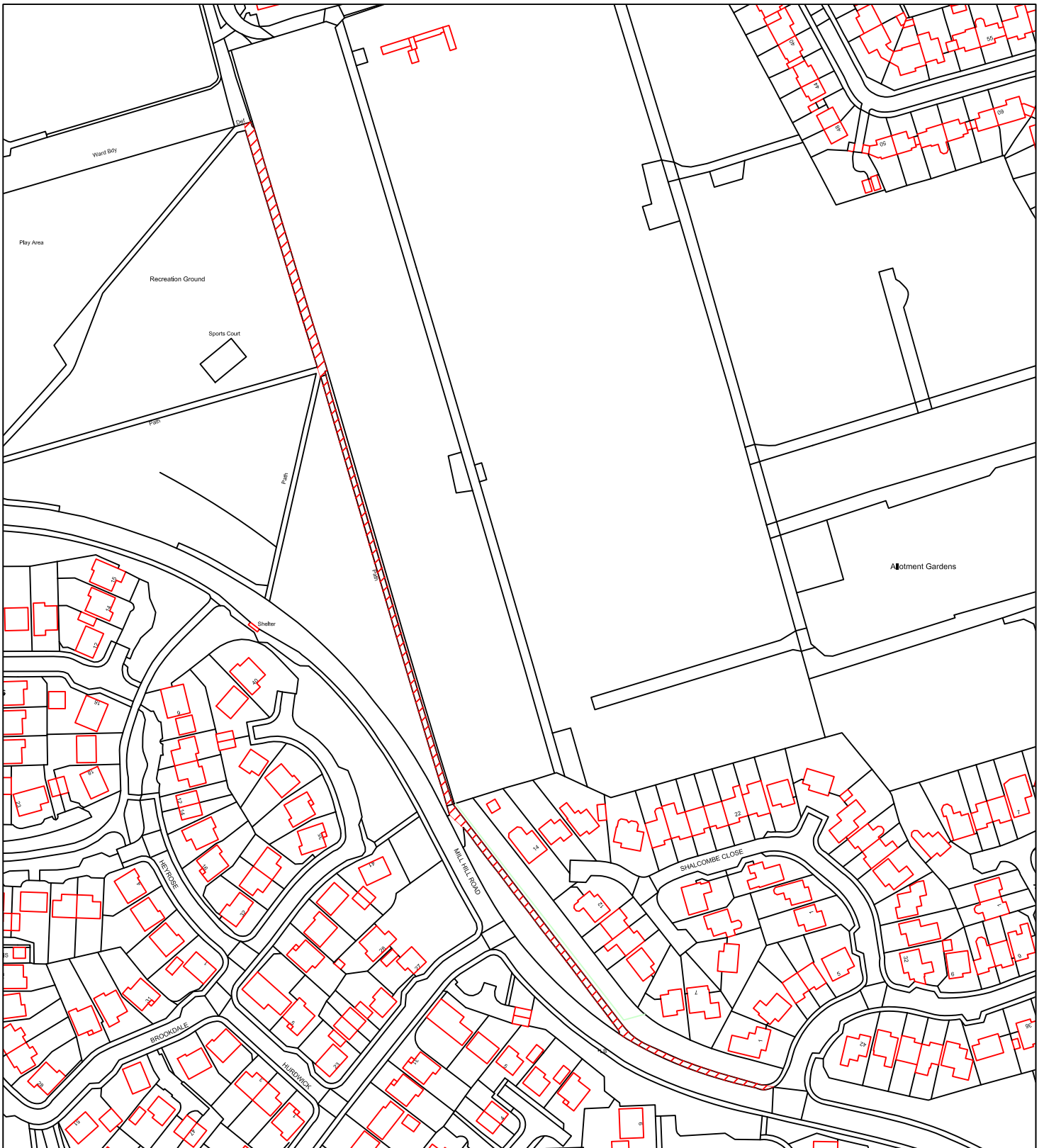
DRAWING No.

**10/HM/202425/037**

REVISION

**0**






Reproduced from the Ordnance Survey mapping with the permission of the Controller of Her Majesty's Stationary Office © Crown Copyright. Unauthorised reproduction infringes Crown Copyright and may lead to prosecution or civil proceedings.  
City of Sunderland. Licence No. 100018385. Date: 2023

**\*All Dimensions shown are Indicative, Start and End point to be confirmed by Engineer on site.**

**KEY**

 Proposed works location.  
Approximate works area 1019 m<sup>2</sup>

**Sunderland  
City Council**

Infrastructure and Transportation,  
City Development,  
Plater Way  
City Hall  
Sunderland  
SR1 3AA  
Telephone: 0191 520 5555  
Web: [www.sunderland.gov.uk](http://www.sunderland.gov.uk)

PROJECT

**HIGHWAY MAINTENANCE PROGRAMME 2024/2025**

TITLE

**MILL HILL ROAD - ST MATHEWS  
FOOTPATH**

WARD

**DOXFORD**

PROJECT LEADER

**G. CARR**

NORTH

DRAWN BY

**GS**

CHECKED BY

**T.SMITH**

APPROVED BY

**-**

DATE

**02/2024**

SCALE

**1:2000**

SHEET SIZE

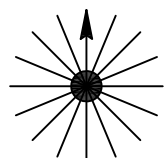
**A4**

DRAWING No.

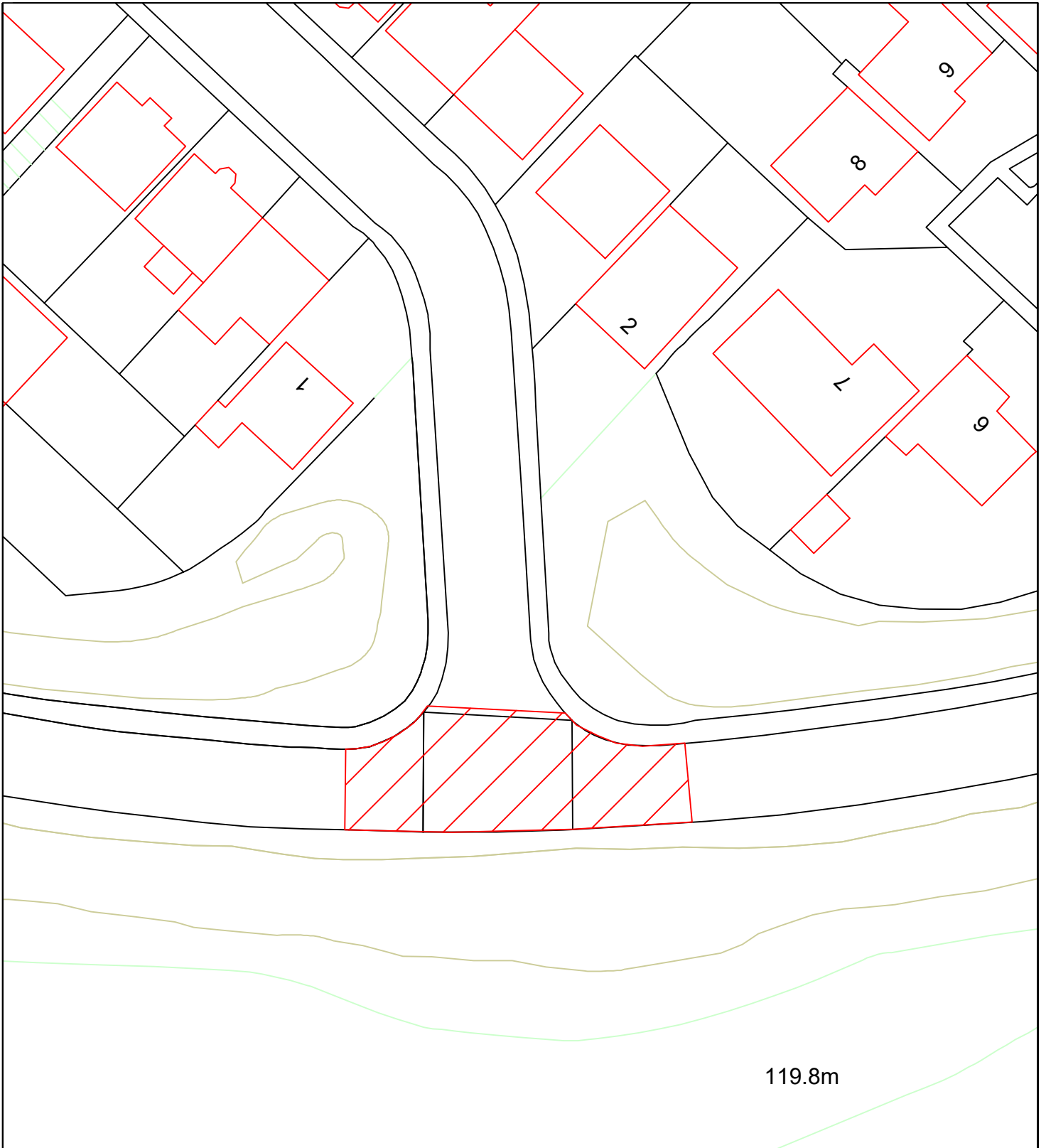
**10/HM/202425/038**

REVISION

**0**








Reproduced from the Ordnance Survey mapping with the permission of the Controller of Her Majesty's Stationary Office © Crown Copyright. Unauthorised reproduction infringes Crown Copyright and may lead to prosecution or civil proceedings.  
City of Sunderland. Licence No. 100018385. Date: 2023

**\*All Dimensions shown are Indicative, Start and End point to be confirmed by Engineer on site.**

**KEY**

 Proposed works location.  
Approximate works area 288m<sup>2</sup>

119.8m

**Sunderland  
City Council**

Transport and Infrastructure,  
City Development,  
Plater Way  
City Hall  
Sunderland  
SR1 3AA  
Telephone: 0191 520 5555  
Web: [www.sunderland.gov.uk](http://www.sunderland.gov.uk)

PROJECT

**HIGHWAY MAINTENANCE PROGRAMME 2024/2025**

TITLE

**MOORSIDE ROAD (ENTRANCE TO  
MARLOW DRIVE)**

WARD

**DOXFORD**

PROJECT LEADER

**G. CARR**

NORTH

DRAWN BY

**GS**

CHECKED BY

-

APPROVED BY

-

DATE

**1-24**

SCALE

**1:1000**

SHEET SIZE

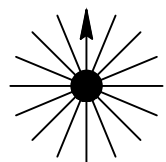
**A4**

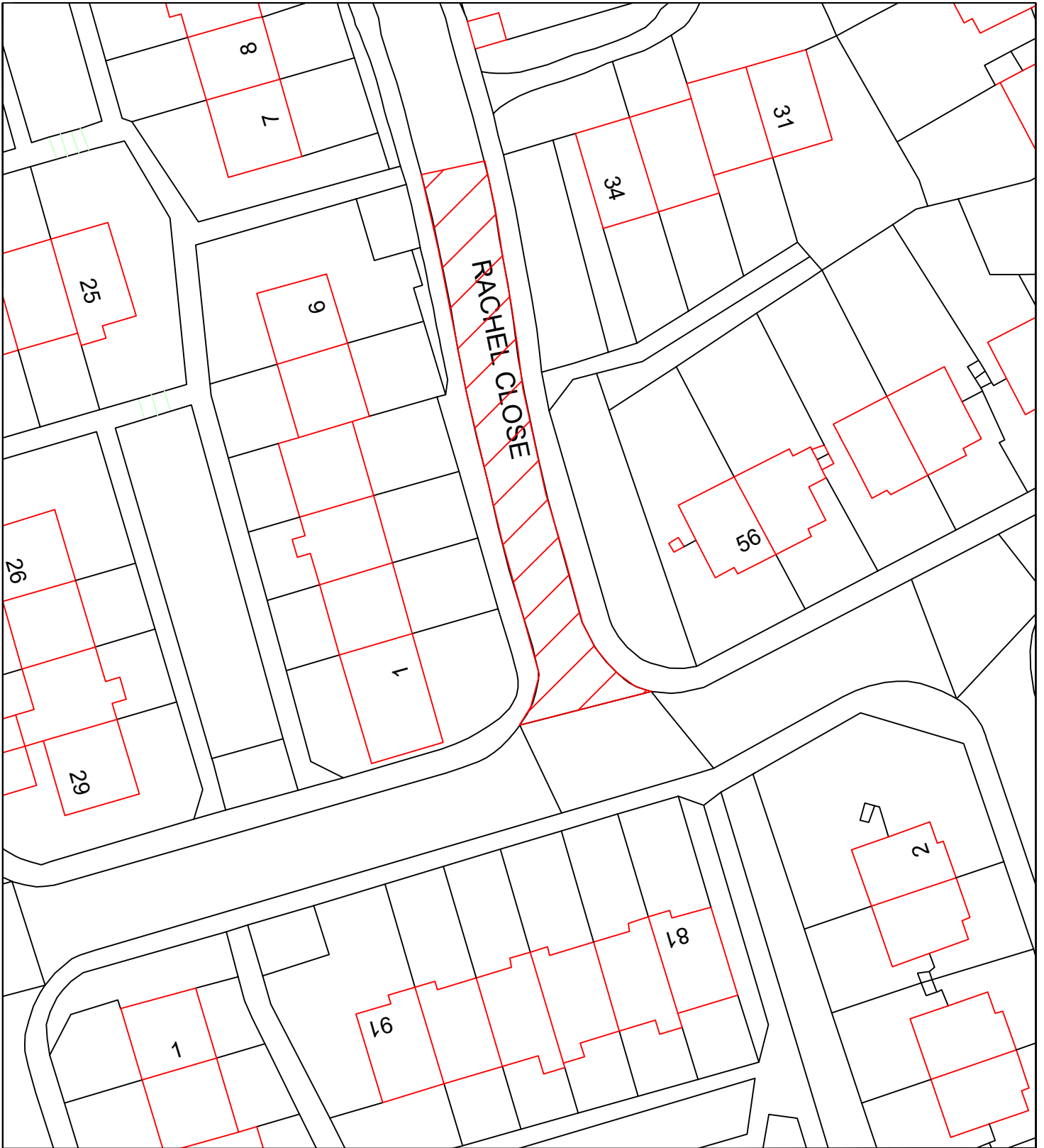
DRAWING No.

**10/HM/202425/039**

REVISION

**0**






Reproduced from the Ordnance Survey mapping with the permission of the Controller of Her Majesty's Stationary Office © Crown Copyright. Unauthorised reproduction infringes Crown Copyright and may lead to prosecution or civil proceedings.  
City of Sunderland. Licence No. 100018385. Date: 2023

**\*All Dimensions shown are Indicative, Start and End point to be confirmed by Engineer on site.**

**KEY**

 Proposed works location.  
Approximate works area 296m<sup>2</sup>

**Sunderland City Council**

Transport and Infrastructure,  
City Development,  
Plater Way  
City Hall  
Sunderland  
SR1 3AA  
Telephone: 0191 520 5555  
Web: [www.sunderland.gov.uk](http://www.sunderland.gov.uk)

PROJECT

HIGHWAY MAINTENANCE PROGRAMME 2024/2025

TITLE

RACHEL CLOSE

WARD

DOXFORD

PROJECT LEADER

G. CARR

NORTH

DRAWN BY

GS

CHECKED BY

-

APPROVED BY

-

DATE

1-23

SCALE

1:500

SHEET SIZE

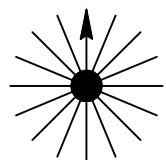
A4

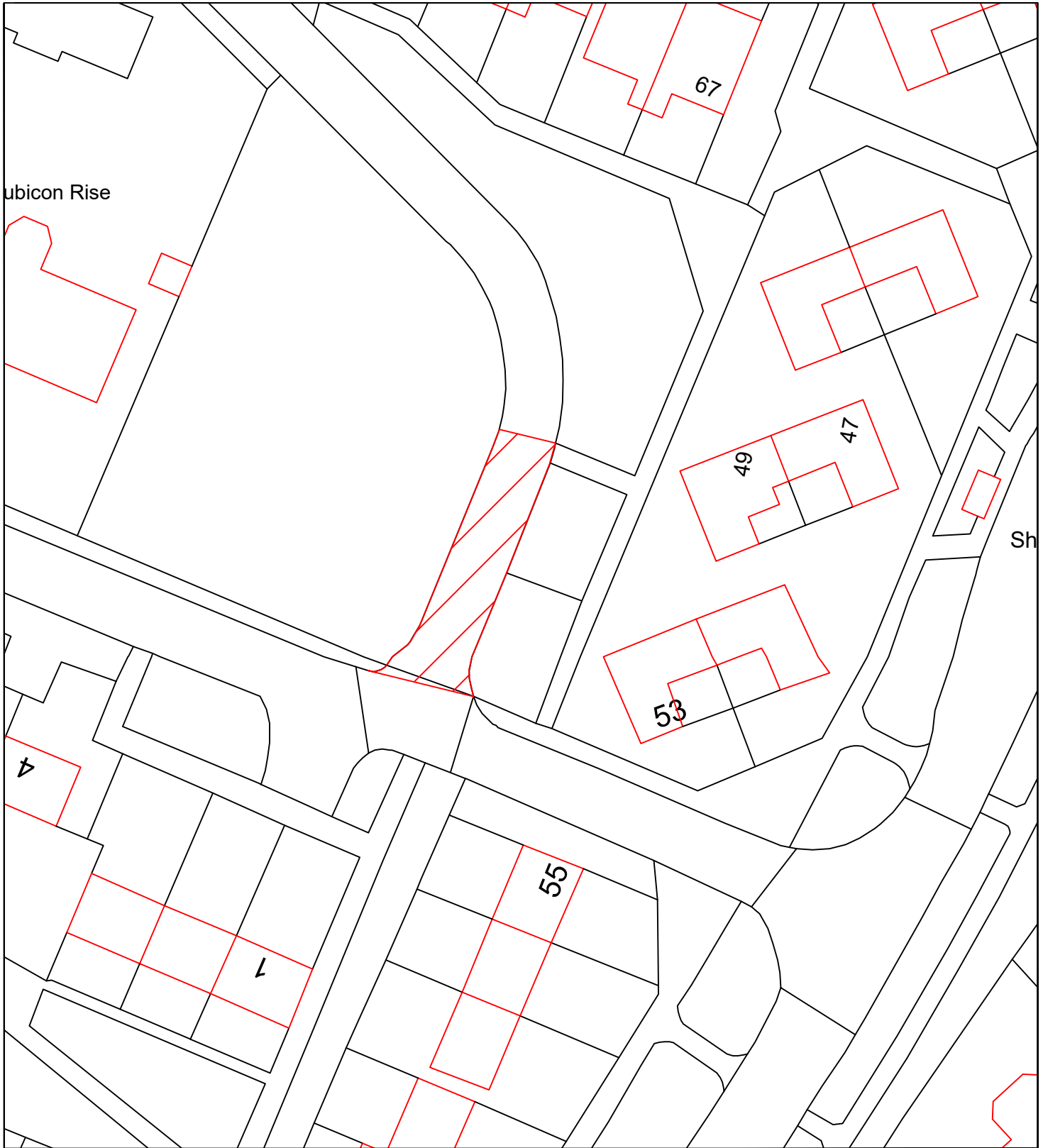
DRAWING No.

10/HM/202425/040

REVISION

0






Reproduced from the Ordnance Survey mapping with the permission of the Controller of Her Majesty's Stationary Office © Crown Copyright. Unauthorised reproduction infringes Crown Copyright and may lead to prosecution or civil proceedings.  
City of Sunderland. Licence No. 100018385. Date: 2023

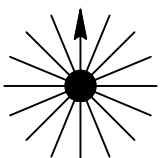
**\*All Dimensions shown are Indicative, Start and End point to be confirmed by Engineer on site.**

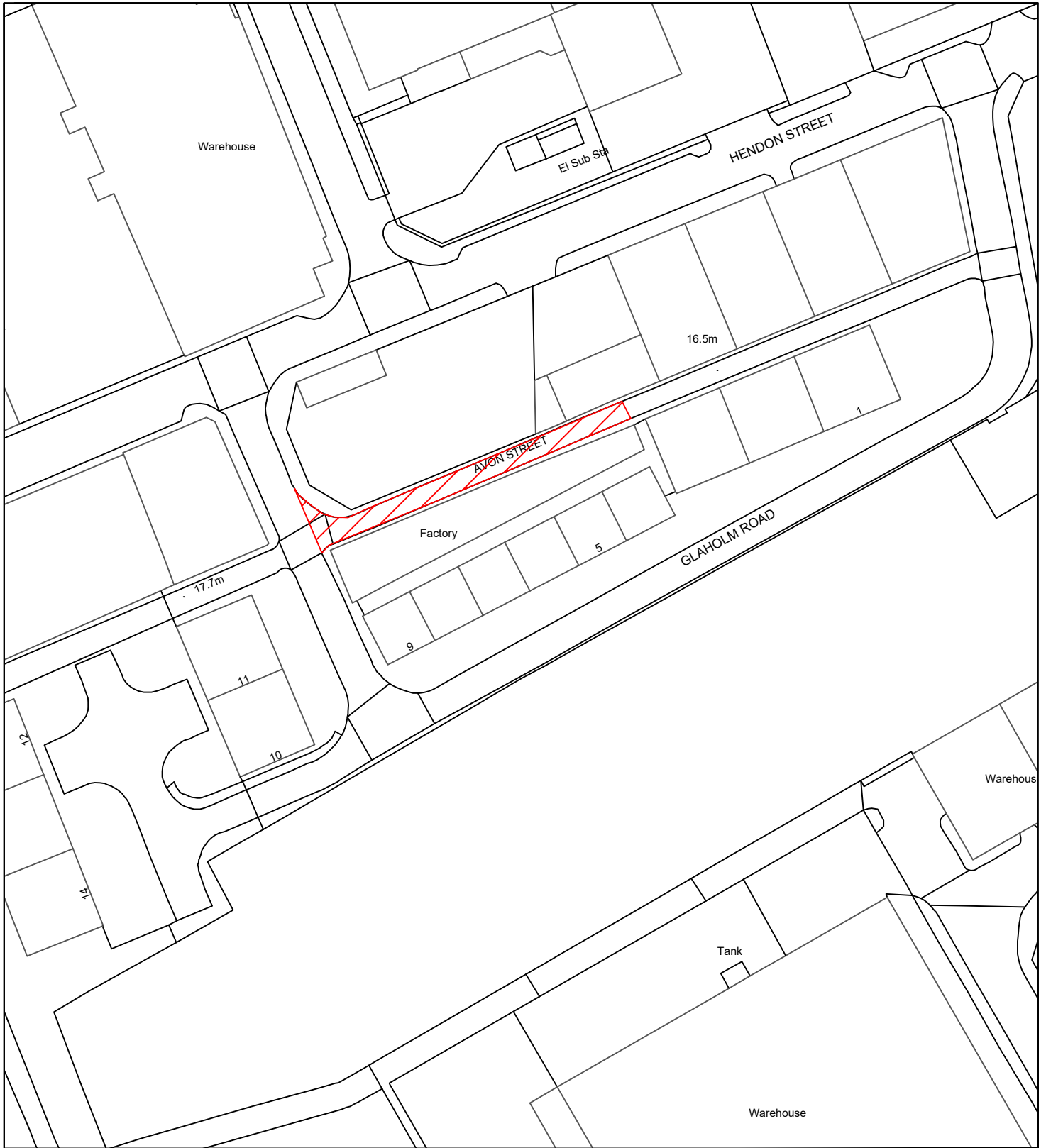
**KEY**

 Proposed works location.  
Approximate works area 154m<sup>2</sup>

**Sunderland City Council**

Transport and Infrastructure,  
City Development,  
Plater Way  
City Hall  
Sunderland  
SR1 3AA  
Telephone: 0191 520 5555  
Web: [www.sunderland.gov.uk](http://www.sunderland.gov.uk)


PROJECT			HIGHWAY MAINTENANCE PROGRAMME 2024/2025		
TITLE		TREECONE CLOSE		WARD	
				DOXFORD	
PROJECT LEADER			G. CARR		
DRAWN BY		CHECKED BY	APPROVED BY		NORTH
GS		-	-		
DATE		SCALE	SHEET SIZE		
1-23		1:500	A4		
DRAWING No.			REVISION		
10/HM/202425/041			0		



Reproduced from the Ordnance Survey mapping with the permission of the Controller of Her Majesty's Stationary Office © Crown Copyright. Unauthorised reproduction infringes Crown Copyright and may lead to prosecution or civil proceedings.  
City of Sunderland. Licence No. 100018385. Date: 2023

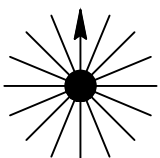
**\*All Dimensions shown are Indicative, Start and End point to be confirmed by Engineer on site.**

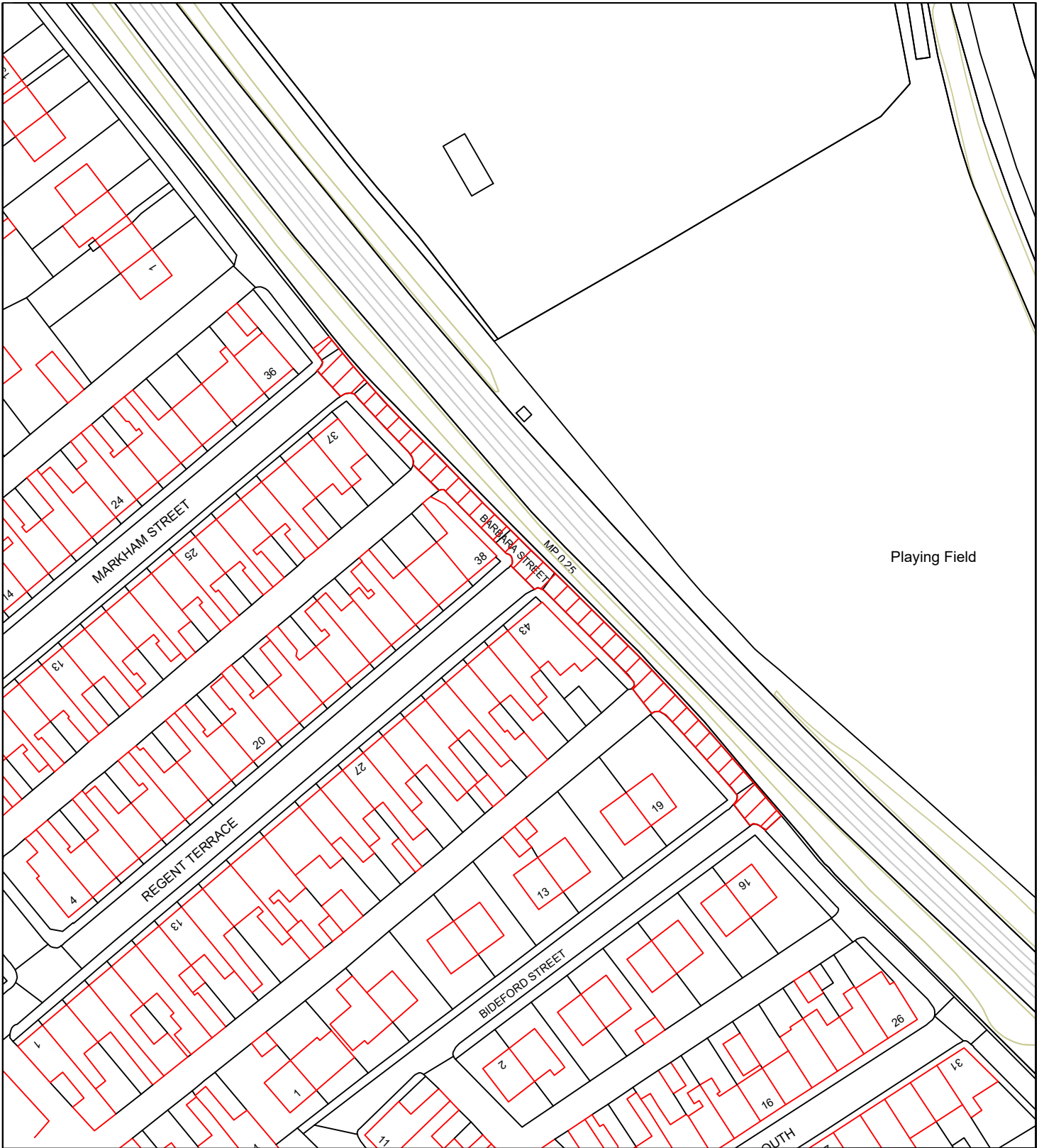
**KEY**

 Proposed works location.  
Approximate works area 248m<sup>2</sup>

**Sunderland City Council**

Transport and Infrastructure,  
City Development,  
Plater Way  
City Hall  
Sunderland  
SR1 3AA  
Telephone: 0191 520 5555  
Web: [www.sunderland.gov.uk](http://www.sunderland.gov.uk)

PROJECT			HIGHWAY MAINTENANCE PROGRAMME 2024/2025			
TITLE			WARD			
AVON STREET			HENDON			
PROJECT LEADER			NORTH			
G. CARR						
DRAWN BY	CHECKED BY	APPROVED BY				
GS	-	-				
DATE	SCALE	SHEET SIZE				
02/24	1:1000	A4				
DRAWING No.		REVISION				
10/HM/202425/042		0				




Playing Field

Reproduced from the Ordnance Survey mapping with the permission of the Controller of Her Majesty's Stationary Office © Crown Copyright. Unauthorised reproduction infringes Crown Copyright and may lead to prosecution or civil proceedings.  
City of Sunderland. Licence No. 100018385. Date: 2023

\*All Dimensions shown are Indicative, Start and End point to be confirmed by Engineer on site.

**KEY**

 Proposed works location.  
Approximate works area 485m<sup>2</sup>

**Sunderland City Council**

Transport and Infrastructure,  
City Development,  
Plater Way  
City Hall  
Sunderland  
SR1 3AA  
Telephone: 0191 520 5555  
Web: [www.sunderland.gov.uk](http://www.sunderland.gov.uk)

PROJECT

HIGHWAY MAINTENANCE PROGRAMME 2024/2025

TITLE

BARBARA STREET

WARD

HENDON

PROJECT LEADER

G. CARR

NORTH

DRAWN BY

GS

CHECKED BY

-

APPROVED BY

-

DATE

1/24

SCALE

1:500

SHEET SIZE

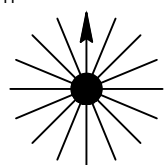
A4

DRAWING No.

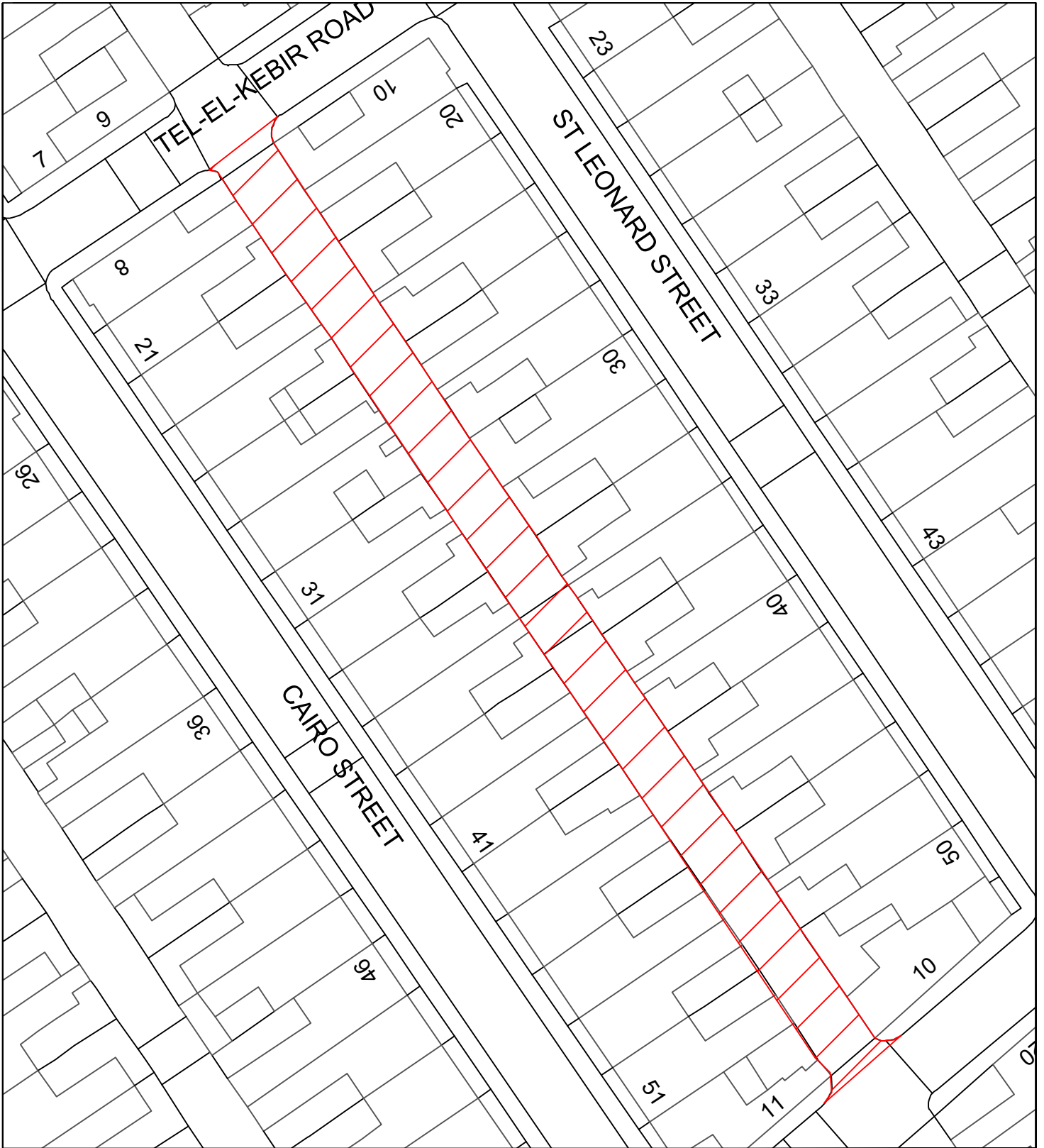
10/HM/202425/043

REVISION

0








Reproduced from the Ordnance Survey mapping with the permission of the Controller of Her Majesty's Stationary Office © Crown Copyright. Unauthorised reproduction infringes Crown Copyright and may lead to prosecution or civil proceedings.  
City of Sunderland. Licence No. 100018385. Date: 2023

\*All Dimensions shown are Indicative, Start and End point to be confirmed by Engineer on site.

**KEY**

 Proposed works location.  
Approximate works area 589m<sup>2</sup>

**Sunderland  
City Council**

Transport and Infrastructure,  
City Development,  
Plater Way  
City Hall  
Sunderland  
SR1 3AA  
Telephone: 0191 520 5555  
Web: [www.sunderland.gov.uk](http://www.sunderland.gov.uk)

PROJECT

HIGHWAY MAINTENANCE PROGRAMME 2024/2025

TITLE

CAIRO STREET EAST BACK

WARD

HENDON

PROJECT LEADER

G. CARR

NORTH

DRAWN BY

GS

CHECKED BY

-

APPROVED BY

-

DATE

1/24

SCALE

1:500

SHEET SIZE

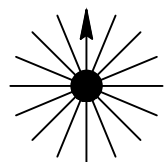
A4

DRAWING No.

10/HM/202425/044

REVISION

0






Reproduced from the Ordnance Survey mapping with the permission of the Controller of Her Majesty's Stationary Office © Crown Copyright. Unauthorised reproduction infringes Crown Copyright and may lead to prosecution or civil proceedings.  
City of Sunderland. Licence No. 100018385. Date: 2023

\*All Dimensions shown are Indicative,  
Start and End point to be confirmed by  
Engineer on site.

**KEY**

 Proposed works location.  
Approximate works area 362m<sup>2</sup>

**Sunderland  
City Council**

Transport and Infrastructure,  
City Development,  
Plater Way  
City Hall  
Sunderland  
SR1 3AA  
Telephone: 0191 520 5555  
Web: [www.sunderland.gov.uk](http://www.sunderland.gov.uk)

PROJECT

HIGHWAY MAINTENANCE PROGRAMME 2024/2025

TITLE

CAIRO STREET EAST BACK PHASE  
2

WARD

HENDON

PROJECT LEADER

G. CARR

NORTH

DRAWN BY

GS

CHECKED BY

-

APPROVED BY

-

DATE

1/24

SCALE

1:500

SHEET SIZE

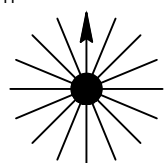
A4

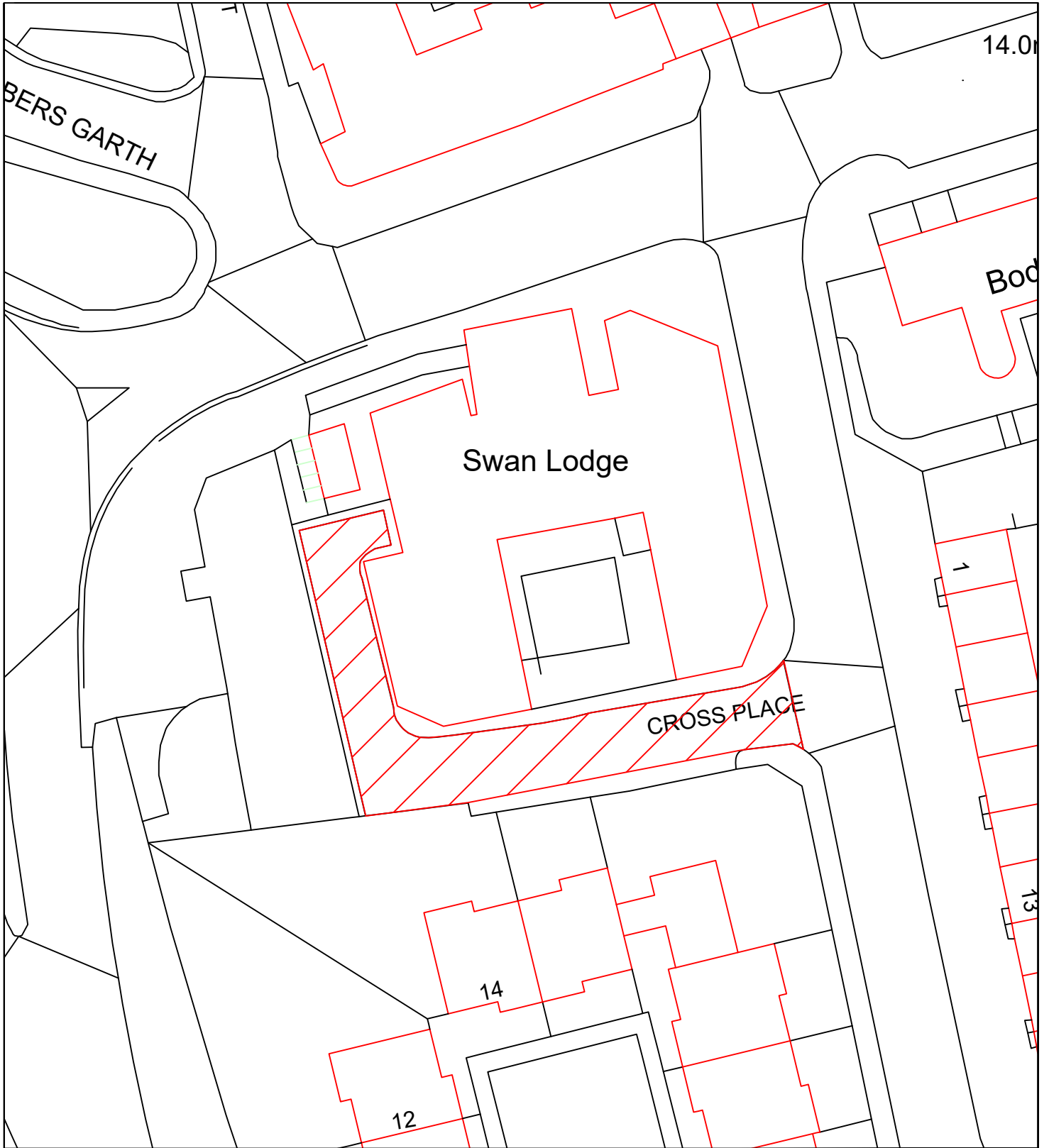
DRAWING No.

10/HM/202425/045

REVISION

0






Reproduced from the Ordnance Survey mapping with the permission of the Controller of Her Majesty's Stationary Office © Crown Copyright. Unauthorised reproduction infringes Crown Copyright and may lead to prosecution or civil proceedings.  
City of Sunderland. Licence No. 100018385. Date: 2023

**\*All Dimensions shown are Indicative, Start and End point to be confirmed by Engineer on site.**

**KEY**

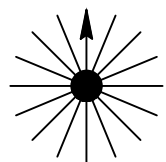
 Proposed works location.  
Approximate works area 352m<sup>2</sup>

**Sunderland City Council**

Transport and Infrastructure,  
City Development,  
Plater Way  
City Hall  
Sunderland  
SR1 3AA  
Telephone: 0191 520 5555  
Web: [www.sunderland.gov.uk](http://www.sunderland.gov.uk)

PROJECT		
HIGHWAY MAINTENANCE PROGRAMME 2024/2025		
TITLE		WARD
CROSS PLACE		HENDON
PROJECT LEADER		
G. CARR		
DRAWN BY	CHECKED BY	APPROVED BY
GS	-	-
DATE	SCALE	SHEET SIZE
1/24	1:500	A4
DRAWING No.	REVISION	
10/HM/202425/046	0	

NORTH






Reproduced from the Ordnance Survey mapping with the permission of the Controller of Her Majesty's Stationary Office © Crown Copyright. Unauthorised reproduction infringes Crown Copyright and may lead to prosecution or civil proceedings.  
City of Sunderland. Licence No. 100018385. Date: 2023

\*All Dimensions shown are Indicative, Start and End point to be confirmed by Engineer on site.

**KEY**

 Proposed works location.  
Approximate works area 63m<sup>2</sup>

**Sunderland  
City Council**

Transport and Infrastructure,  
City Development,  
Plater Way  
City Hall  
Sunderland  
SR1 3AA  
Telephone: 0191 520 5555  
Web: [www.sunderland.gov.uk](http://www.sunderland.gov.uk)

PROJECT

HIGHWAY MAINTENANCE PROGRAMME 2024/2025

TITLE

CUBA STREET SOUTH BACK

WARD

HENDON

PROJECT LEADER

G. CARR

NORTH

DRAWN BY

GS

CHECKED BY

-

APPROVED BY

-

DATE

1/24

SCALE

1:500

SHEET SIZE

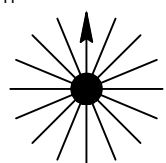
A4

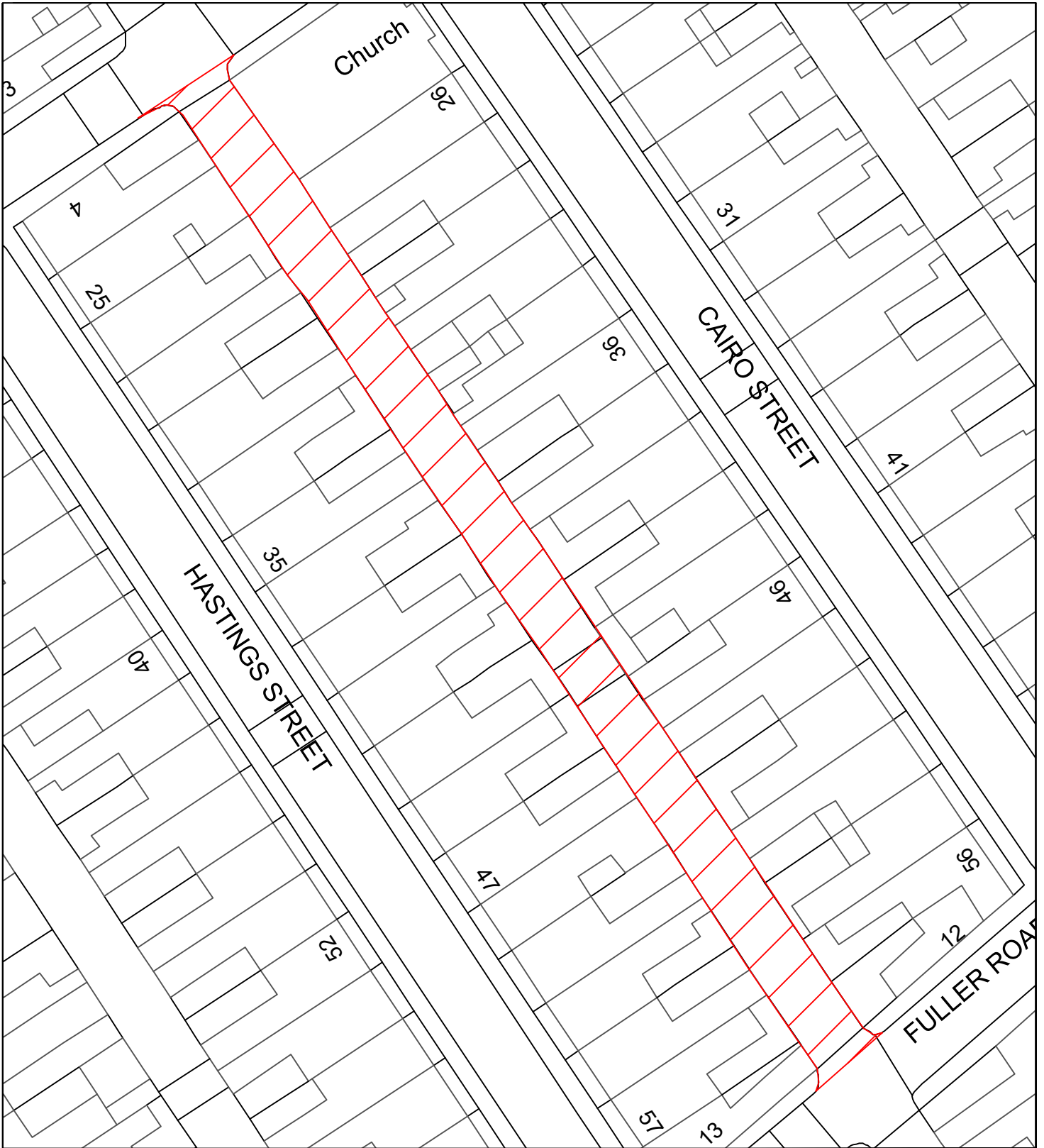
DRAWING No.

10/HM/202425/047

REVISION

0






Reproduced from the Ordnance Survey mapping with the permission of the Controller of Her Majesty's Stationary Office © Crown Copyright. Unauthorised reproduction infringes Crown Copyright and may lead to prosecution or civil proceedings.  
City of Sunderland. Licence No. 100018385. Date: 2023

\*All Dimensions shown are Indicative, Start and End point to be confirmed by Engineer on site.

**KEY**

 Proposed works location.  
Approximate works area 577m<sup>2</sup>

**Sunderland  
City Council**

Transport and Infrastructure,  
City Development,  
Plater Way  
City Hall  
Sunderland  
SR1 3AA  
Telephone: 0191 520 5555  
Web: [www.sunderland.gov.uk](http://www.sunderland.gov.uk)

PROJECT

HIGHWAY MAINTENANCE PROGRAMME 2024/2025

TITLE

HASTINGS STREET EAST  
BACK

WARD

HENDON

PROJECT LEADER

G. CARR

NORTH

DRAWN BY

GS

CHECKED BY

-

APPROVED BY

-

DATE

1/24

SCALE

1:500

SHEET SIZE

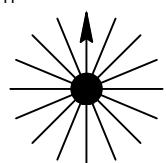
A4

DRAWING No.

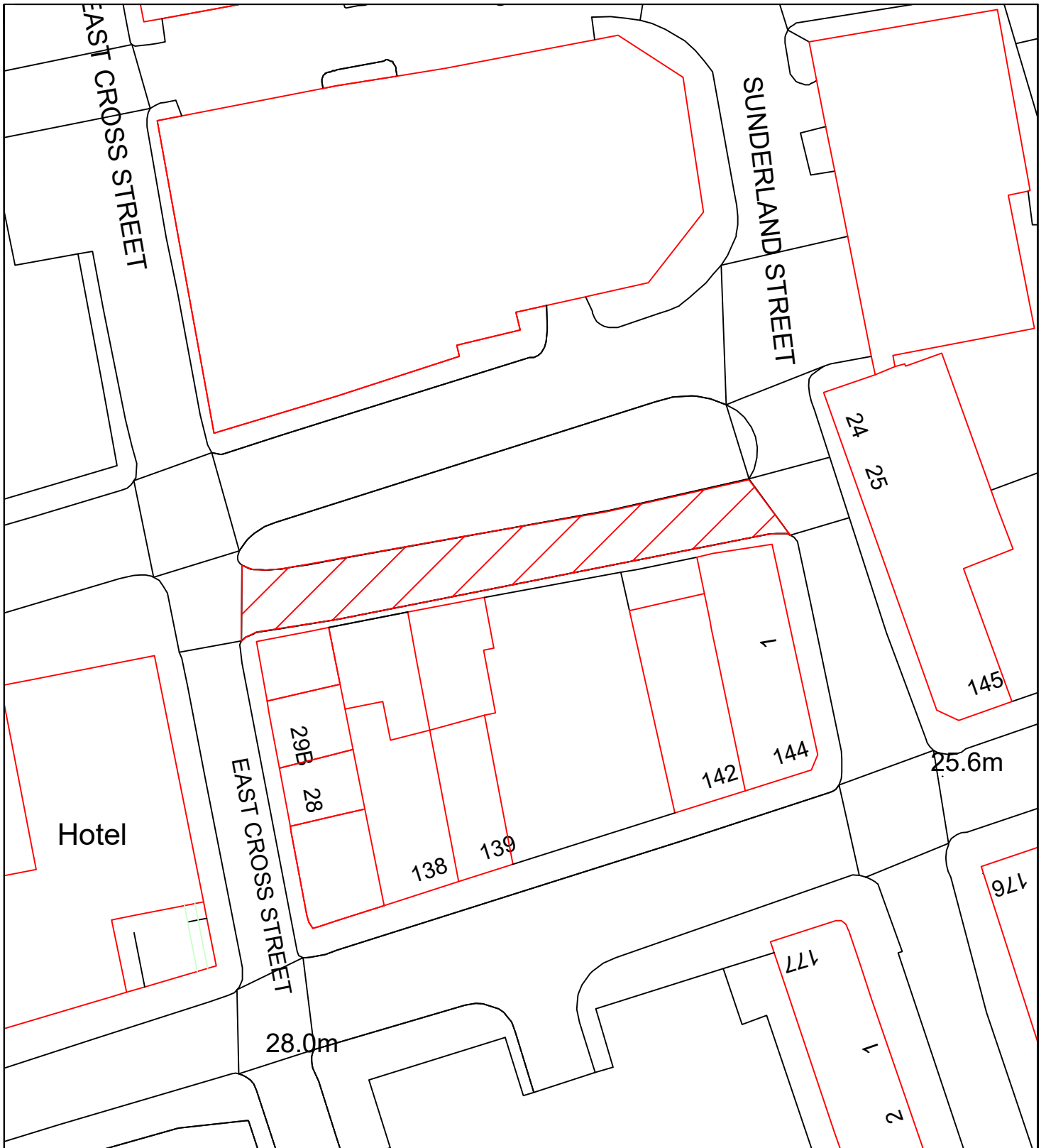
10/HM/202425/048

REVISION

0








Reproduced from the Ordnance Survey mapping with the permission of the Controller of Her Majesty's Stationary Office © Crown Copyright. Unauthorised reproduction infringes Crown Copyright and may lead to prosecution or civil proceedings.  
City of Sunderland. Licence No. 100018385. Date: 2023

\*All Dimensions shown are Indicative, Start and End point to be confirmed by Engineer on site.

**KEY**

 Proposed works location.  
Approximate works area 256m<sup>2</sup>

**Sunderland City Council**

Transport and Infrastructure,  
City Development,  
Plater Way  
City Hall  
Sunderland  
SR1 3AA  
Telephone: 0191 520 5555  
Web: [www.sunderland.gov.uk](http://www.sunderland.gov.uk)

PROJECT

HIGHWAY MAINTENANCE PROGRAMME 2024/2025

TITLE

HIGH STREET WEST NORTH REAR

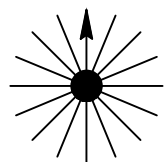
WARD

HENDON

PROJECT LEADER

G. CARR

NORTH



DRAWN BY

GS

CHECKED BY

-

APPROVED BY

-

DATE

1/24

SCALE

1:500

SHEET SIZE

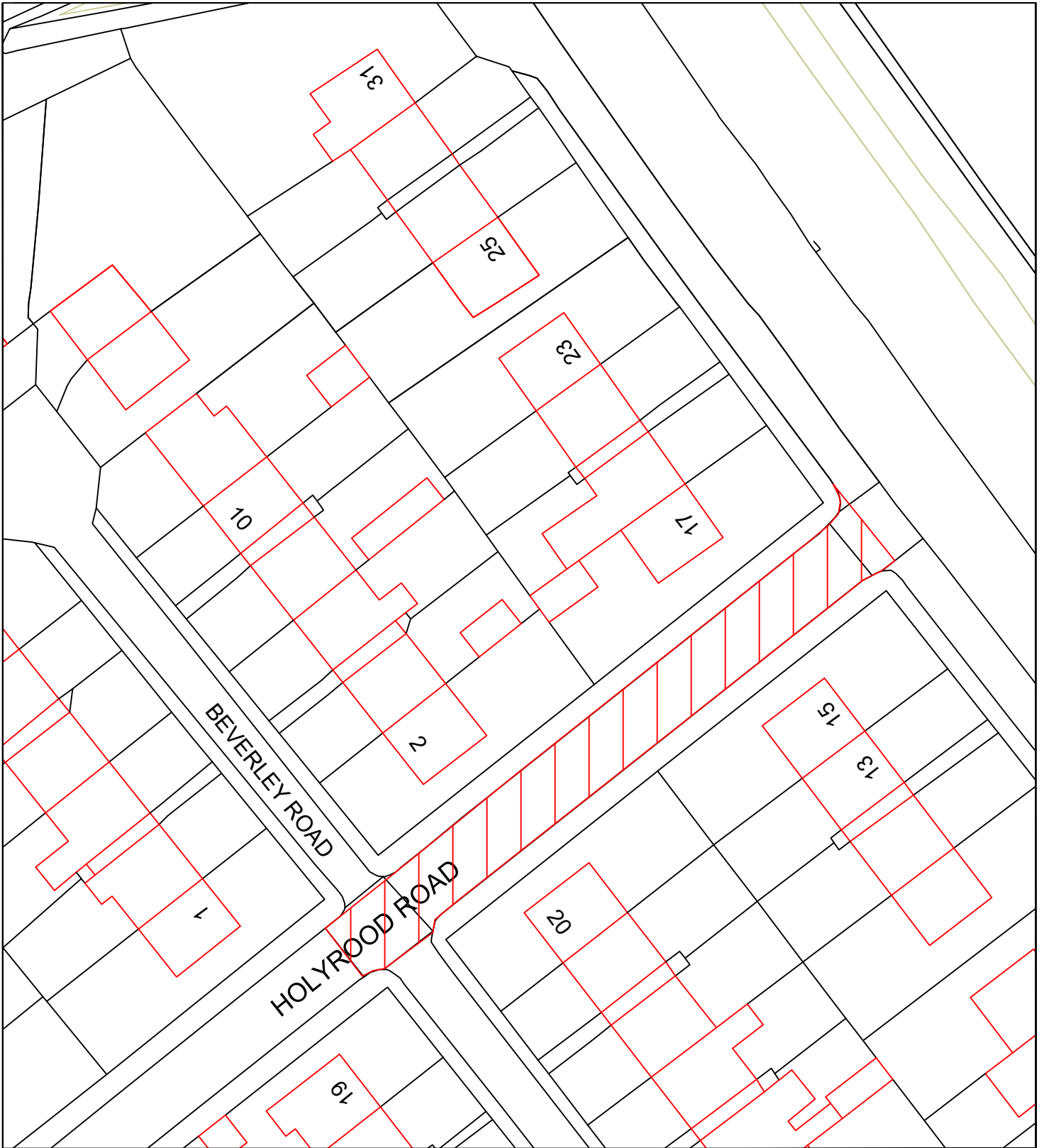
A4

DRAWING No.

10/HM/202425/049

REVISION


0



Reproduced from the Ordnance Survey mapping with the permission of the Controller of Her Majesty's Stationary Office © Crown Copyright. Unauthorised reproduction infringes Crown Copyright and may lead to prosecution or civil proceedings.  
City of Sunderland. Licence No. 100018385. Date: 2023

\*All Dimensions shown are Indicative, Start and End point to be confirmed by Engineer on site.

**KEY**

 Proposed works location.  
Approximate works area 368m<sup>2</sup>

**Sunderland  
City Council**

Transport and Infrastructure,  
City Development,  
Plater Way  
City Hall  
Sunderland  
SR1 3AA  
Telephone: 0191 520 5555  
Web: [www.sunderland.gov.uk](http://www.sunderland.gov.uk)

PROJECT

HIGHWAY MAINTENANCE PROGRAMME 2024/2025

TITLE

HOLYROOD ROAD

WARD

HENDON

PROJECT LEADER

G. CARR

NORTH

DRAWN BY

GS

CHECKED BY

-

APPROVED BY

-

DATE

1/24

SCALE

1:500

SHEET SIZE

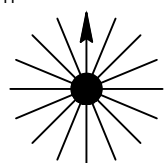
A4

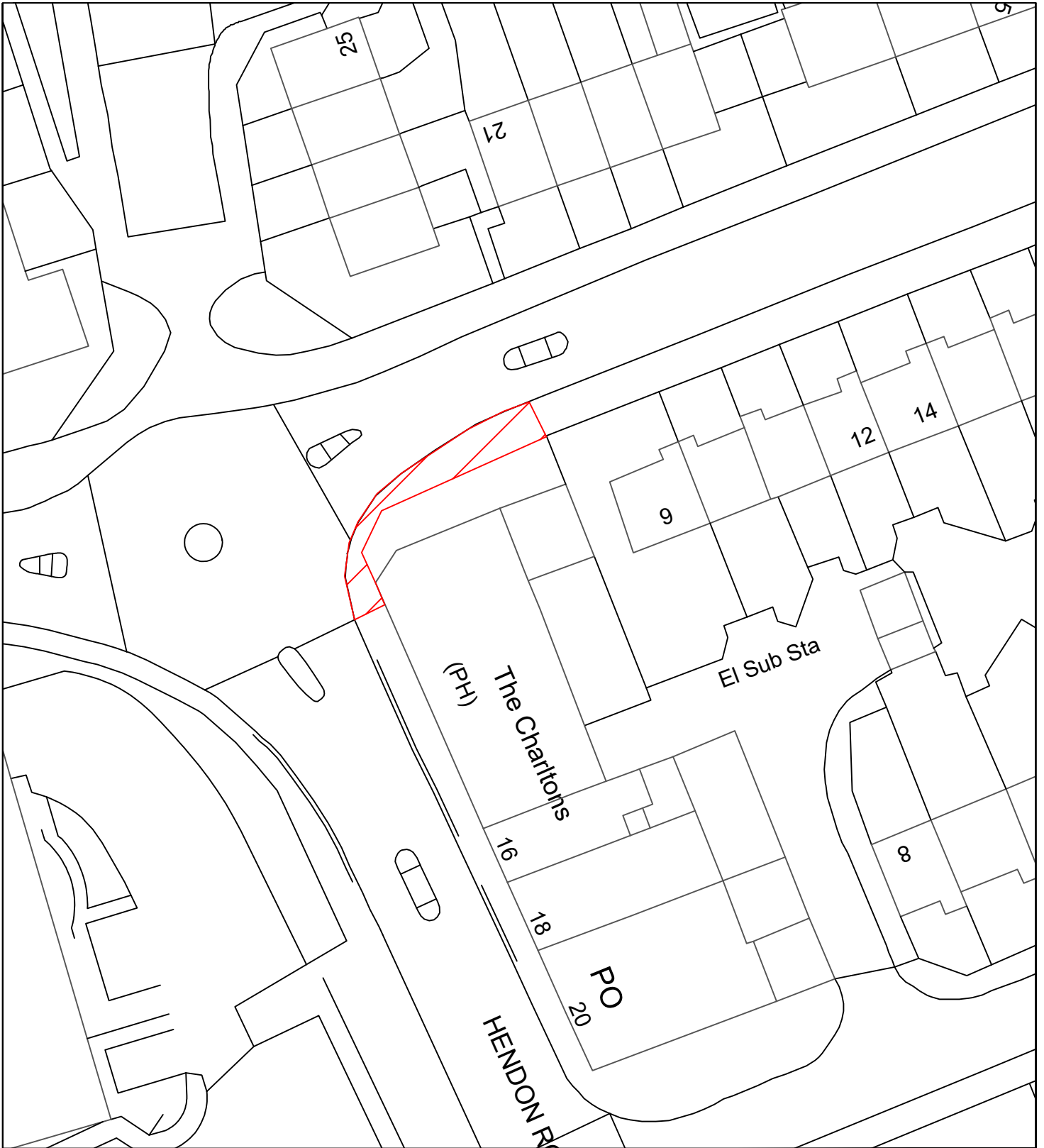
DRAWING No.

10/HM/202425/050

REVISION

0






Reproduced from the Ordnance Survey mapping with the permission of the Controller of Her Majesty's Stationary Office © Crown Copyright. Unauthorised reproduction infringes Crown Copyright and may lead to prosecution or civil proceedings.  
City of Sunderland. Licence No. 100018385. Date: 2023

\*All Dimensions shown are Indicative, Start and End point to be confirmed by Engineer on site.

**KEY**

 Proposed works location. Approximate works area 63m<sup>2</sup>

**Sunderland City Council**

Transport and Infrastructure,  
City Development,  
Plater Way  
City Hall  
Sunderland  
SR1 3AA  
Telephone: 0191 520 5555  
Web: [www.sunderland.gov.uk](http://www.sunderland.gov.uk)


PROJECT			HIGHWAY MAINTENANCE PROGRAMME 2024/2025						
TITLE		LAWRENCE STREET		WARD		HENDON			
PROJECT LEADER			G. CARR			NORTH 			
DRAWN BY		CHECKED BY		APPROVED BY					
GS		-		-					
DATE		SCALE		SHEET SIZE					
1/24		1:500		A4					
DRAWING No.			10/HM/202425/051			REVISION		0	



Reproduced from the Ordnance Survey mapping with the permission of the Controller of Her Majesty's Stationary Office © Crown Copyright. Unauthorised reproduction infringes Crown Copyright and may lead to prosecution or civil proceedings.  
City of Sunderland. Licence No. 100018385. Date: 2023

**\*All Dimensions shown are Indicative, Start and End point to be confirmed by Engineer on site.**

**KEY**

 Proposed works location.  
Approximate works area 1188m<sup>2</sup>

**Sunderland City Council**

Transport and Infrastructure,  
City Development,  
Plater Way  
City Hall  
Sunderland  
SR1 3AA  
Telephone: 0191 520 5555  
Web: [www.sunderland.gov.uk](http://www.sunderland.gov.uk)

PROJECT

**HIGHWAY MAINTENANCE PROGRAMME 2024/2025**

TITLE

**MANILLA STREET EAST REAR**

WARD

**HENDON**

PROJECT LEADER

**G. CARR**

NORTH

DRAWN BY

**GS**

CHECKED BY

-

APPROVED BY

-

DATE

**1/24**

SCALE

**1:500**

SHEET SIZE

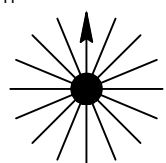
**A4**

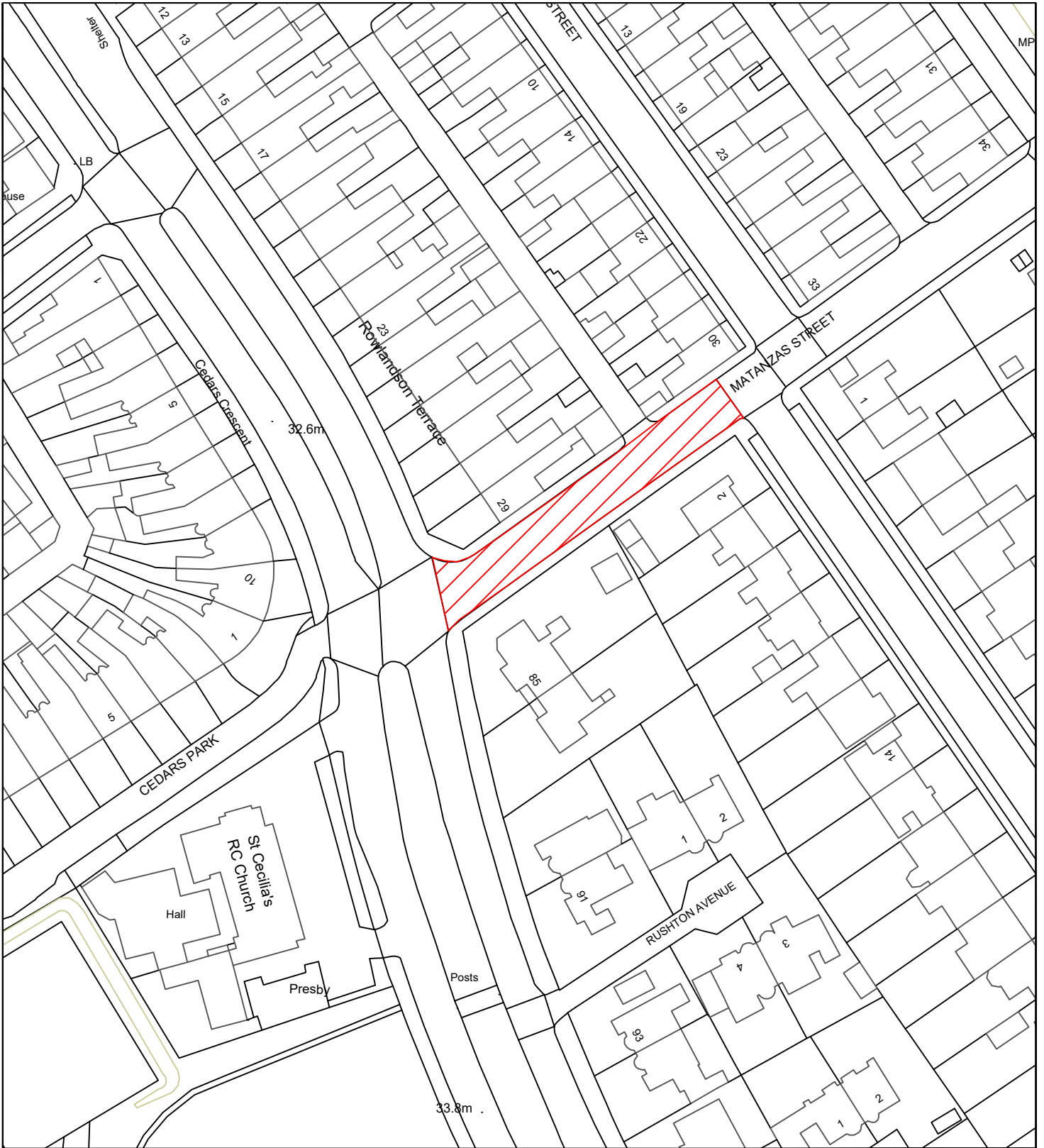
DRAWING No.

**10/HM/202425/052**

REVISION

**0**





Reproduced from the Ordnance Survey mapping with the permission of the Controller of Her Majesty's Stationary Office © Crown Copyright. Unauthorised reproduction infringes Crown Copyright and may lead to prosecution or civil proceedings.  
City of Sunderland. Licence No. 100018385. Date: 2023

**\*All Dimensions shown are Indicative, Start and End point to be confirmed by Engineer on site.**

**KEY**



Proposed works location.  
Approximate works area 577m<sup>2</sup>

**Sunderland City Council**

Transport and Infrastructure,  
City Development,  
Plater Way  
City Hall  
Sunderland  
SR1 3AA  
Telephone: 0191 520 5555  
Web: [www.sunderland.gov.uk](http://www.sunderland.gov.uk)

PROJECT

**HIGHWAY MAINTENANCE PROGRAMME 2024/2025**

TITLE

**METANZAS STREET**

WARD

**HENDON**

PROJECT LEADER

**G. CARR**

NORTH

DRAWN BY

**GS**

CHECKED BY

-

APPROVED BY

-

DATE

**1/24**

SCALE

**1:500**

SHEET SIZE

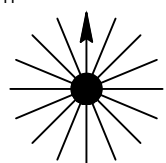
**A4**

DRAWING No.

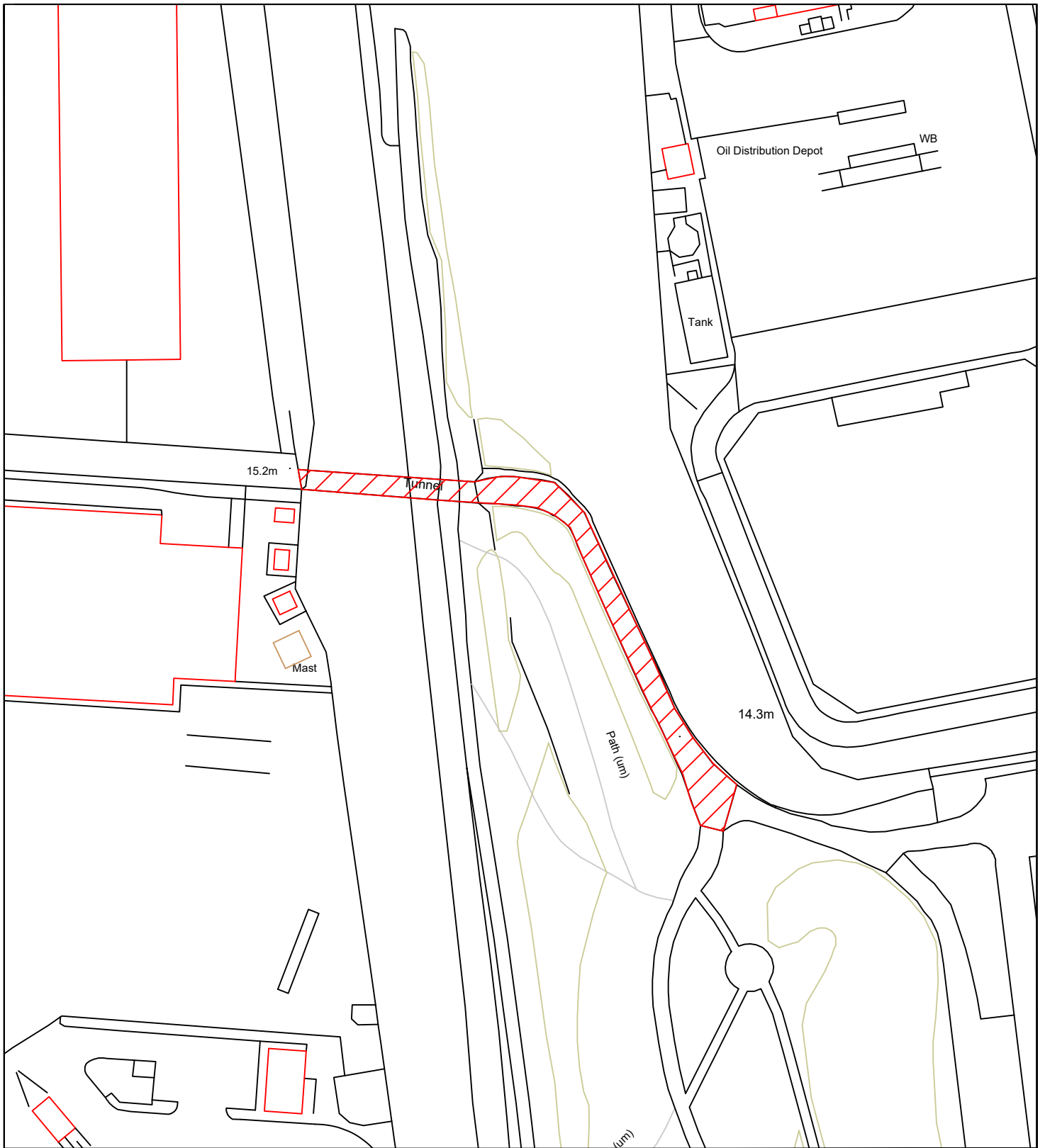
**10/HM/202425/053**

REVISION

**0**








Reproduced from the Ordnance Survey mapping with the permission of the Controller of Her Majesty's Stationary Office © Crown Copyright. Unauthorised reproduction infringes Crown Copyright and may lead to prosecution or civil proceedings.  
City of Sunderland. Licence No. 100018385. Date: 2023

**\*All Dimensions shown are Indicative, Start and End point to be confirmed by Engineer on site.**

**KEY**

 Proposed works location.  
Approximate works area 512m<sup>2</sup>

**Sunderland  
City Council**

Transport and Infrastructure,  
City Development,  
Plater Way  
City Hall  
Sunderland  
SR1 3AA  
Telephone: 0191 520 5555  
Web: [www.sunderland.gov.uk](http://www.sunderland.gov.uk)

PROJECT

**HIGHWAY MAINTENANCE PROGRAMME 2024/2025**

TITLE

**THE PROMENADE**

WARD

**HENDON**

PROJECT LEADER

**G. CARR**

NORTH

DRAWN BY

**GS**

CHECKED BY

-

APPROVED BY

-

DATE

**02/24**

SCALE

**1:1000**

SHEET SIZE

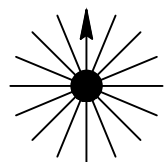
**A4**

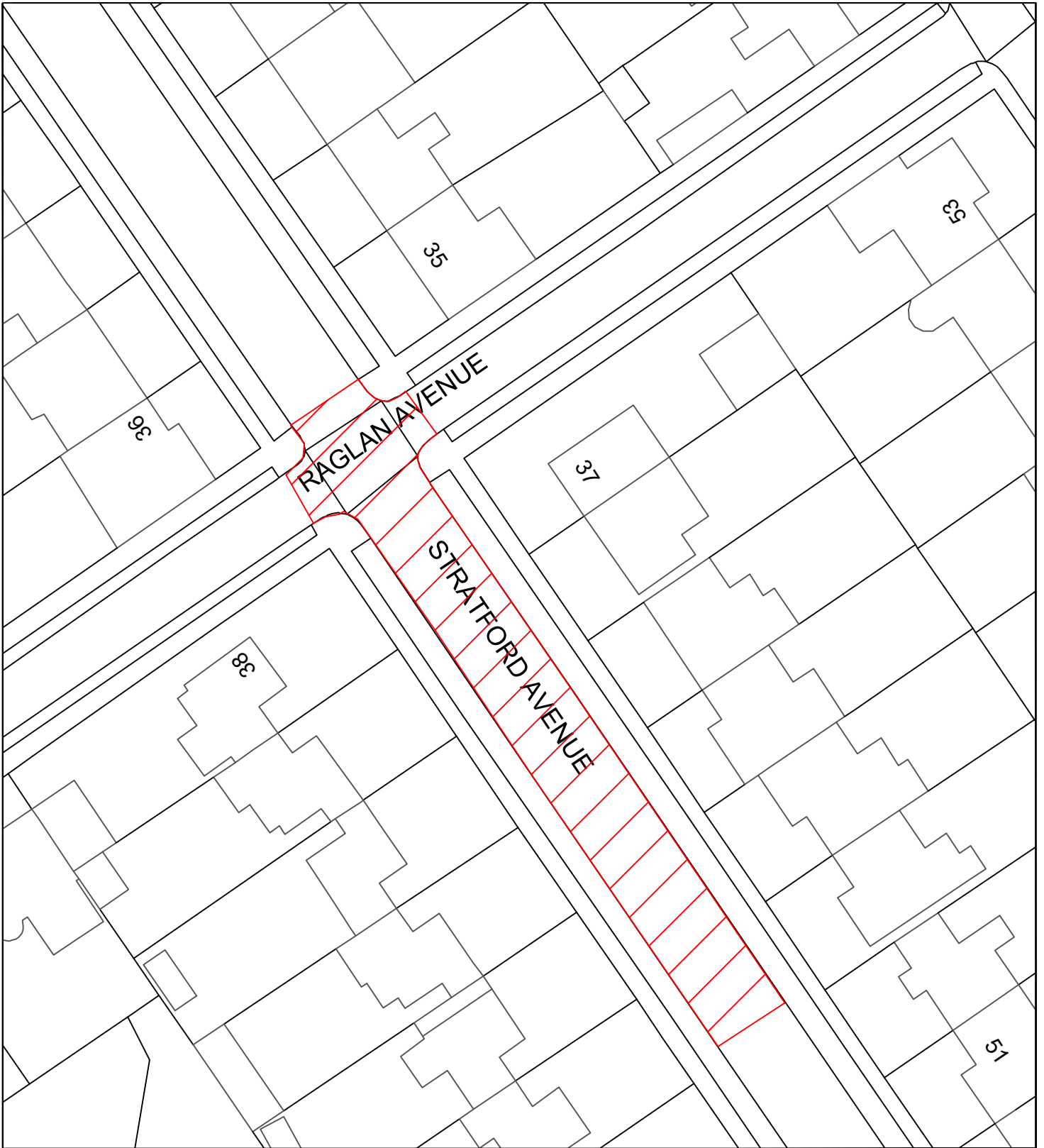
DRAWING No.

**10/HM/202425/054**

REVISION

**0**






Reproduced from the Ordnance Survey mapping with the permission of the Controller of Her Majesty's Stationary Office © Crown Copyright. Unauthorised reproduction infringes Crown Copyright and may lead to prosecution or civil proceedings.  
City of Sunderland. Licence No. 100018385. Date: 2023

**\*All Dimensions shown are Indicative, Start and End point to be confirmed by Engineer on site.**

**KEY**

 Proposed works location.  
Approximate works area 576m<sup>2</sup>

**Sunderland  
City Council**

Transport and Infrastructure,  
City Development,  
Plater Way  
City Hall  
Sunderland  
SR1 3AA  
Telephone: 0191 520 5555  
Web: [www.sunderland.gov.uk](http://www.sunderland.gov.uk)

PROJECT

HIGHWAY MAINTENANCE PROGRAMME 2024/2025

TITLE

STRATFORD AVENUE

WARD

HENDON

PROJECT LEADER

G. CARR

NORTH

DRAWN BY

GS

CHECKED BY

-

APPROVED BY

-

DATE

1/24

SCALE

1:500

SHEET SIZE

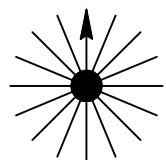
A4

DRAWING No.

10/HM/202425/055

REVISION

0






Reproduced from the Ordnance Survey mapping with the permission of the Controller of Her Majesty's Stationary Office © Crown Copyright. Unauthorised reproduction infringes Crown Copyright and may lead to prosecution or civil proceedings.  
City of Sunderland. Licence No. 100018385. Date: 2023

\*All Dimensions shown are Indicative, Start and End point to be confirmed by Engineer on site.

**KEY**

 Proposed works location.  
Approximate works area 422m<sup>2</sup>

**Sunderland City Council**

Transport and Infrastructure,  
City Development,  
Plater Way  
City Hall  
Sunderland  
SR1 3AA  
Telephone: 0191 520 5555  
Web: [www.sunderland.gov.uk](http://www.sunderland.gov.uk)

PROJECT

HIGHWAY MAINTENANCE PROGRAMME 2024/2025

TITLE

CHESTER TERRACE NORTH  
SOUTH BACK

WARD

MILLFIELD

PROJECT LEADER

G. CARR

NORTH

DRAWN BY

GS

CHECKED BY

-

APPROVED BY

-

DATE

1-24

SCALE

1:1000

SHEET SIZE

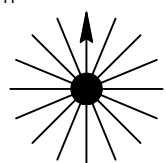
A4

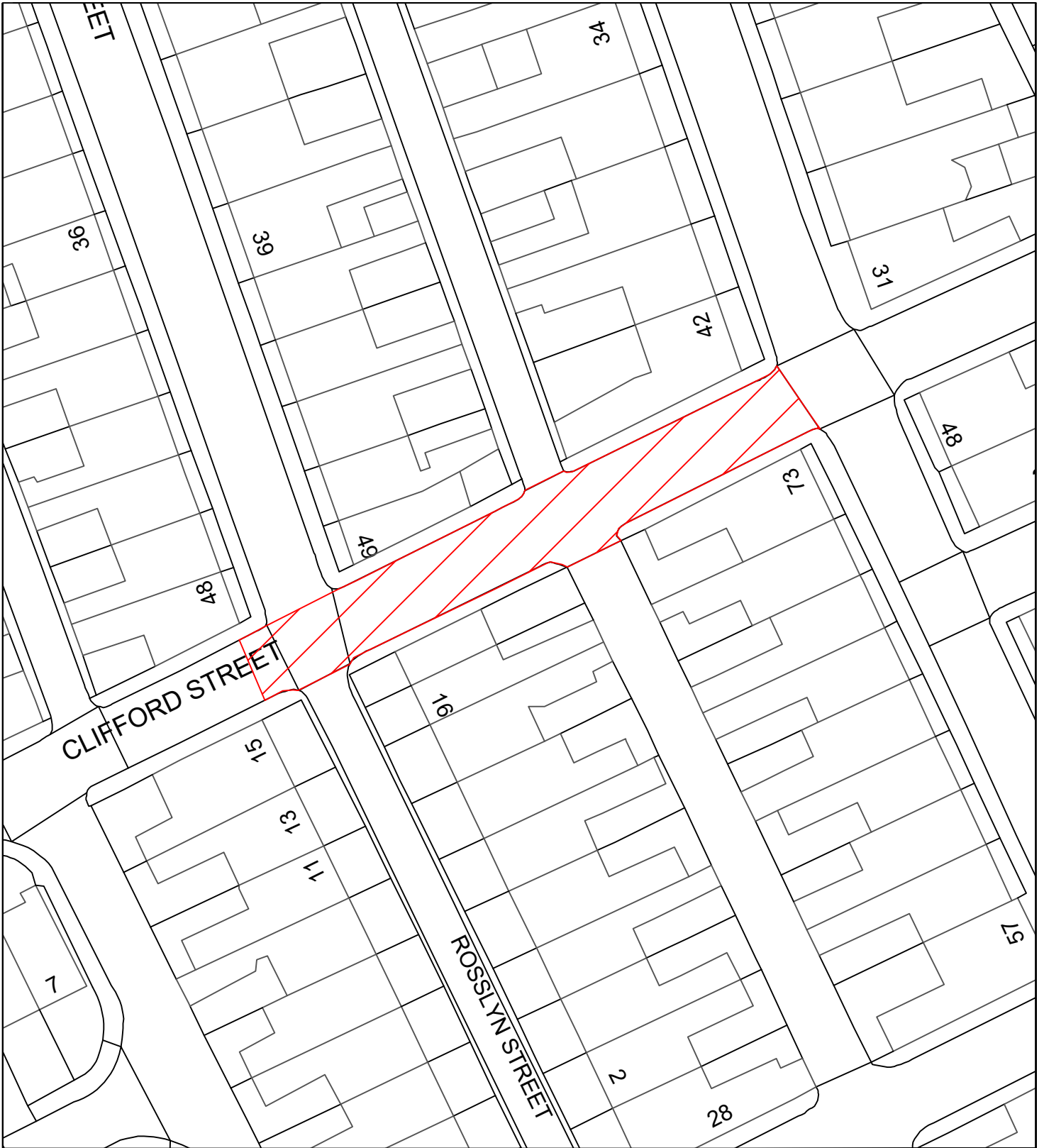
DRAWING No.

10/HM/202425/056

REVISION

0






Reproduced from the Ordnance Survey mapping with the permission of the Controller of Her Majesty's Stationary Office © Crown Copyright. Unauthorised reproduction infringes Crown Copyright and may lead to prosecution or civil proceedings.  
City of Sunderland. Licence No. 100018385. Date: 2023

**\*All Dimensions shown are Indicative, Start and End point to be confirmed by Engineer on site.**

**KEY**

 Proposed works location.  
Approximate works area 390m<sup>2</sup>

**Sunderland City Council**

Transport and Infrastructure,  
City Development,  
Plater Way  
City Hall  
Sunderland  
SR1 3AA  
Telephone: 0191 520 5555  
Web: [www.sunderland.gov.uk](http://www.sunderland.gov.uk)

PROJECT

HIGHWAY MAINTENANCE PROGRAMME 2024/2025

TITLE

CLIFFORD STREET

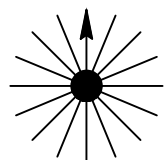
WARD

MILLFIELD

PROJECT LEADER

G. CARR

NORTH



DRAWN BY

GS

CHECKED BY

-

APPROVED BY

-

DATE

1/24

SCALE

1:500

SHEET SIZE

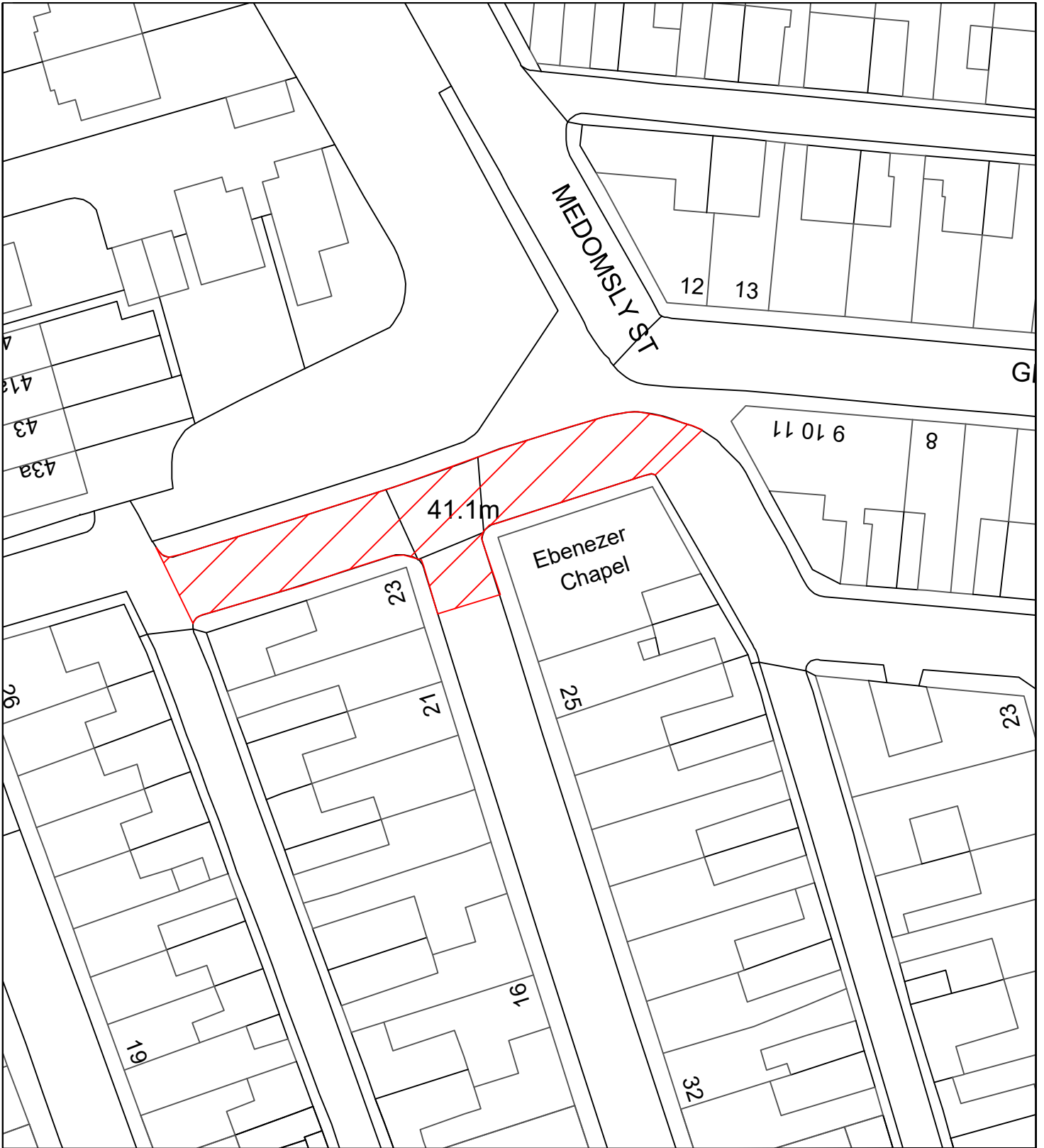
A4

DRAWING No.

10/HM/202425/057

REVISION


0



Reproduced from the Ordnance Survey mapping with the permission of the Controller of Her Majesty's Stationary Office © Crown Copyright. Unauthorised reproduction infringes Crown Copyright and may lead to prosecution or civil proceedings.  
City of Sunderland. Licence No. 100018385. Date: 2023

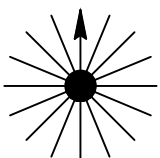
\*All Dimensions shown are Indicative, Start and End point to be confirmed by Engineer on site.

**KEY**

 Proposed works location. Approximate works area 342m<sup>2</sup>

**Sunderland City Council**

Transport and Infrastructure,  
City Development,  
Plater Way  
City Hall  
Sunderland  
SR1 3AA  
Telephone: 0191 520 5555  
Web: [www.sunderland.gov.uk](http://www.sunderland.gov.uk)

PROJECT			HIGHWAY MAINTENANCE PROGRAMME 2024/2025				
TITLE		CLOSE STREET		WARD		MILLFIELD	
PROJECT LEADER			G. CARR			NORTH 	
DRAWN BY		CHECKED BY		APPROVED BY			
GS		-		-			
DATE		SCALE		SHEET SIZE			
1-24		1:500		A4			
DRAWING No.			10/HM/202425/058			REVISION	
						0	






Reproduced from the Ordnance Survey mapping with the permission of the Controller of Her Majesty's Stationary Office © Crown Copyright. Unauthorised reproduction infringes Crown Copyright and may lead to prosecution or civil proceedings.  
City of Sunderland. Licence No. 100018385. Date: 2023

**\*All Dimensions shown are Indicative, Start and End point to be confirmed by Engineer on site.**

**KEY**

 Proposed works location.  
Approximate works area 317m<sup>2</sup>

**Sunderland  
City Council**

Transport and Infrastructure,  
City Development,  
Plater Way  
City Hall  
Sunderland  
SR1 3AA  
Telephone: 0191 520 5555  
Web: [www.sunderland.gov.uk](http://www.sunderland.gov.uk)

PROJECT

**HIGHWAY MAINTENANCE PROGRAMME 2024/2025**

TITLE

**HOWARTH STREET EAST BACK**

WARD

**MILLFIELD**

PROJECT LEADER

**G. CARR**

NORTH

DRAWN BY

**GS**

CHECKED BY

-

APPROVED BY

-

DATE

**1-24**

SCALE

**1:500**

SHEET SIZE

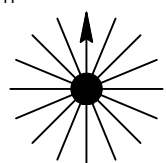
**A4**

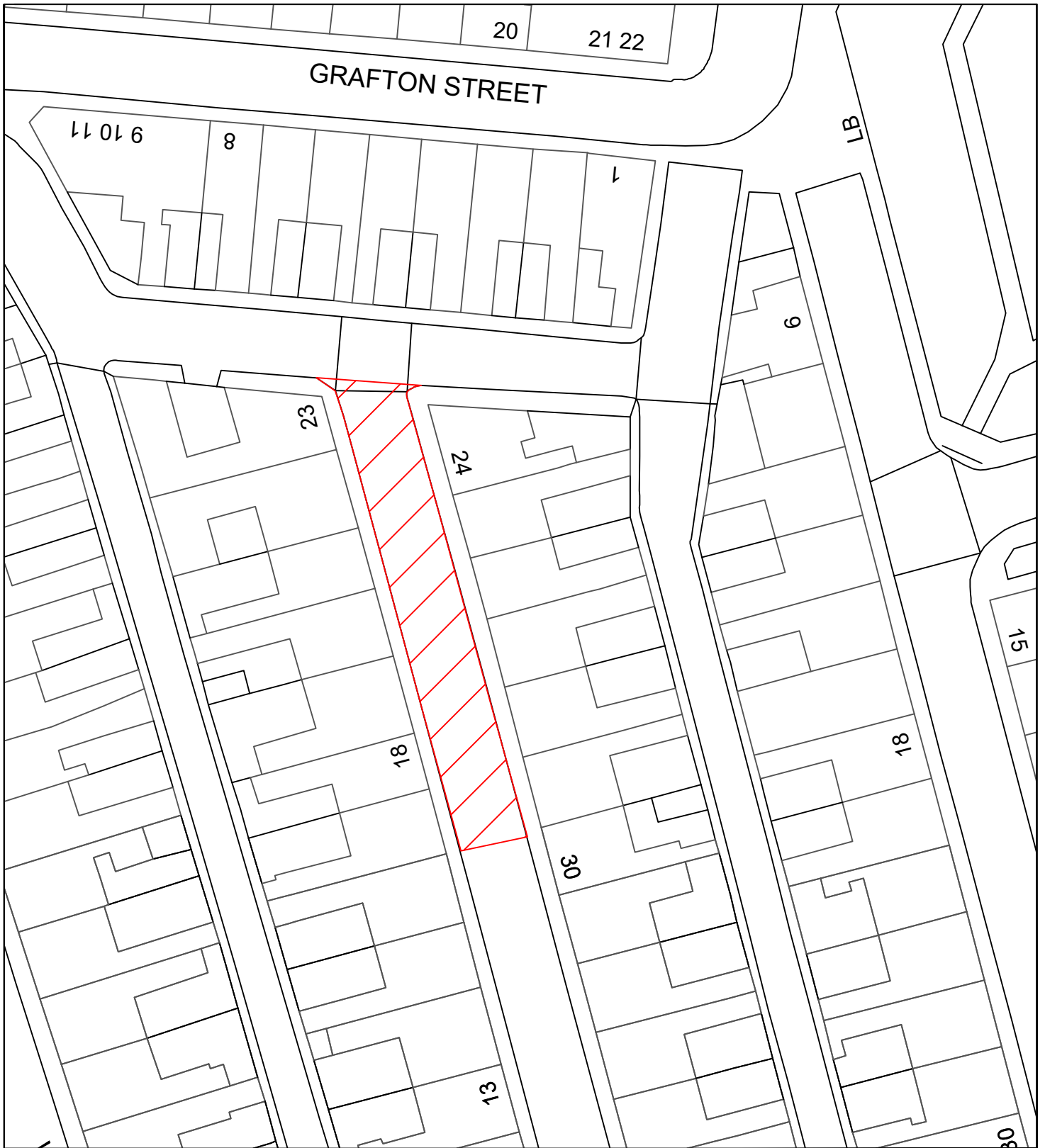
DRAWING No.

**10/HM/202425/059**

REVISION

**0**






Reproduced from the Ordnance Survey mapping with the permission of the Controller of Her Majesty's Stationary Office © Crown Copyright. Unauthorised reproduction infringes Crown Copyright and may lead to prosecution or civil proceedings.  
City of Sunderland. Licence No. 100018385. Date: 2023

\*All Dimensions shown are Indicative, Start and End point to be confirmed by Engineer on site.

**KEY**

 Proposed works location. Approximate works area 282m<sup>2</sup>

**Sunderland City Council**

Transport and Infrastructure,  
City Development,  
Plater Way  
City Hall  
Sunderland  
SR1 3AA  
Telephone: 0191 520 5555  
Web: [www.sunderland.gov.uk](http://www.sunderland.gov.uk)

PROJECT

HIGHWAY MAINTENANCE PROGRAMME 2024/2025

TITLE

GRANVILLE STREET (PART)

WARD

MILLFIELD

PROJECT LEADER

G. CARR

NORTH

DRAWN BY

GS

CHECKED BY

-

APPROVED BY

-

DATE

1-24

SCALE

1:500

SHEET SIZE

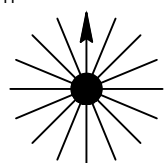
A4

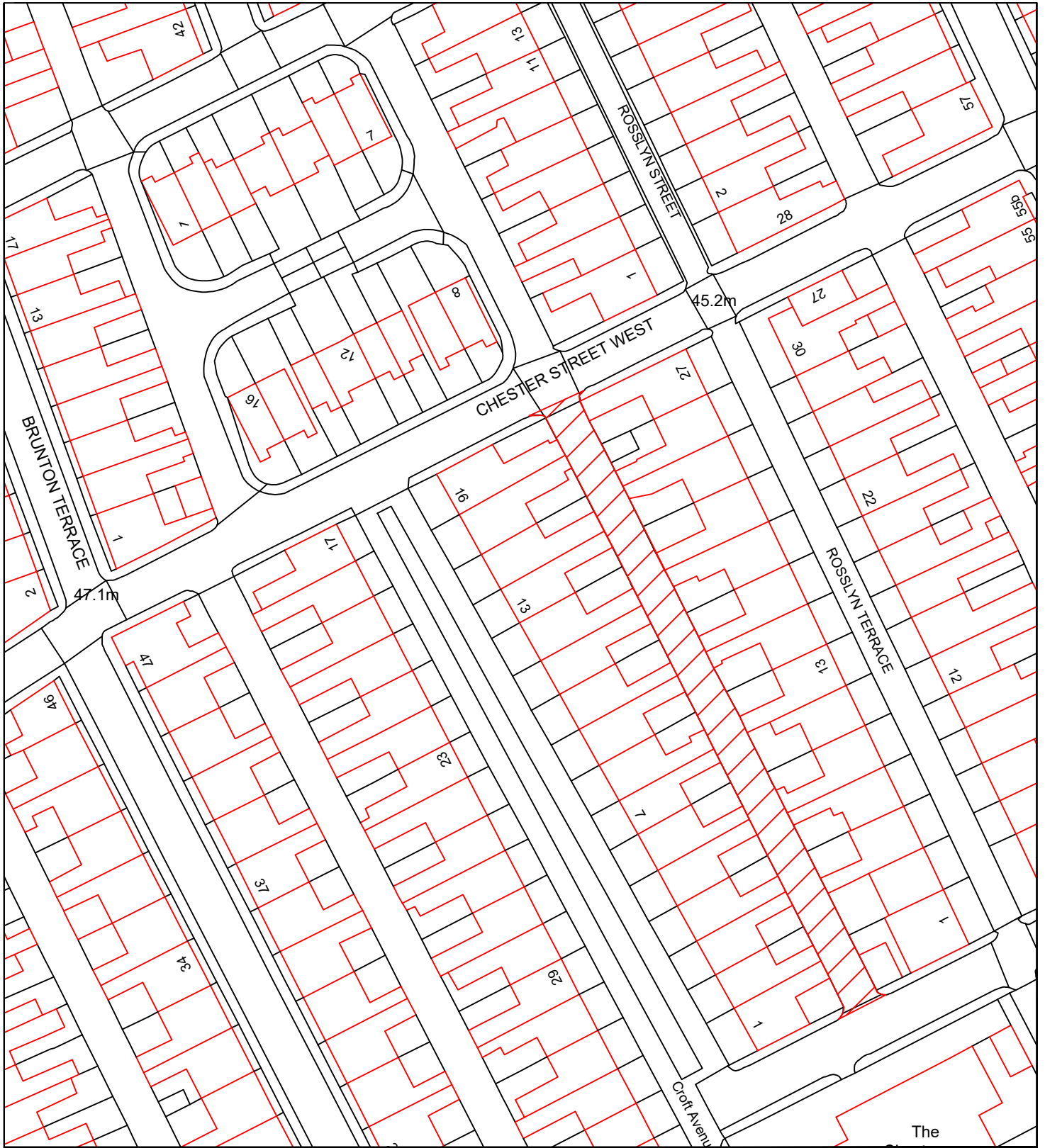
DRAWING No.

10/HM/202425/060

REVISION

0






Reproduced from the Ordnance Survey mapping with the permission of the Controller of Her Majesty's Stationary Office © Crown Copyright. Unauthorised reproduction infringes Crown Copyright and may lead to prosecution or civil proceedings.  
City of Sunderland. Licence No. 100018385. Date: 2023

**\*All Dimensions shown are Indicative, Start and End point to be confirmed by Engineer on site.**

**KEY**

 Proposed works location.  
Approximate works area 547m<sup>2</sup>

**Sunderland City Council**

Transport and Infrastructure,  
City Development,  
Plater Way  
City Hall  
Sunderland  
SR1 3AA  
Telephone: 0191 520 5555  
Web: [www.sunderland.gov.uk](http://www.sunderland.gov.uk)

PROJECT

HIGHWAY MAINTENANCE PROGRAMME 2024/2025

TITLE

ROSSLYN TERRACE WEST  
BACK

WARD

MILLFIELD

PROJECT LEADER

G. CARR

NORTH

DRAWN BY

GS

CHECKED BY

-

APPROVED BY

-

DATE

1-24

SCALE

1:500

SHEET SIZE

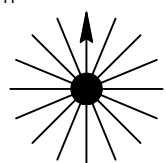
A4

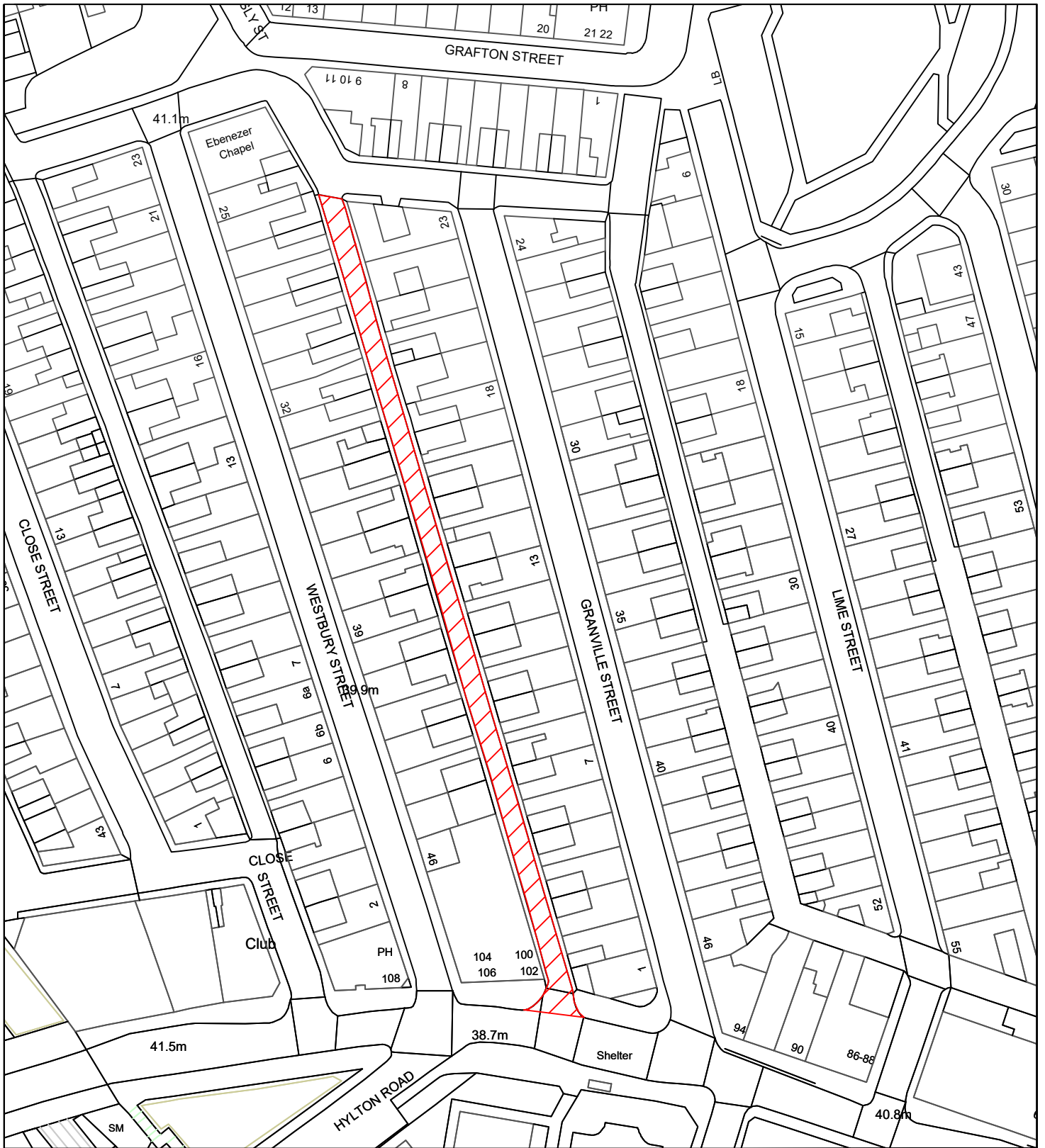
DRAWING No.

10/HM/202425/061

REVISION

0






Reproduced from the Ordnance Survey mapping with the permission of the Controller of Her Majesty's Stationary Office © Crown Copyright. Unauthorised reproduction infringes Crown Copyright and may lead to prosecution or civil proceedings.  
City of Sunderland. Licence No. 100018385. Date: 2023

\*All Dimensions shown are Indicative, Start and End point to be confirmed by Engineer on site.

**KEY**

 Proposed works location.  
Approximate works area 619m<sup>2</sup>

**Sunderland  
City Council**

Transport and Infrastructure,  
City Development,  
Plater Way  
City Hall  
Sunderland  
SR1 3AA  
Telephone: 0191 520 5555  
Web: [www.sunderland.gov.uk](http://www.sunderland.gov.uk)

PROJECT

HIGHWAY MAINTENANCE PROGRAMME 2024/2025

TITLE

WESTBURY STREET EAST BACK

WARD

MILLFIELD

PROJECT LEADER

G. CARR

NORTH

DRAWN BY

GS

CHECKED BY

-

APPROVED BY

-

DATE

1-24

SCALE

1:1000

SHEET SIZE

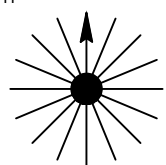
A4

DRAWING No.

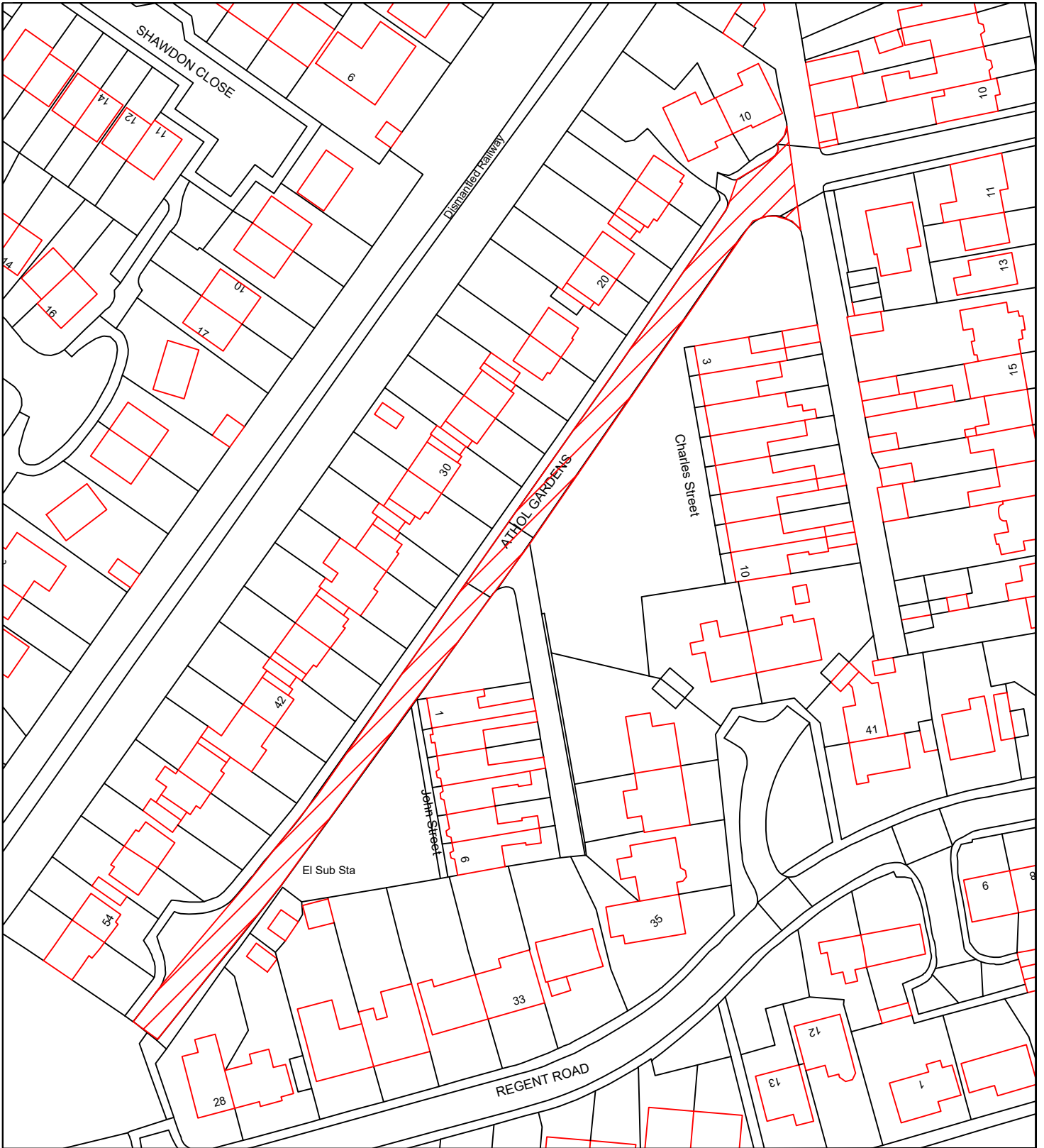
10/HM/202425/062

REVISION

0








Reproduced from the Ordnance Survey mapping with the permission of the Controller of Her Majesty's Stationary Office © Crown Copyright. Unauthorised reproduction infringes Crown Copyright and may lead to prosecution or civil proceedings.  
 City of Sunderland. Licence No. 100018385. Date: 2023

**\*All Dimensions shown are Indicative,  
 Start and End point to be confirmed by  
 Engineer on site.**

**KEY**

 Proposed works location.  
 Approximate works area 1109m<sup>2</sup>

**Sunderland  
 City Council**

Transport and Infrastructure,  
 City Development,  
 Plater Way  
 City Hall  
 Sunderland  
 SR1 3AA  
 Telephone: 0191 520 5555  
 Web: [www.sunderland.gov.uk](http://www.sunderland.gov.uk)

PROJECT

**HIGHWAY MAINTENANCE PROGRAMME 2024/2025**

TITLE

**ATHOL GARDENS**

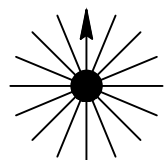
WARD

**RYHOPE**

PROJECT LEADER

**G. CARR**

NORTH



DRAWN BY

**GS**

CHECKED BY

-

APPROVED BY

-

DATE

**1-24**

SCALE

**1:1000**

SHEET SIZE

**A4**

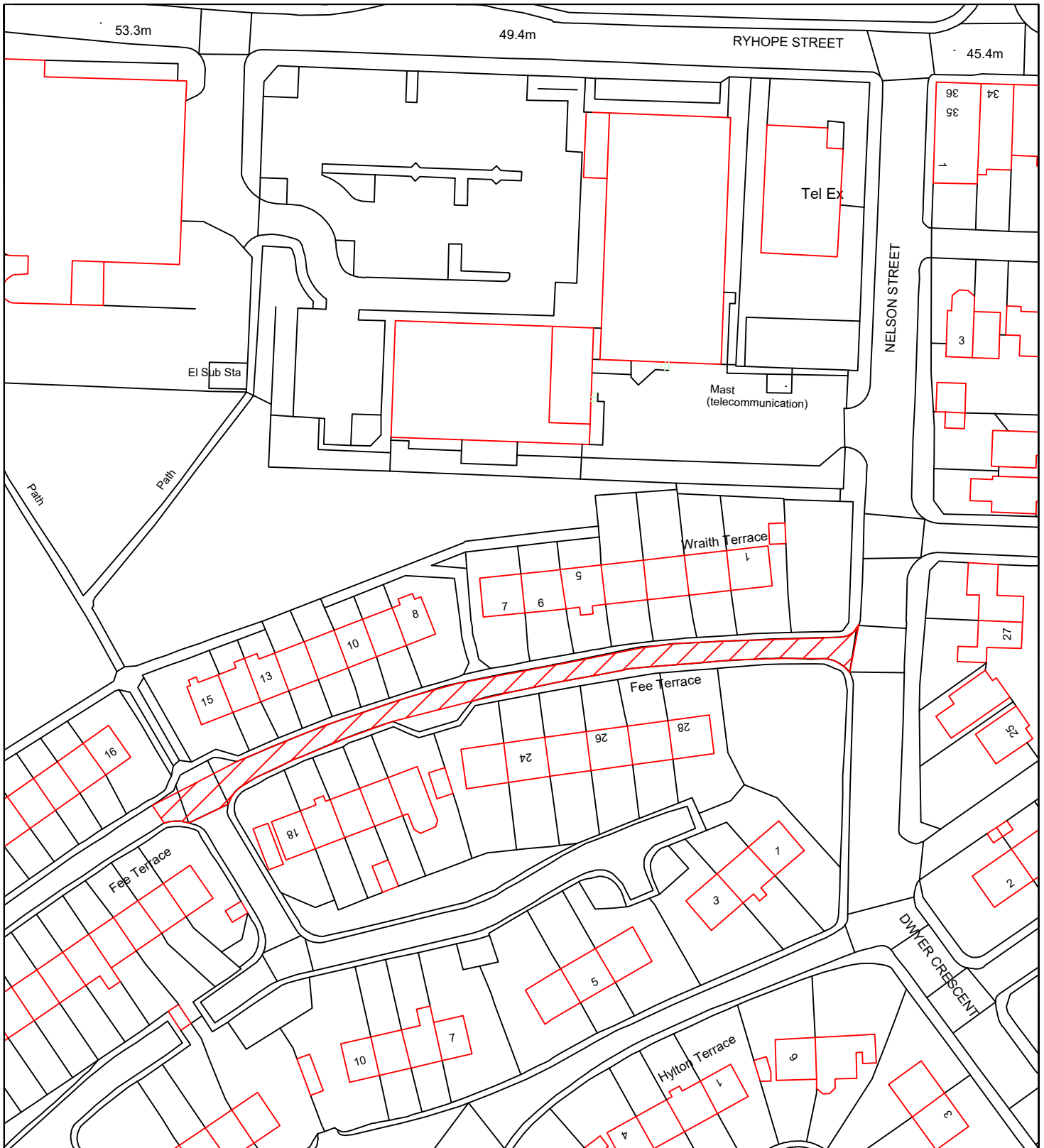
DRAWING No.

**10/HM/202425/063**

REVISION

**0**






Reproduced from the Ordnance Survey mapping with the permission of the Controller of Her Majesty's Stationary Office © Crown Copyright. Unauthorised reproduction infringes Crown Copyright and may lead to prosecution or civil proceedings.  
City of Sunderland. Licence No. 100018385. Date: 2023

**\*All Dimensions shown are Indicative, Start and End point to be confirmed by Engineer on site.**

**KEY**

 Proposed works location.  
Approximate works area 555m<sup>2</sup>

**Sunderland City Council**

Transport and Infrastructure,  
City Development,  
Plater Way  
City Hall  
Sunderland  
SR1 3AA  
Telephone: 0191 520 5555  
Web: [www.sunderland.gov.uk](http://www.sunderland.gov.uk)

PROJECT

HIGHWAY MAINTENANCE PROGRAMME 2024/2025

TITLE

FEE TERRACE (PHASE 1)

WARD

RYHOPE

PROJECT LEADER

G. CARR

NORTH

DRAWN BY

GS

CHECKED BY

-

APPROVED BY

-

DATE

1-24

SCALE

1:1000

SHEET SIZE

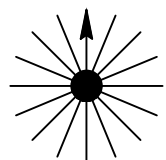
A4

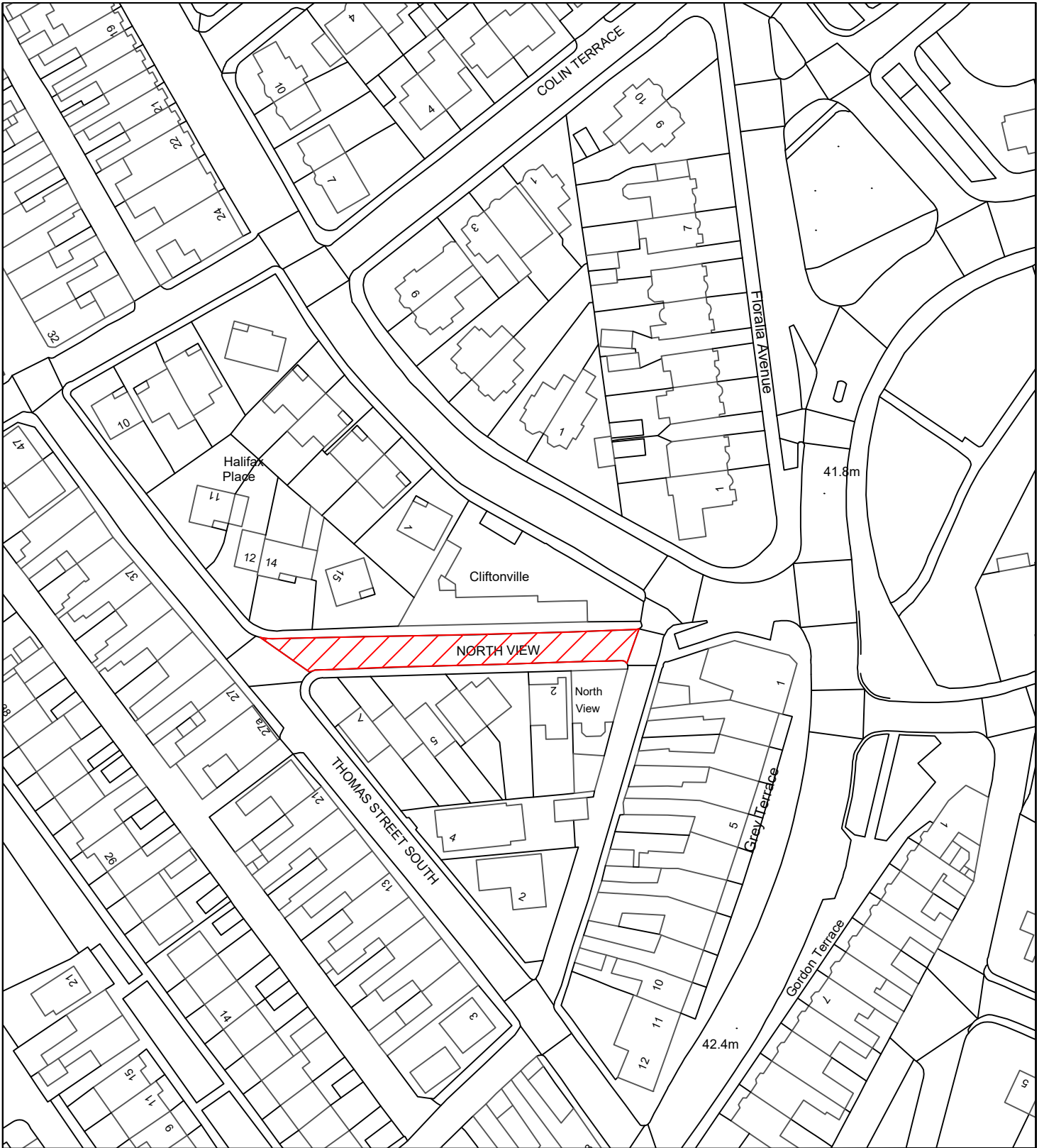
DRAWING No.

10/HM/202425/064

REVISION

0





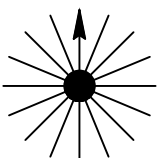


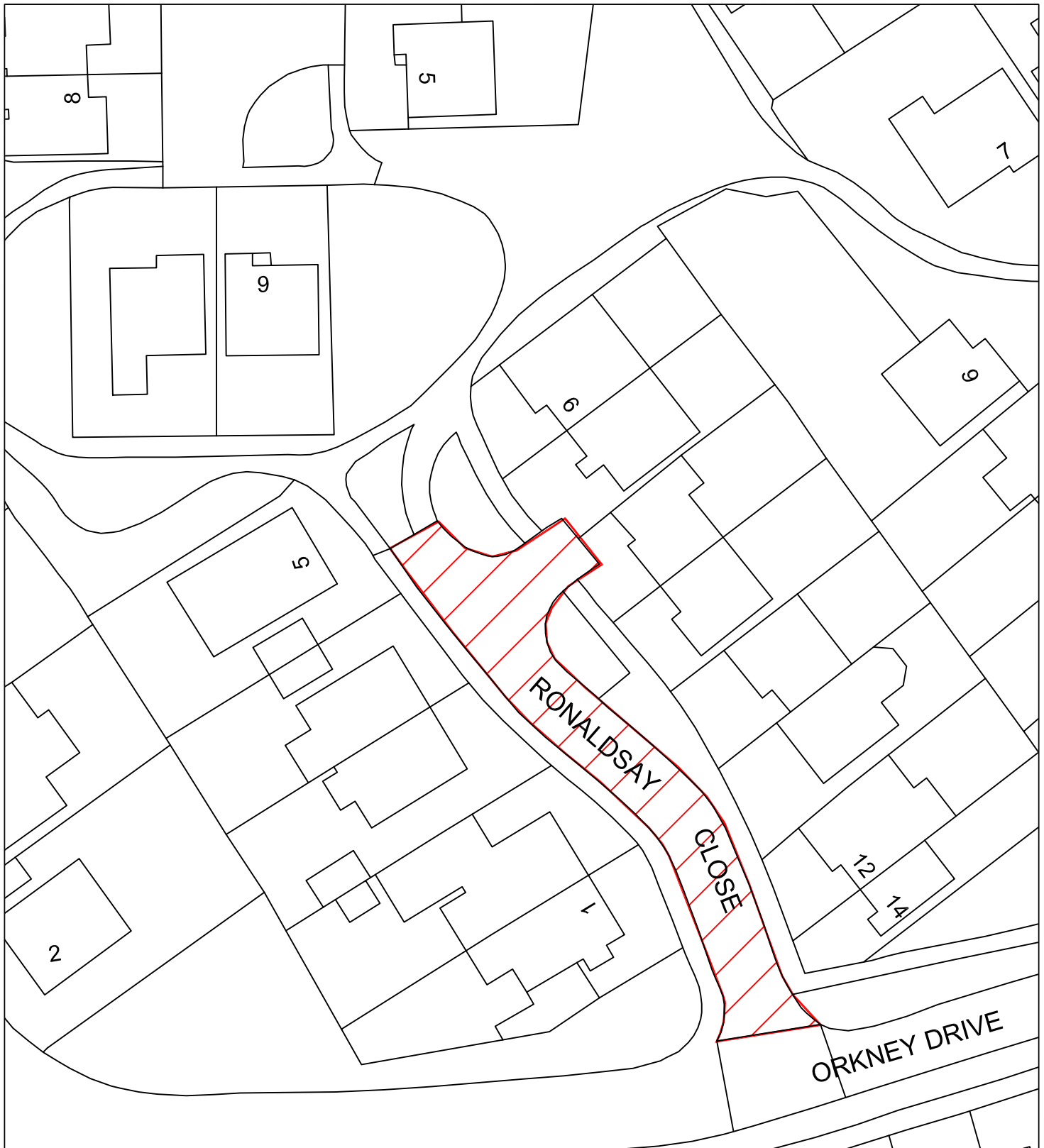
Reproduced from the Ordnance Survey mapping with the permission of the Controller of Her Majesty's Stationary Office © Crown Copyright. Unauthorised reproduction infringes Crown Copyright and may lead to prosecution or civil proceedings.  
City of Sunderland. Licence No. 100018385. Date: 2023

**\*All Dimensions shown are Indicative, Start and End point to be confirmed by Engineer on site.**

**KEY**

 Proposed works location.  
Approximate works area 378m<sup>2</sup>


 <p>Transport and Infrastructure, City Development, Plater Way City Hall Sunderland SR1 3AA Telephone: 0191 520 5555 Web: <a href="http://www.sunderland.gov.uk">www.sunderland.gov.uk</a></p>	PROJECT		HIGHWAY MAINTENANCE PROGRAMME 2024/2025	
	TITLE		WARD	
	NORTH VIEW		RYHOPE	
	PROJECT LEADER		NORTH	
	G. CARR			
	DRAWN BY	CHECKED BY		
GS	-	-		
DATE	SCALE	SHEET SIZE		
1/24	1:1000	A4		
DRAWING No.	10/HM/202425/065	REVISION	0	



Reproduced from the Ordnance Survey mapping with the permission of the Controller of Her Majesty's Stationary Office © Crown Copyright. Unauthorised reproduction infringes Crown Copyright and may lead to prosecution or civil proceedings.  
 City of Sunderland. Licence No. 100018385. Date: 2023

**\*All Dimensions shown are Indicative, Start and End point to be confirmed by Engineer on site.**

**KEY**

 Proposed works location.  
 Approximate works area 400m<sup>2</sup>



Infrastructure and Transportation,  
 City Development,  
 Plater Way  
 City Hall  
 Sunderland  
 SR1 3AA  
 Telephone: 0191 520 5555  
 Web: [www.sunderland.gov.uk](http://www.sunderland.gov.uk)

PROJECT

HIGHWAY MAINTENANCE PROGRAMME 2023/2024

TITLE

RONALDSAY

WARD

RYHOPE

PROJECT LEADER

G. CARR

NORTH

DRAWN BY

GS

CHECKED BY

T.S.

APPROVED BY

-

DATE

20/01/2023

SCALE

1:500

SHEET SIZE

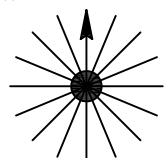
A4

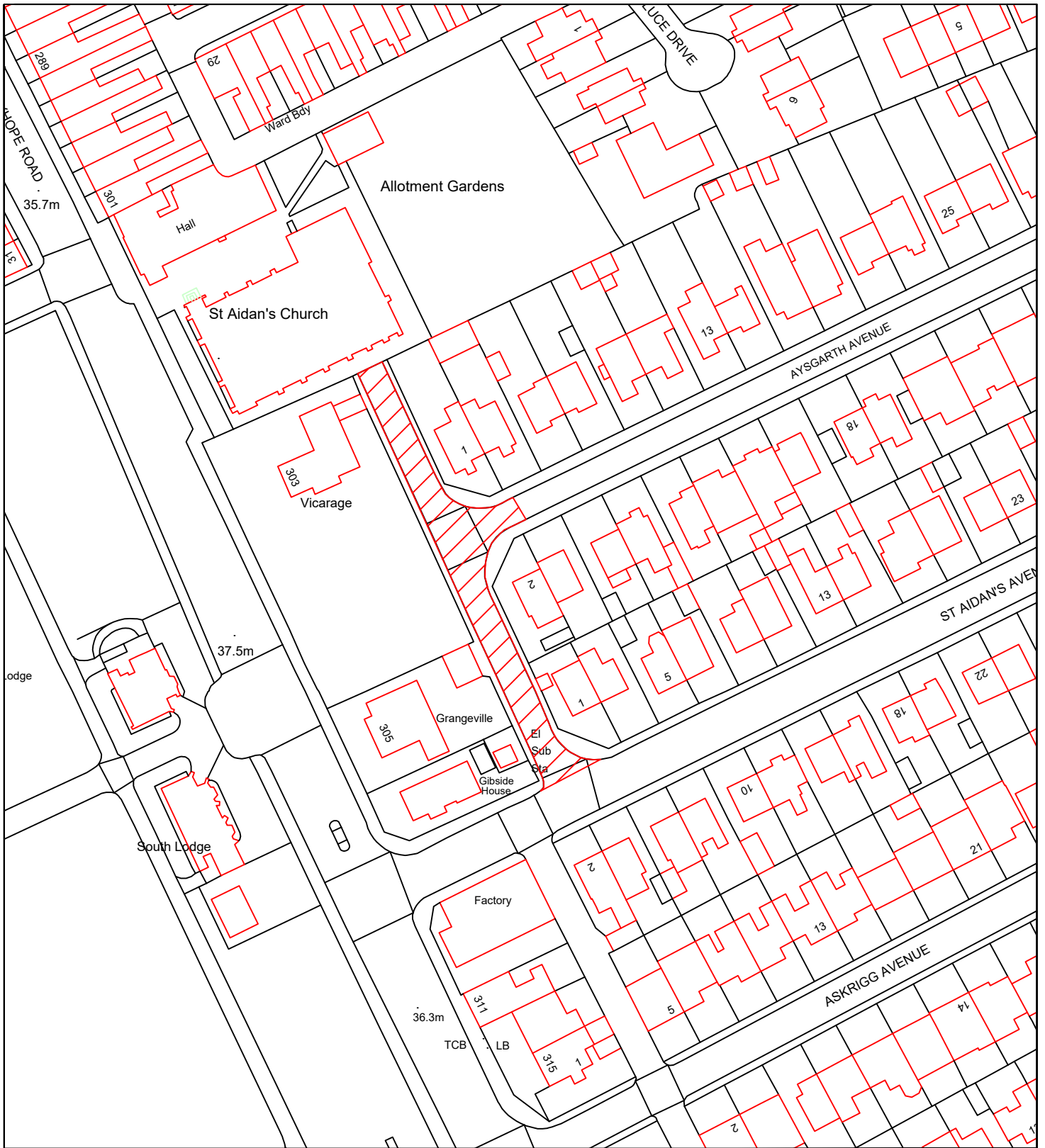
DRAWING No.

10/HM/202324/066

REVISION

0






Reproduced from the Ordnance Survey mapping with the permission of the Controller of Her Majesty's Stationary Office © Crown Copyright. Unauthorised reproduction infringes Crown Copyright and may lead to prosecution or civil proceedings.  
City of Sunderland. Licence No. 100018385. Date: 2023

**\*All Dimensions shown are Indicative, Start and End point to be confirmed by Engineer on site.**

**KEY**

 Proposed works location.  
Approximate works area 533m<sup>2</sup>

**Sunderland City Council**

Transport and Infrastructure,  
City Development,  
Plater Way  
City Hall  
Sunderland  
SR1 3AA  
Telephone: 0191 520 5555  
Web: [www.sunderland.gov.uk](http://www.sunderland.gov.uk)

PROJECT

**HIGHWAY MAINTENANCE PROGRAMME 2024/2025**

TITLE

**RYHOPE ROAD EAST BACK**

WARD

**DOXFORD**

PROJECT LEADER

**G. CARR**

NORTH

DRAWN BY

**GS**

CHECKED BY

-

APPROVED BY

-

DATE

**1-24**

SCALE

**1:1000**

SHEET SIZE

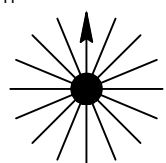
**A4**

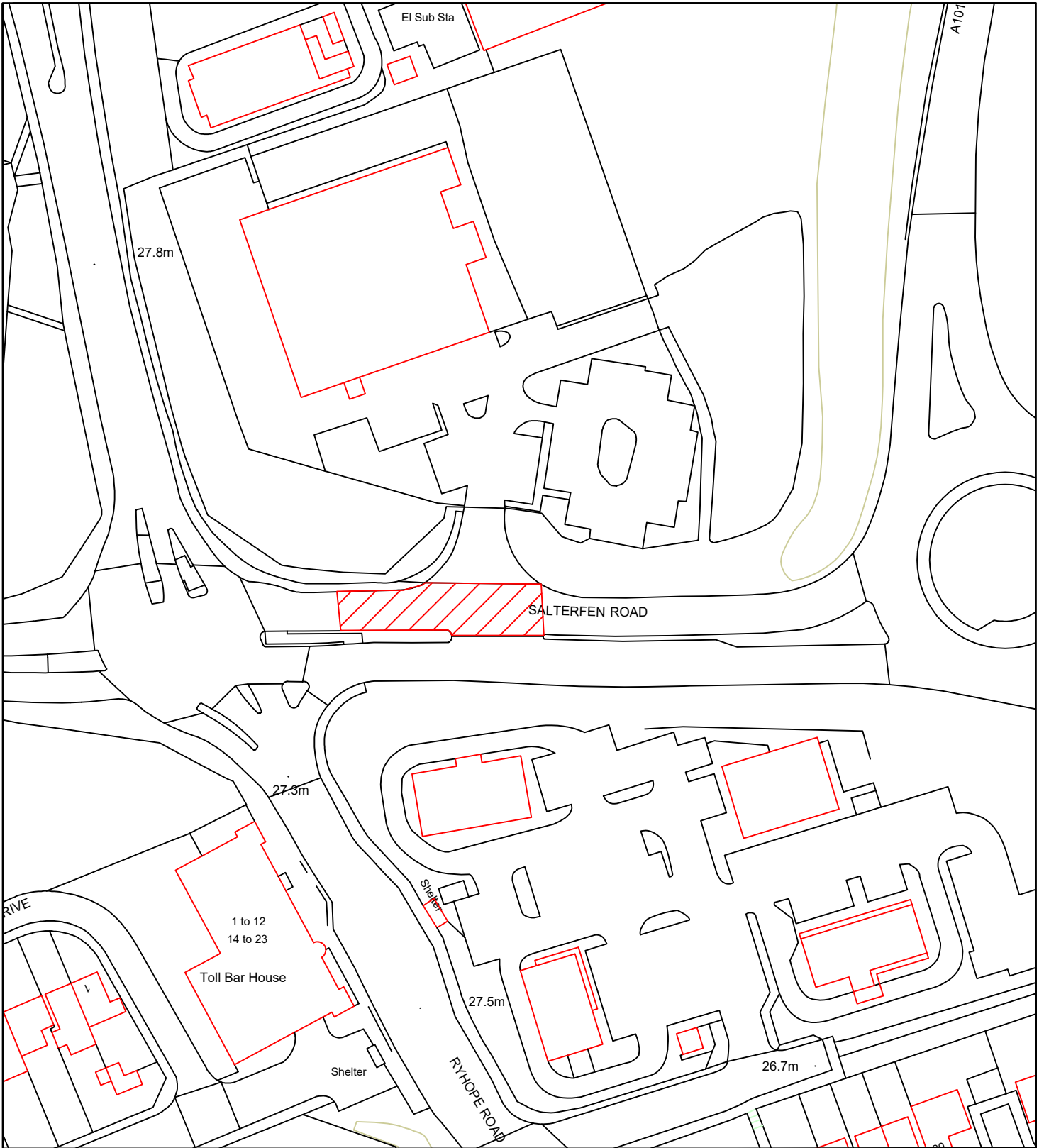
DRAWING No.

**10/HM/202425/067**

REVISION

**0**






Reproduced from the Ordnance Survey mapping with the permission of the Controller of Her Majesty's Stationary Office © Crown Copyright. Unauthorised reproduction infringes Crown Copyright and may lead to prosecution or civil proceedings.  
City of Sunderland. Licence No. 100018385. Date: 2023

**\*All Dimensions shown are Indicative, Start and End point to be confirmed by Engineer on site.**

**KEY**

 Proposed works location.  
Approximate works area 338m<sup>2</sup>

**Sunderland City Council**

Transport and Infrastructure,  
City Development,  
Plater Way  
City Hall  
Sunderland  
SR1 3AA  
Telephone: 0191 520 5555  
Web: [www.sunderland.gov.uk](http://www.sunderland.gov.uk)

PROJECT

**HIGHWAY MAINTENANCE PROGRAMME 2024/2025**

TITLE

**SALTERFEN ROAD**

WARD

**RYHOPE**

PROJECT LEADER

**G. CARR**

NORTH

DRAWN BY

**GS**

CHECKED BY

-

APPROVED BY

-

DATE

**1-24**

SCALE

**1:1000**

SHEET SIZE

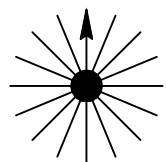
**A4**

DRAWING No.

**10/HM/202425/068**

REVISION

**0**








Reproduced from the Ordnance Survey mapping with the permission of the Controller of Her Majesty's Stationary Office © Crown Copyright. Unauthorised reproduction infringes Crown Copyright and may lead to prosecution or civil proceedings.  
City of Sunderland. Licence No. 100018385. Date: 2023

**\*All Dimensions shown are Indicative, Start and End point to be confirmed by Engineer on site.**

**KEY**

 Proposed works location.  
Approximate works area 188m<sup>2</sup>

**Sunderland  
City Council**

Transport and Infrastructure,  
City Development,  
Plater Way  
City Hall  
Sunderland  
SR1 3AA  
Telephone: 0191 520 5555  
Web: [www.sunderland.gov.uk](http://www.sunderland.gov.uk)

PROJECT

**HIGHWAY MAINTENANCE PROGRAMME 2024/2025**

TITLE

**VIEWFORTH ROAD (PART)**

WARD

**RYHOPE**

PROJECT LEADER

**G. CARR**

NORTH

DRAWN BY

**GS**

CHECKED BY

-

APPROVED BY

-

DATE

**1-24**

SCALE

**1:1000**

SHEET SIZE

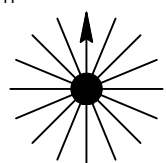
**A4**

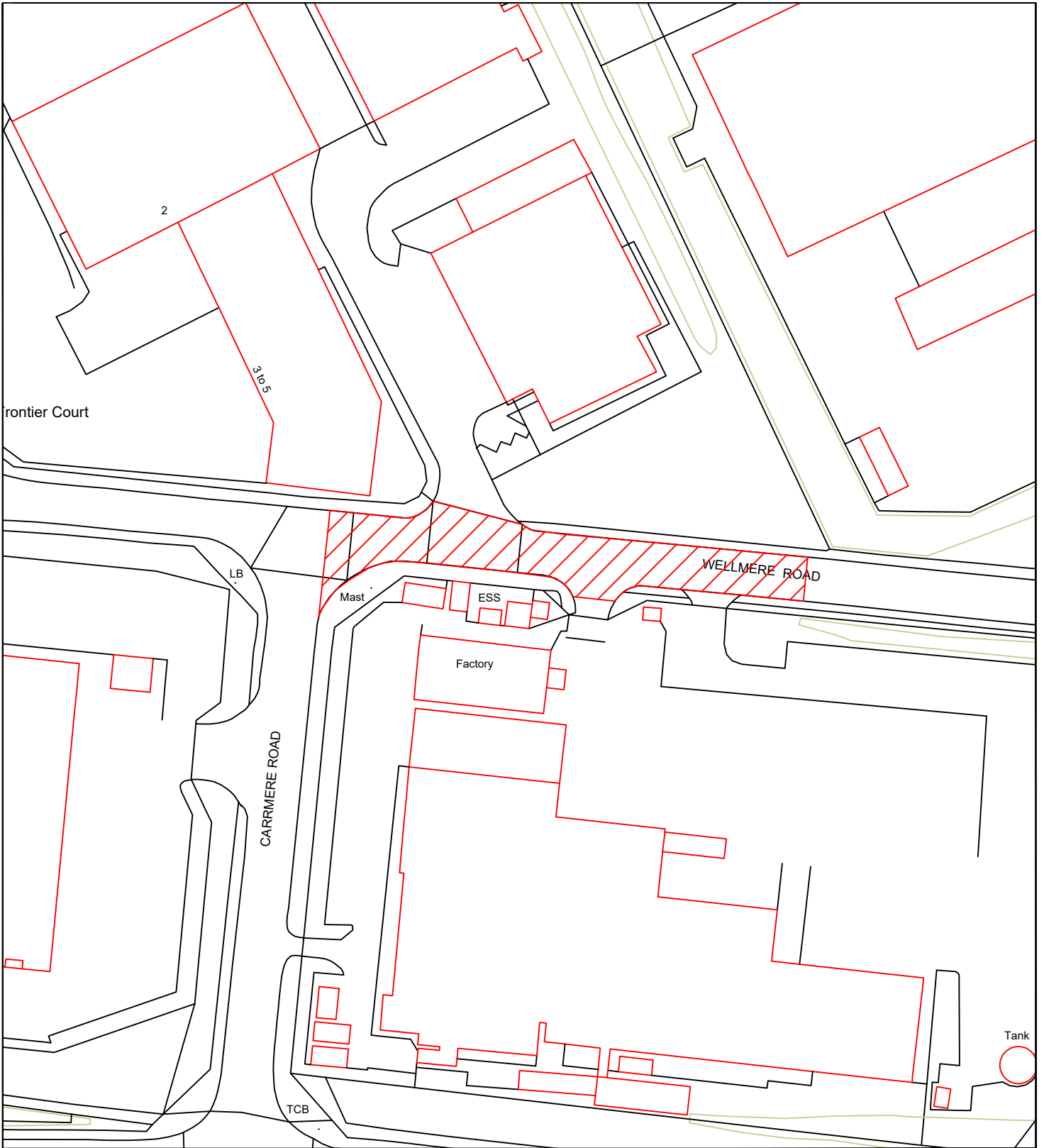
DRAWING No.

**10/HM/202425/069**

REVISION

**0**






Reproduced from the Ordnance Survey mapping with the permission of the Controller of Her Majesty's Stationary Office © Crown Copyright. Unauthorised reproduction infringes Crown Copyright and may lead to prosecution or civil proceedings.  
City of Sunderland. Licence No. 100018385. Date: 2023

**\*All Dimensions shown are Indicative, Start and End point to be confirmed by Engineer on site.**

**KEY**

 Proposed works location.  
Approximate works area 864m<sup>2</sup>

**Sunderland City Council**

Transport and Infrastructure,  
City Development,  
Plater Way  
City Hall  
Sunderland  
SR1 3AA  
Telephone: 0191 520 5555  
Web: [www.sunderland.gov.uk](http://www.sunderland.gov.uk)

PROJECT

HIGHWAY MAINTENANCE PROGRAMME 2024/2025

TITLE

WELLMERE ROAD (PHASE 1)

WARD

RYHOPE

PROJECT LEADER

G. CARR

NORTH

DRAWN BY

GS

CHECKED BY

-

APPROVED BY

-

DATE

1-24

SCALE

1:1000

SHEET SIZE

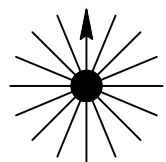
A4

DRAWING No.

10/HM/202425/070

REVISION

0






Reproduced from the Ordnance Survey mapping with the permission of the Controller of Her Majesty's Stationary Office © Crown Copyright. Unauthorised reproduction infringes Crown Copyright and may lead to prosecution or civil proceedings.  
City of Sunderland. Licence No. 100018385. Date: 2023

**\*All Dimensions shown are Indicative, Start and End point to be confirmed by Engineer on site.**

**KEY**

 Proposed works location.  
Approximate works area 1410m<sup>2</sup>

**Sunderland City Council**

Transport and Infrastructure,  
City Development,  
Plater Way  
City Hall  
Sunderland  
SR1 3AA  
Telephone: 0191 520 5555  
Web: [www.sunderland.gov.uk](http://www.sunderland.gov.uk)

PROJECT

**HIGHWAY MAINTENANCE PROGRAMME 2024/2025**

TITLE

**AZALEA AVENUE**

WARD

**ST MICHAELS**

PROJECT LEADER

**G. CARR**

NORTH

DRAWN BY

**GS**

CHECKED BY

-

APPROVED BY

-

DATE

**1-24**

SCALE

**1:1000**

SHEET SIZE

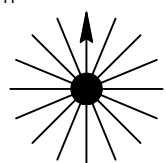
**A4**

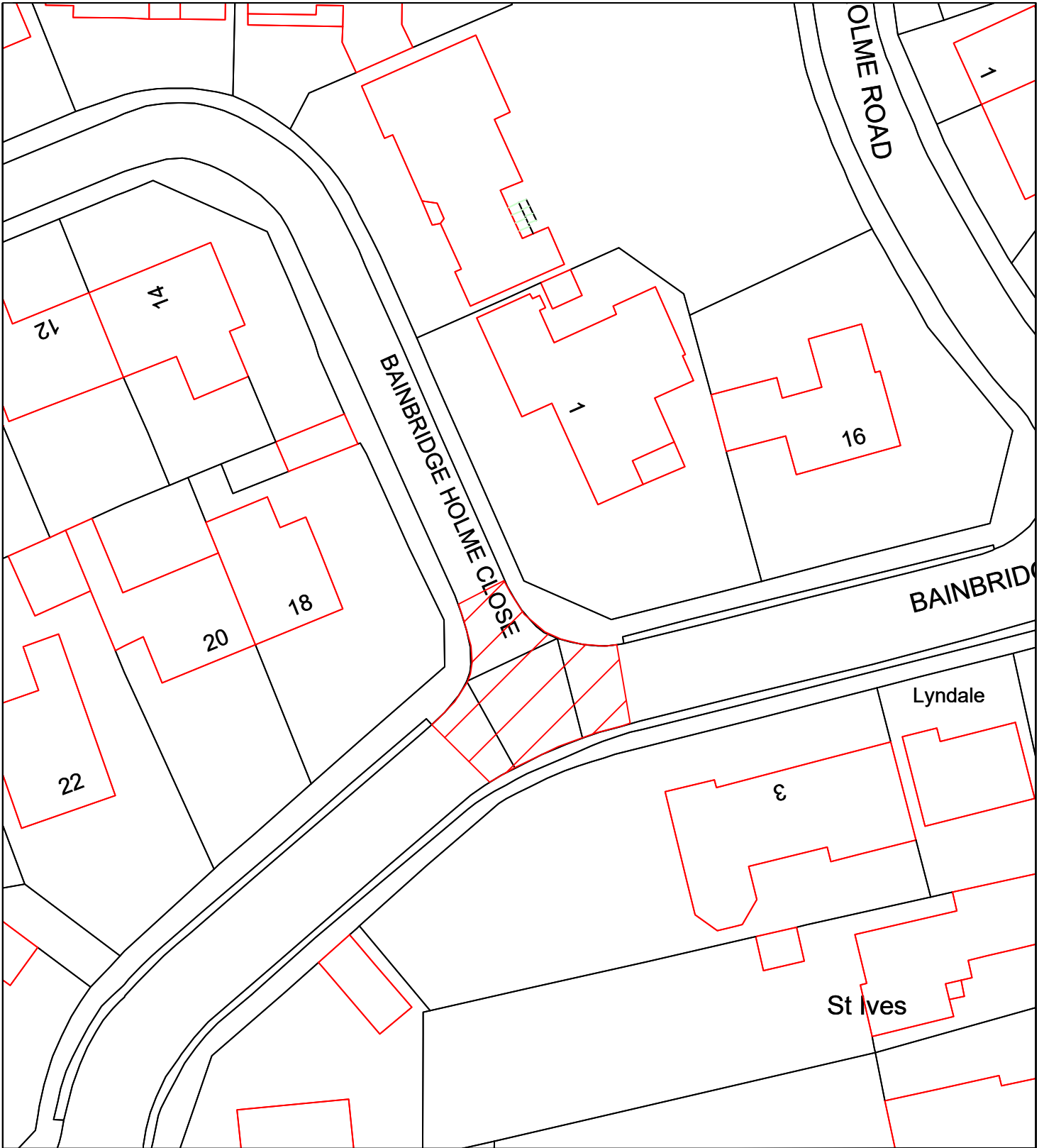
DRAWING No.

**10/HM/202425/071**

REVISION

**0**






Reproduced from the Ordnance Survey mapping with the permission of the Controller of Her Majesty's Stationary Office © Crown Copyright. Unauthorised reproduction infringes Crown Copyright and may lead to prosecution or civil proceedings.  
City of Sunderland. Licence No. 100018385. Date: 2023

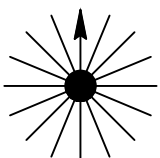
\*All Dimensions shown are Indicative, Start and End point to be confirmed by Engineer on site.

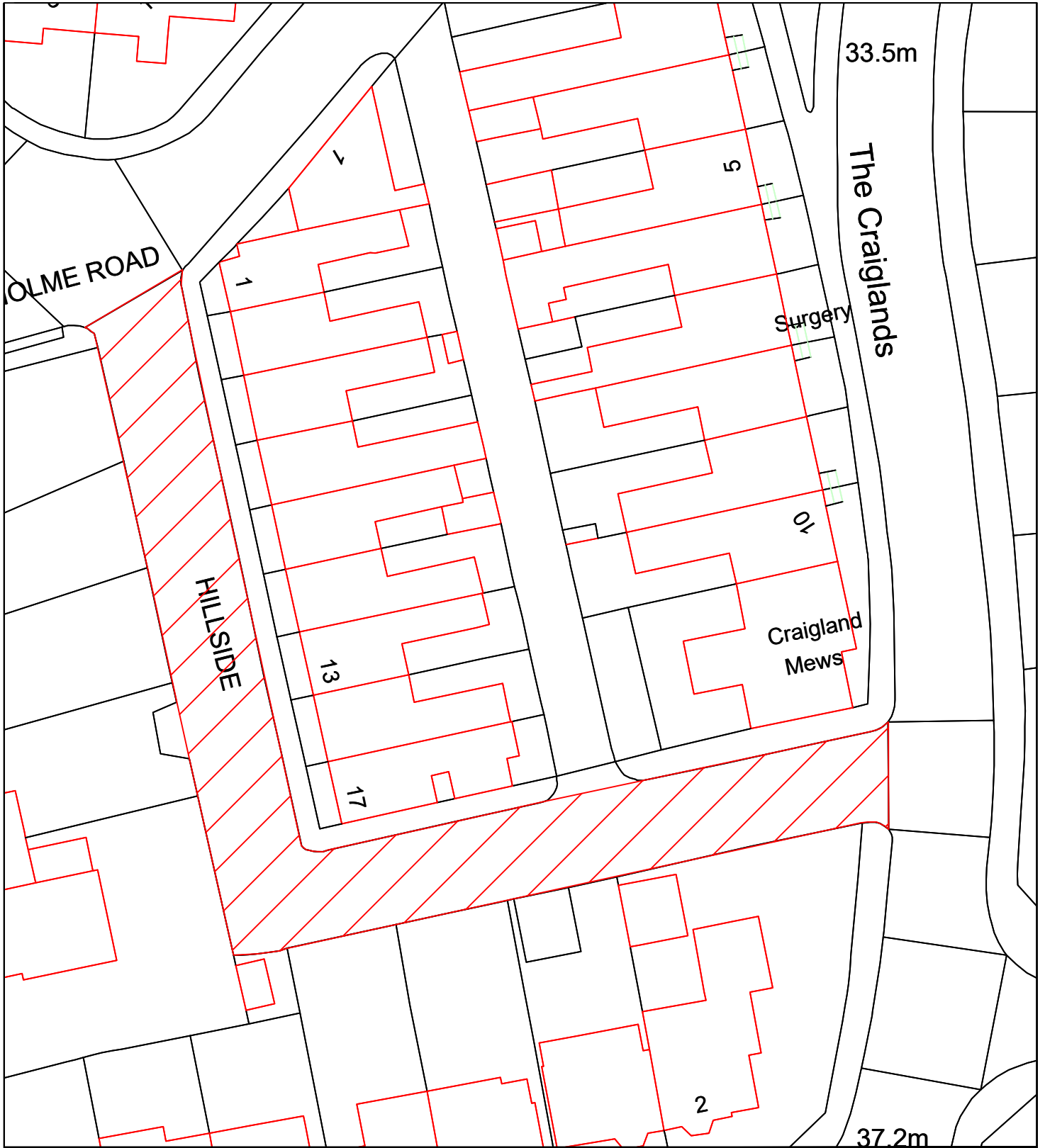
**KEY**

 Proposed works location. Approximate works area 195m<sup>2</sup>

**Sunderland City Council**

Transport and Infrastructure,  
City Development,  
Plater Way  
City Hall  
Sunderland  
SR1 3AA  
Telephone: 0191 520 5555  
Web: [www.sunderland.gov.uk](http://www.sunderland.gov.uk)


PROJECT			
HIGHWAY MAINTENANCE PROGRAMME 2024/2025			
TITLE		WARD	
BAINBRIDGE HOLME CLOSE		ST. MICHAELS	
PROJECT LEADER		NORTH 	
G. CARR			
DRAWN BY	CHECKED BY		APPROVED BY
GS	-		-
DATE	SCALE		SHEET SIZE
1-24	1:500	A4	
DRAWING No.	REVISION		
10/HM/202425/072	0		



Reproduced from the Ordnance Survey mapping with the permission of the Controller of Her Majesty's Stationary Office © Crown Copyright. Unauthorised reproduction infringes Crown Copyright and may lead to prosecution or civil proceedings.  
City of Sunderland. Licence No. 100018385. Date: 2023

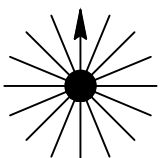
**\*All Dimensions shown are Indicative, Start and End point to be confirmed by Engineer on site.**

**KEY**

 Proposed works location.  
Approximate works area 951m<sup>2</sup>

**Sunderland City Council**

Transport and Infrastructure,  
City Development,  
Plater Way  
City Hall  
Sunderland  
SR1 3AA  
Telephone: 0191 520 5555  
Web: [www.sunderland.gov.uk](http://www.sunderland.gov.uk)

PROJECT <b>HIGHWAY MAINTENANCE PROGRAMME 2024/2025</b>			
TITLE <b>HILLSIDE</b>		WARD <b>ST. MICHAELS</b>	
PROJECT LEADER <b>G. CARR</b>		NORTH 	
DRAWN BY <b>GS</b>	CHECKED BY <b>-</b>		APPROVED BY <b>-</b>
DATE <b>1-24</b>	SCALE <b>1:500</b>		SHEET SIZE <b>A4</b>
DRAWING No. <b>10/HM/202425/073</b>			REVISION <b>0</b>






Reproduced from the Ordnance Survey mapping with the permission of the Controller of Her Majesty's Stationary Office © Crown Copyright. Unauthorised reproduction infringes Crown Copyright and may lead to prosecution or civil proceedings.  
City of Sunderland. Licence No. 100018385. Date: 2023

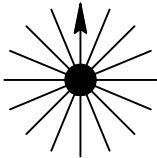
**\*All Dimensions shown are Indicative, Start and End point to be confirmed by Engineer on site.**

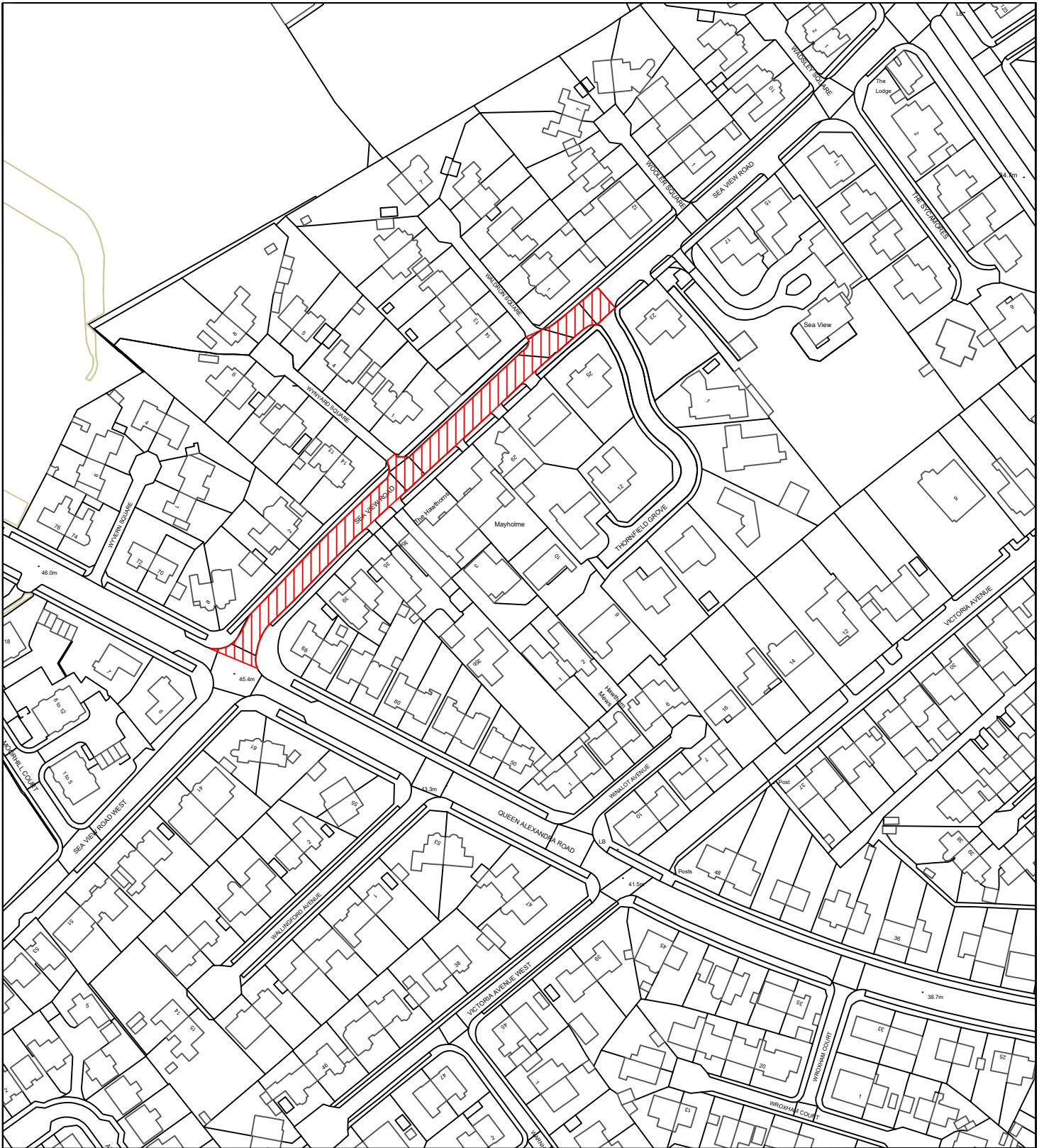
**KEY**

 Proposed works location.  
Approximate works area 164m<sup>2</sup>

**Sunderland City Council**

Transport and Infrastructure,  
City Development,  
Plater Way  
City Hall  
Sunderland  
SR1 3AA  
Telephone: 0191 520 5555  
Web: [www.sunderland.gov.uk](http://www.sunderland.gov.uk)


PROJECT			HIGHWAY MAINTENANCE PROGRAMME 2024/2025		
TITLE		WARD			
LARKFIELD ROAD		ST. MICHAELS			
PROJECT LEADER			NORTH		
G. CARR					
DRAWN BY	CHECKED BY	APPROVED BY			
GS	-	-			
DATE	SCALE	SHEET SIZE			
1-24	1:500	A4			
DRAWING No.		REVISION			
10/HM/202425/074		0			



Reproduced from the Ordnance Survey mapping with the permission of the Controller of Her Majesty's Stationary Office © Crown Copyright. Unauthorised reproduction infringes Crown Copyright and may lead to prosecution or civil proceedings.  
City of Sunderland. Licence No. 100018385. Date: 2023

**\*All Dimensions shown are Indicative, Start and End point to be confirmed by Engineer on site.**

**KEY**

 Proposed works location. Approximate works area 1700m<sup>2</sup>

**Sunderland City Council**

Transport and Infrastructure,  
City Development,  
Plater Way  
City Hall  
Sunderland  
SR1 3AA  
Telephone: 0191 520 5555  
Web: [www.sunderland.gov.uk](http://www.sunderland.gov.uk)

PROJECT

**HIGHWAY MAINTENANCE PROGRAMME 2024/2025**

TITLE

**SEA VIEW ROAD**

WARD

**ST MICHAELS**

PROJECT LEADER

**G. CARR**

NORTH

DRAWN BY

**GS**

CHECKED BY

-

APPROVED BY

-

DATE

**02/24**

SCALE

**1:2000**

SHEET SIZE

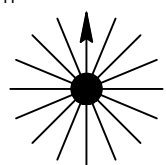
**A4**

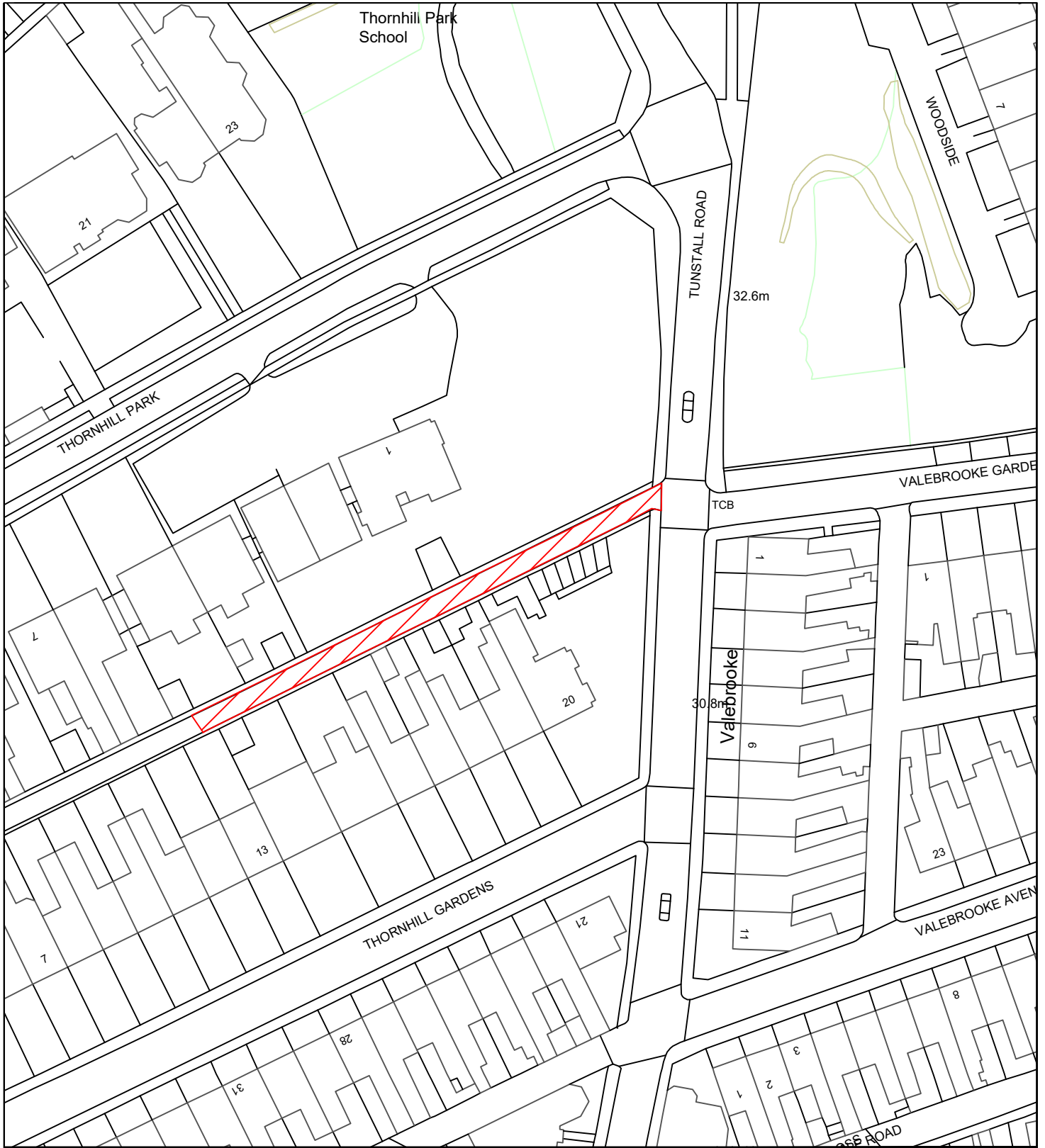
DRAWING No.

**10/HM/202425/075**

REVISION

**0**






Reproduced from the Ordnance Survey mapping with the permission of the Controller of Her Majesty's Stationary Office © Crown Copyright. Unauthorised reproduction infringes Crown Copyright and may lead to prosecution or civil proceedings.  
City of Sunderland. Licence No. 100018385. Date: 2023

**\*All Dimensions shown are Indicative, Start and End point to be confirmed by Engineer on site.**

**KEY**

 Proposed works location.  
Approximate works area 330m<sup>2</sup>

**Sunderland  
City Council**

Transport and Infrastructure,  
City Development,  
Plater Way  
City Hall  
Sunderland  
SR1 3AA  
Telephone: 0191 520 5555  
Web: [www.sunderland.gov.uk](http://www.sunderland.gov.uk)

PROJECT

HIGHWAY MAINTENANCE PROGRAMME 2024/2025

TITLE

THORNHILL PARK SOUTH REAR

WARD

ST MICHAELS

PROJECT LEADER

G. CARR

NORTH

DRAWN BY

GS

CHECKED BY

-

APPROVED BY

-

DATE

1-24

SCALE

1:1000

SHEET SIZE

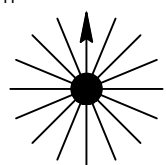
A4

DRAWING No.

10/HM/202425/076

REVISION

0






Reproduced from the Ordnance Survey mapping with the permission of the Controller of Her Majesty's Stationary Office © Crown Copyright. Unauthorised reproduction infringes Crown Copyright and may lead to prosecution or civil proceedings.  
City of Sunderland. Licence No. 100018385. Date: 2023

\*All Dimensions shown are Indicative, Start and End point to be confirmed by Engineer on site.

**KEY**

 Proposed works location. Approximate works area 241m<sup>2</sup>

**Sunderland City Council**

Transport and Infrastructure,  
City Development,  
Plater Way  
City Hall  
Sunderland  
SR1 3AA  
Telephone: 0191 520 5555  
Web: [www.sunderland.gov.uk](http://www.sunderland.gov.uk)

PROJECT

HIGHWAY MAINTENANCE PROGRAMME 2024/2025

TITLE

TUNSTALL VALE

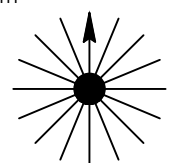
WARD

ST. MICHAELS

PROJECT LEADER

G. CARR

NORTH



DRAWN BY

GS

CHECKED BY

-

APPROVED BY

-

DATE

1-24

SCALE

1:500

SHEET SIZE

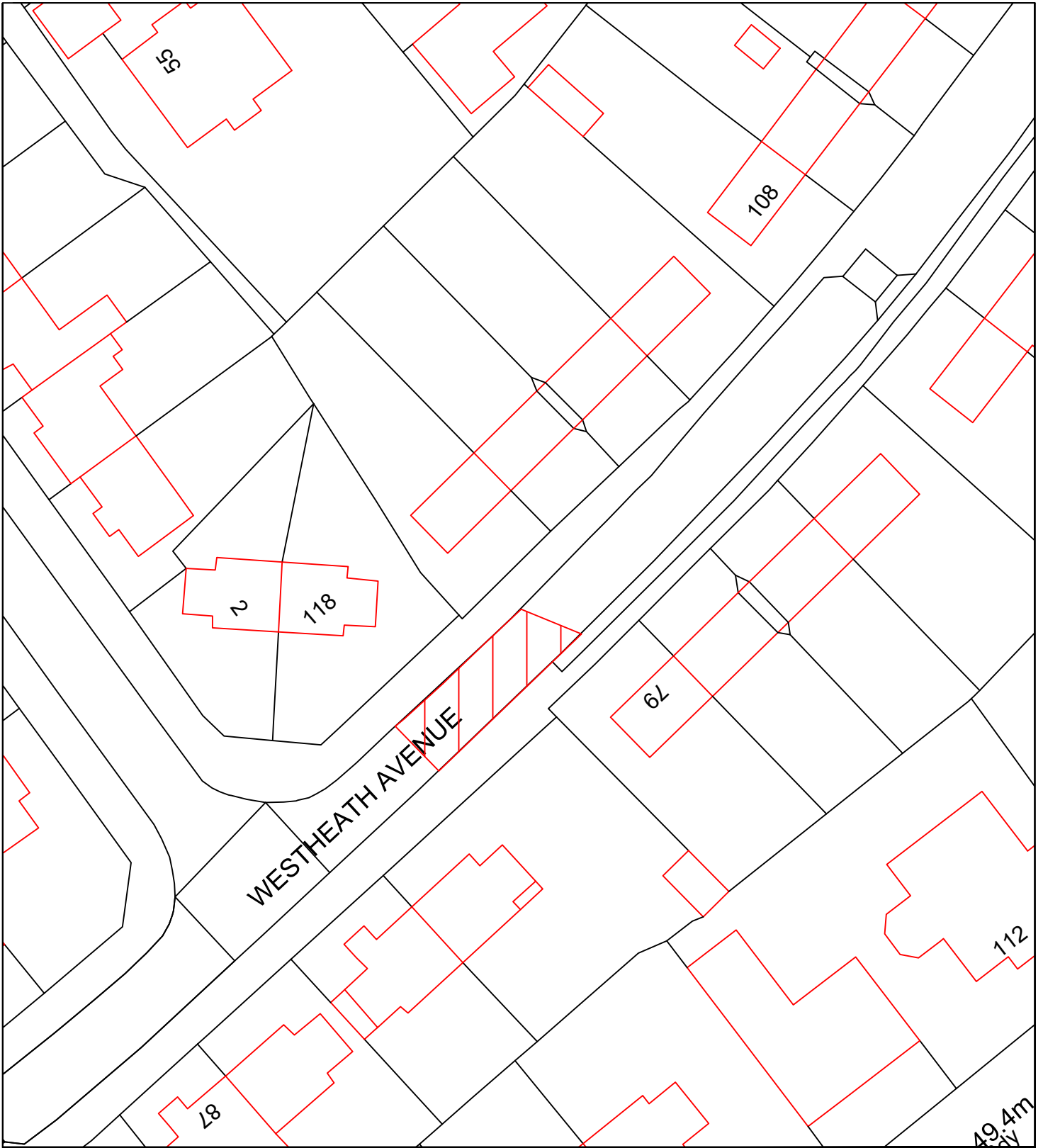
A4

DRAWING No.

10/HM/202425/077

REVISION


0


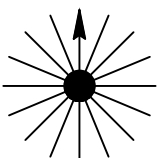


Reproduced from the Ordnance Survey mapping with the permission of the Controller of Her Majesty's Stationary Office © Crown Copyright. Unauthorised reproduction infringes Crown Copyright and may lead to prosecution or civil proceedings.  
City of Sunderland. Licence No. 100018385. Date: 2023

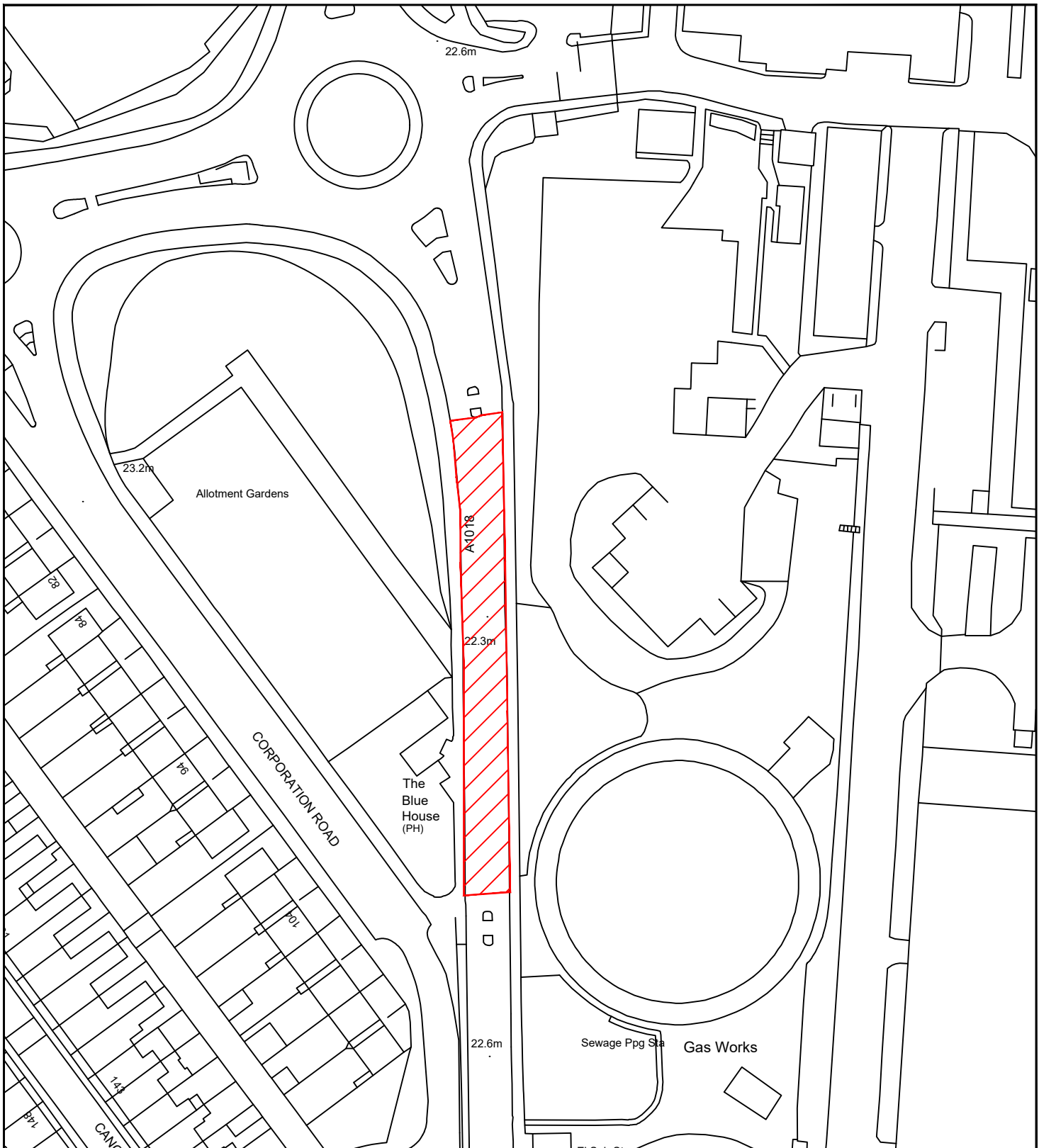
**\*All Dimensions shown are Indicative, Start and End point to be confirmed by Engineer on site.**

**KEY**

 Proposed works location.  
Approximate works area 97m<sup>2</sup>

 <p><b>Sunderland City Council</b></p> <p>Transport and Infrastructure, City Development, Plater Way City Hall Sunderland SR1 3AA Telephone: 0191 520 5555 Web: <a href="http://www.sunderland.gov.uk">www.sunderland.gov.uk</a></p>	PROJECT			HIGHWAY MAINTENANCE PROGRAMME 2024/2025		
	TITLE			WARD		
	WESTHEATH AVENUE			ST. MICHAELS		
	PROJECT LEADER			NORTH		
	G. CARR					
	DRAWN BY	CHECKED BY	APPROVED BY			
GS	-	-				
DATE	SCALE	SHEET SIZE				
1-24	1:500	A4	DRAWING No. 10/HM/202425/078			
REVISION			0			






Reproduced from the Ordnance Survey mapping with the permission of the Controller of Her Majesty's Stationary Office © Crown Copyright. Unauthorised reproduction infringes Crown Copyright and may lead to prosecution or civil proceedings. City of Sunderland. Licence No. 100018385. Date: 2023

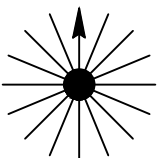
\*All Dimensions shown are Indicative, Start and End point to be confirmed by Engineer on site.

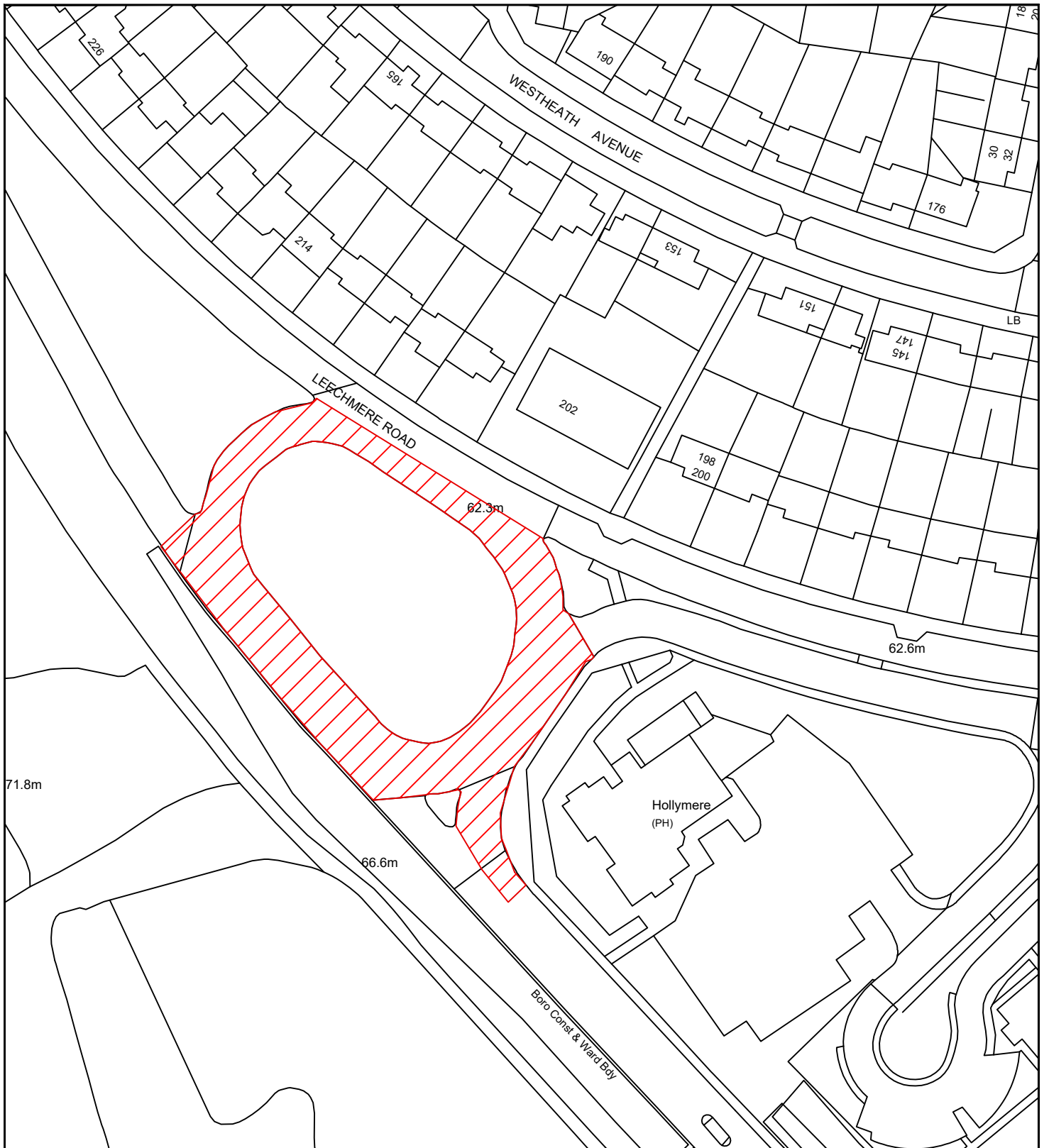
**KEY**

 Proposed works location. Approximate works area 722 m<sup>2</sup>

**Sunderland City Council**

Infrastructure and Transportation,  
City Development,  
Plater Way  
City Hall  
Sunderland  
SR1 3AA  
Telephone: 0191 520 5555  
Web: [www.sunderland.gov.uk](http://www.sunderland.gov.uk)


PROJECT <b>HIGHWAY MAINTENANCE PROGRAMME 2024/2025</b>		
TITLE <b>A1018 COMMERCIAL ROAD</b>		WARD <b>HENDON</b>
PROJECT LEADER <b>G. CARR</b>		NORTH 
DRAWN BY <b>GS</b>	CHECKED BY <b>T.SMITH</b>	
DATE <b>MARCH 2023</b>	SCALE <b>1:1000</b>	
DRAWING No. <b>10/HM/202425/150</b>	APPROVED BY <b>-</b>	
		SHEET SIZE <b>A4</b>
		REVISION <b>0</b>



Reproduced from the Ordnance Survey mapping with the permission of the Controller of Her Majesty's Stationary Office © Crown Copyright. Unauthorised reproduction infringes Crown Copyright and may lead to prosecution or civil proceedings.  
City of Sunderland. Licence No. 100018385. Date: 2023

\*All Dimensions shown are Indicative, Start and End point to be confirmed by Engineer on site.

**KEY**

 Proposed works location.  
Approximate works area 1934m<sup>2</sup>

**Sunderland City Council**

Infrastructure and Transportation,  
City Development,  
Plater Way  
City Hall  
Sunderland  
SR1 3AA  
Telephone: 0191 520 5555  
Web: [www.sunderland.gov.uk](http://www.sunderland.gov.uk)

PROJECT

HIGHWAY MAINTENANCE PROGRAMME 2024/2025

TITLE

TOLL BAR / LEECHMERE GYRATORY

WARD

ST MICHAELS / SILKSWORTH

PROJECT LEADER

G. CARR

NORTH

DRAWN BY

GS

CHECKED BY

T.SMITH

APPROVED BY

-

DATE

01/2022

SCALE

1:1000

SHEET SIZE

A4

DRAWING No.

10/HM/202425/157

REVISION

0

