

Highway Maintenance Programme 2023 / 2024 East

Highway Asset and Network Management
Transport and Infrastructure
City Development
City Hall
Plater Way
Sunderland
SR1 3AA


Sunderland
City Council

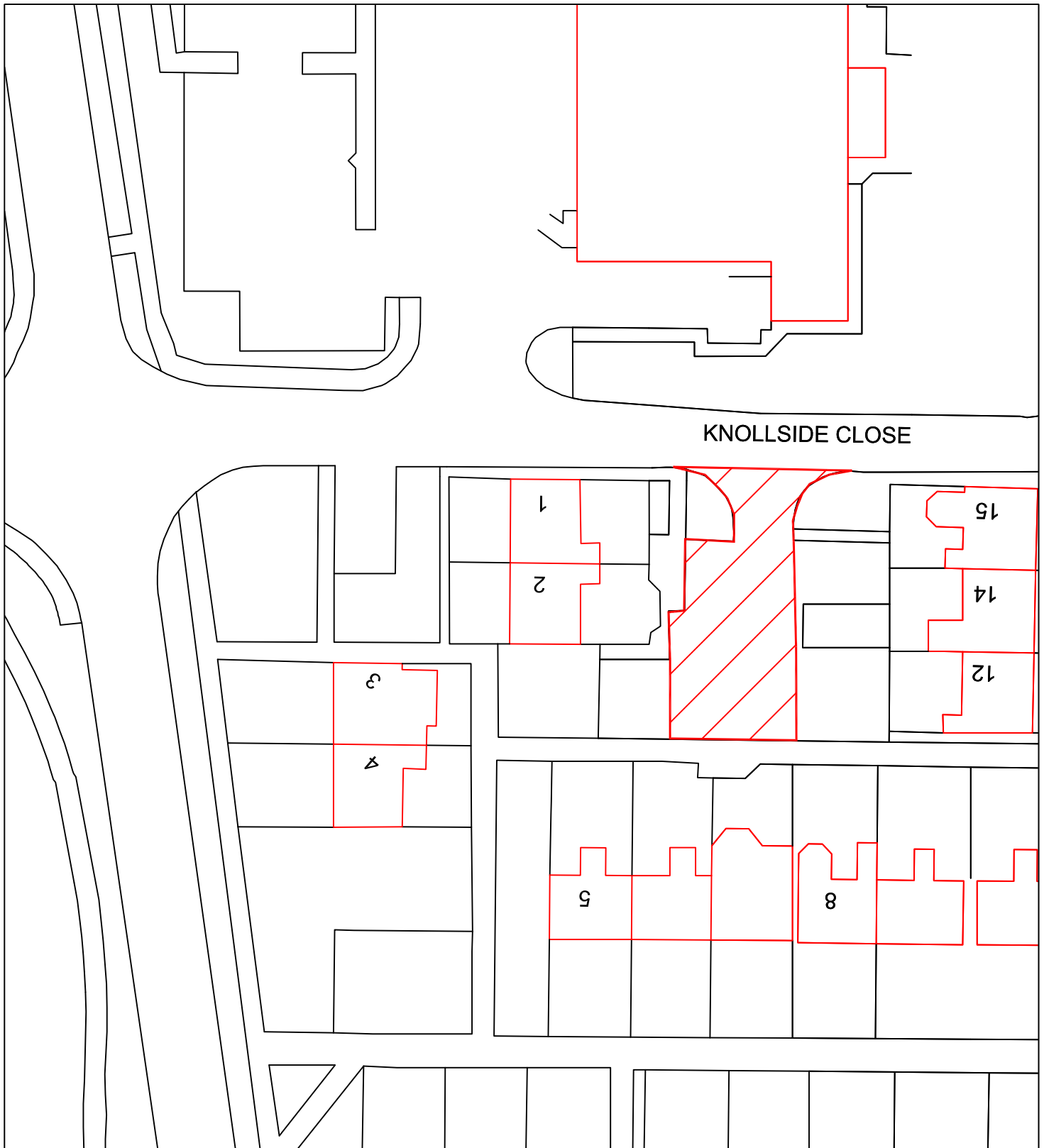
EAST MAINTENANCE SCHEMES 2023 - 2024

EAST

20 KNOLLSIDE CLOSE
21 MILL HILL ROAD
22 WITHERNSEA GROVE
23 A1018 COMMERCIAL ROAD
24 CHINA STREET
25 RIDLEY TERRACE NORTH BACK
(NOBLE STREET REAR)
26 MAINSFORTH TERRACE WEST
NORTH BACK (TOWER STREET NORTH
REAR)
27 AISKELL STREET
28 ASHWOOD STREET
29 ASHWOOD STREET
30 ASHWOOD STREET
31 CIRENCESTER STREET WEST BACK
32 JOHNSON STREET
33 WATERWORKS ROAD
34 BUTTERMERE STREET
35 CARNEGIE STREET
36 CHERRYTREE SQUARE
37 STOCKTON TERRACE WEST BACK
38 ASHBROOKE ROAD
39 HUMBLEDON VIEW EAST BACK
40 TUNSTALL VALE NORTH BACK
41 WILLOW BANK ROAD
119 A690 DURHAM ROAD
120 A690 SILKSWORTH LANE
121 SILKSWORTH WAY
122 LEECHMERE ROAD
123 BURDON LANE
124 BISHOPS WAY
125 CORPORATION ROAD
126 FAWCETT STREET EAST BACK
127 NILE STREET
128 FOYLE STREET EAST BACK
129 VILLETTE ROAD
130 CLOSE STREET
131 DUNELM WEST BACK
132 GILSLAND STREET EAST BACK

133 AISKELL STREET WEST BACK
134 BACK RYHOPE STREET
136 HYLTON TERRACE
137 ALEXANDRA PARK
138 AZALEA TERRACE NORTH WEST
BACK AND EAST BACK
139 CROSSLEA AVENUE
140 HELVELLYN ROAD
141 LUDLOW ROAD
142 WOODSTOCK AVENUE
209 BEVAN AVENUE
210 MARY STREET
211 THE ELMS EAST BACK
212 STOCKTON ROAD
213 A183 CHESTER ROAD






KNOLLSIDE CLOSE

Reproduced from the Ordnance Survey mapping with the permission of the Controller of Her Majesty's Stationary Office © Crown Copyright. Unauthorised reproduction infringes Crown Copyright and may lead to prosecution or civil proceedings. City of Sunderland. Licence No. 100018385. Date: 2023

***All Dimensions shown are Indicative, Start and End point to be confirmed by Engineer on site.**

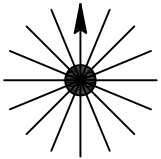
KEY

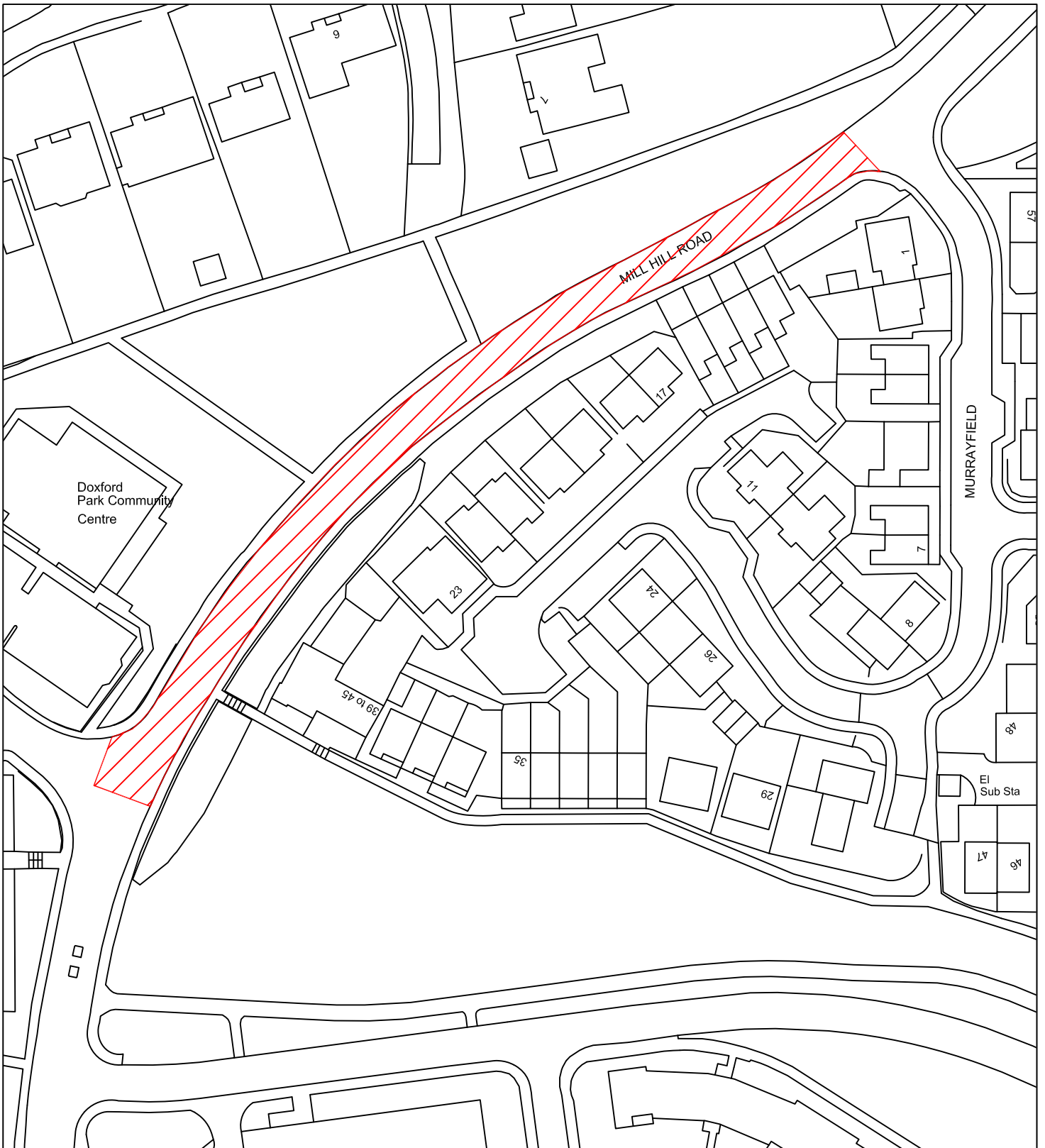
 Proposed works location. Approximate works area 239m²



Sunderland City Council

Infrastructure and Transportation,
City Development,
Plater Way
City Hall
Sunderland
SR1 3AA
Telephone: 0191 520 5555
Web: www.sunderland.gov.uk


PROJECT HIGHWAY MAINTENANCE PROGRAMME 2023/2024		
TITLE KNOLLSIDE CLOSE		WARD DOXFORD
PROJECT LEADER G. CARR		NORTH 
DRAWN BY GS	CHECKED BY T.SMITH	
DATE MARCH 20223	SCALE 1:500	
DRAWING No. 10/HM/202324/020	APPROVED BY -	
		SHEET SIZE A4
		REVISION 0



Reproduced from the Ordnance Survey mapping with the permission of the Controller of Her Majesty's Stationary Office © Crown Copyright. Unauthorised reproduction infringes Crown Copyright and may lead to prosecution or civil proceedings.
 City of Sunderland. Licence No. 100018385. Date: 2023

***All Dimensions shown are Indicative, Start and End point to be confirmed by Engineer on site.**

KEY

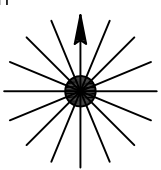
 Proposed works location.
 Approximate works area 1493 m²

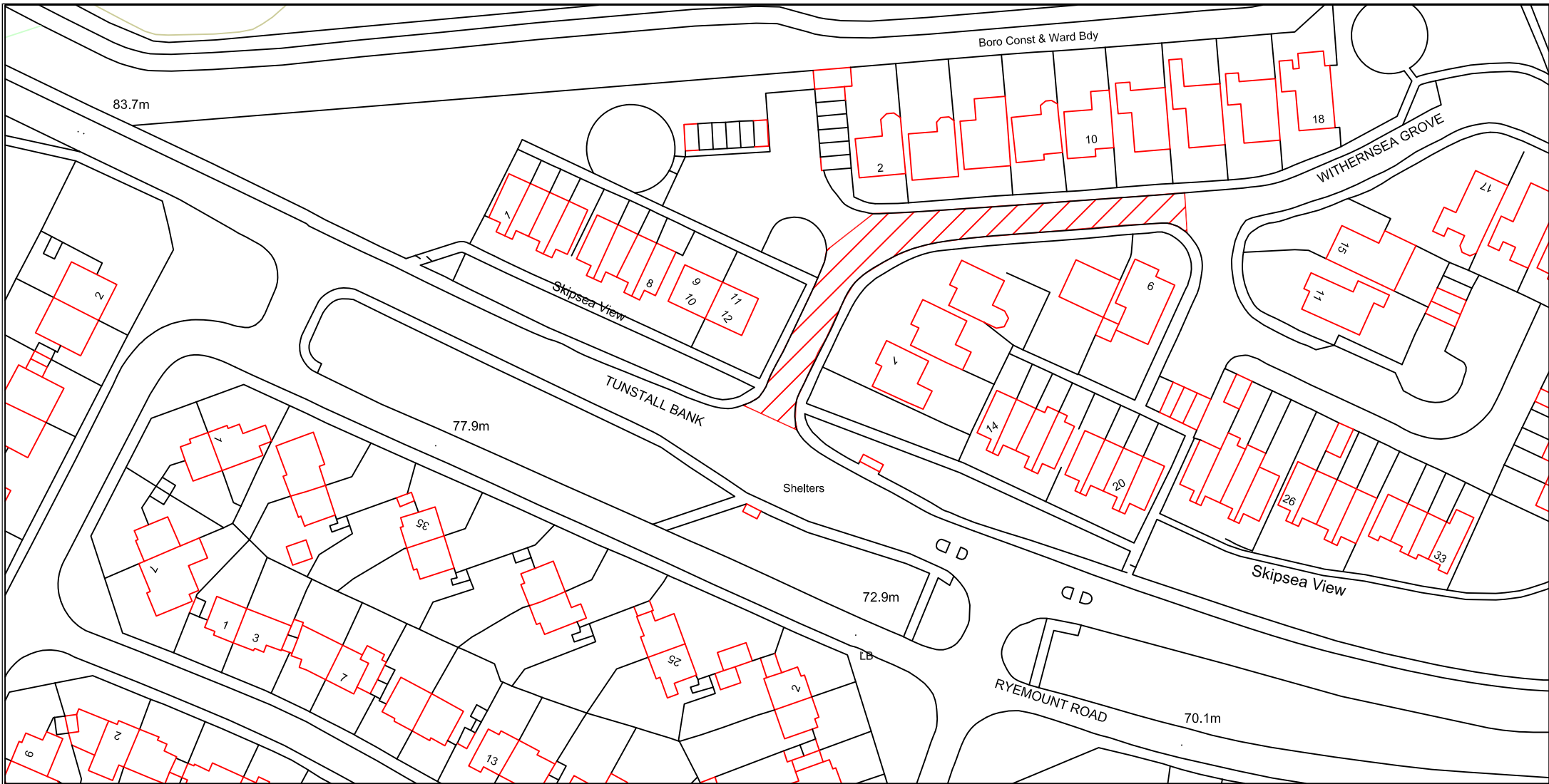


Sunderland City Council

Infrastructure and Transportation,
 City Development,
 Plater Way
 City Hall
 Sunderland
 SR1 3AA
 Telephone: 0191 520 5555
 Web: www.sunderland.gov.uk

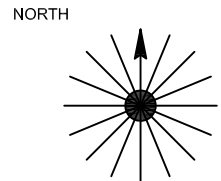
PROJECT		
HIGHWAY MAINTENANCE PROGRAMME 2023/2024		
TITLE	WARD	
MILL HILL ROAD PHASE 1	DOXFORD	
PROJECT LEADER	NORTH	
G. CARR		
DRAWN BY	CHECKED BY	APPROVED BY
GS	T.SMITH	-
DATE	SCALE	SHEET SIZE
MARCH 2023	1:1000	A4
DRAWING No.	REVISION	
10/HM/202324/021	0	






Infrastructure and Transportation,
 City Development,
 Plater Way
 City Hall
 Sunderland
 SR1 3AA
 Telephone: 0191 520 5555
 Web: www.sunderland.gov.uk

PROJECT HIGHWAY MAINTENANCE PROGRAMME 2023/2024		
TITLE WITHERNSEA GROVE		WARD DOXFORD
PROJECT LEADER G. CARR		
DRAWN BY GS	CHECKED BY T. SMITH	APPROVED BY -
DATE JANUARY 2023	SCALE 1:1000	SHEET SIZE A4
DRAWING No. 10/HM/202324/022		REVISION 0

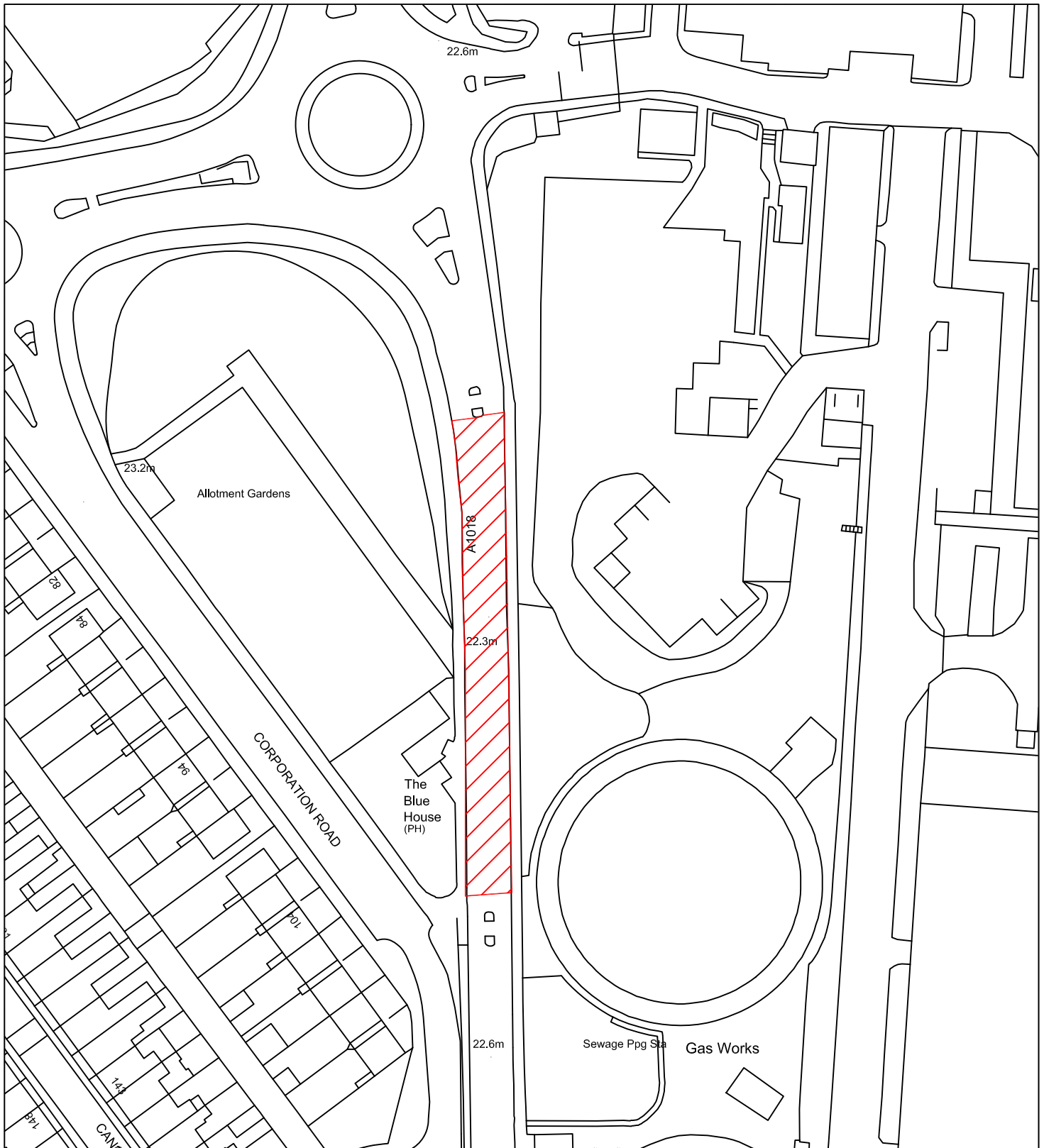


KEY

 Proposed works location.
 Approximate works area 615m²

***All Dimensions shown are Indicative,
 Start and End point to be confirmed by
 Engineer on site.**


Reproduced from the Ordnance Survey mapping with the permission of the Controller of Her Majesty's Stationary Office © Crown Copyright. Unauthorised reproduction infringes Crown Copyright and may lead to prosecution or civil proceedings.
 City of Sunderland. Licence No. 100018385. Date: 2023



Reproduced from the Ordnance Survey mapping with the permission of the Controller of Her Majesty's Stationary Office © Crown Copyright. Unauthorised reproduction infringes Crown Copyright and may lead to prosecution or civil proceedings.
City of Sunderland. Licence No. 100018385. Date: 2023

***All Dimensions shown are Indicative, Start and End point to be confirmed by Engineer on site.**

KEY

 Proposed works location.
Approximate works area 722 m²

PROJECT

HIGHWAY MAINTENANCE PROGRAMME 2023/2024

TITLE

A1018 COMMERCIAL ROAD

WARD

HENDON

PROJECT LEADER

G. CARR

NORTH

DRAWN BY

GS

CHECKED BY

T.SMITH

APPROVED BY

-

DATE

MARCH 2023

SCALE

1:1000

SHEET SIZE

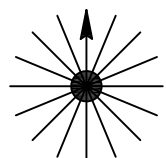
A4

DRAWING No.

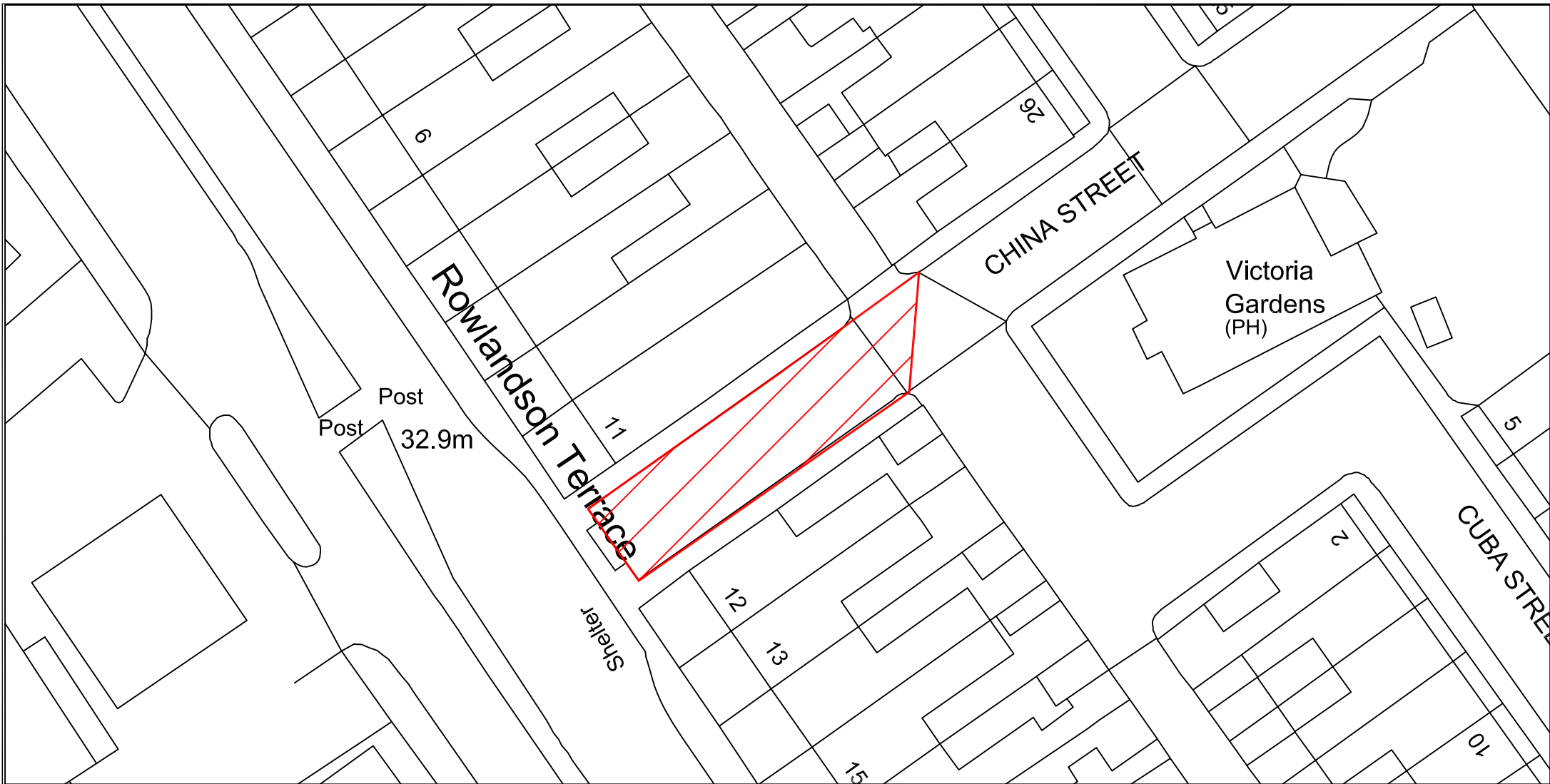
10/HM/202324/023

REVISION

0

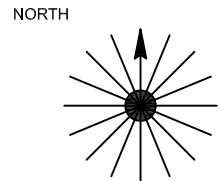


Infrastructure and Transportation,
City Development,
Plater Way
City Hall
Sunderland
SR1 3AA
Telephone: 0191 520 5555
Web: www.sunderland.gov.uk




Infrastructure and Transportation,
 City Development,
 Plater Way
 City Hall
 Sunderland
 SR1 3AA
 Telephone: 0191 520 5555
 Web: www.sunderland.gov.uk

PROJECT HIGHWAY MAINTENANCE PROGRAMME 2023/2024		
TITLE CHINA STREET (PART)		WARD HENDON
PROJECT LEADER G. CARR		
DRAWN BY GS	CHECKED BY T. SMITH	APPROVED BY -
DATE JANUARY 2023	SCALE 1:500	SHEET SIZE A4
DRAWING No. 10/HM/202324/024		REVISION 0

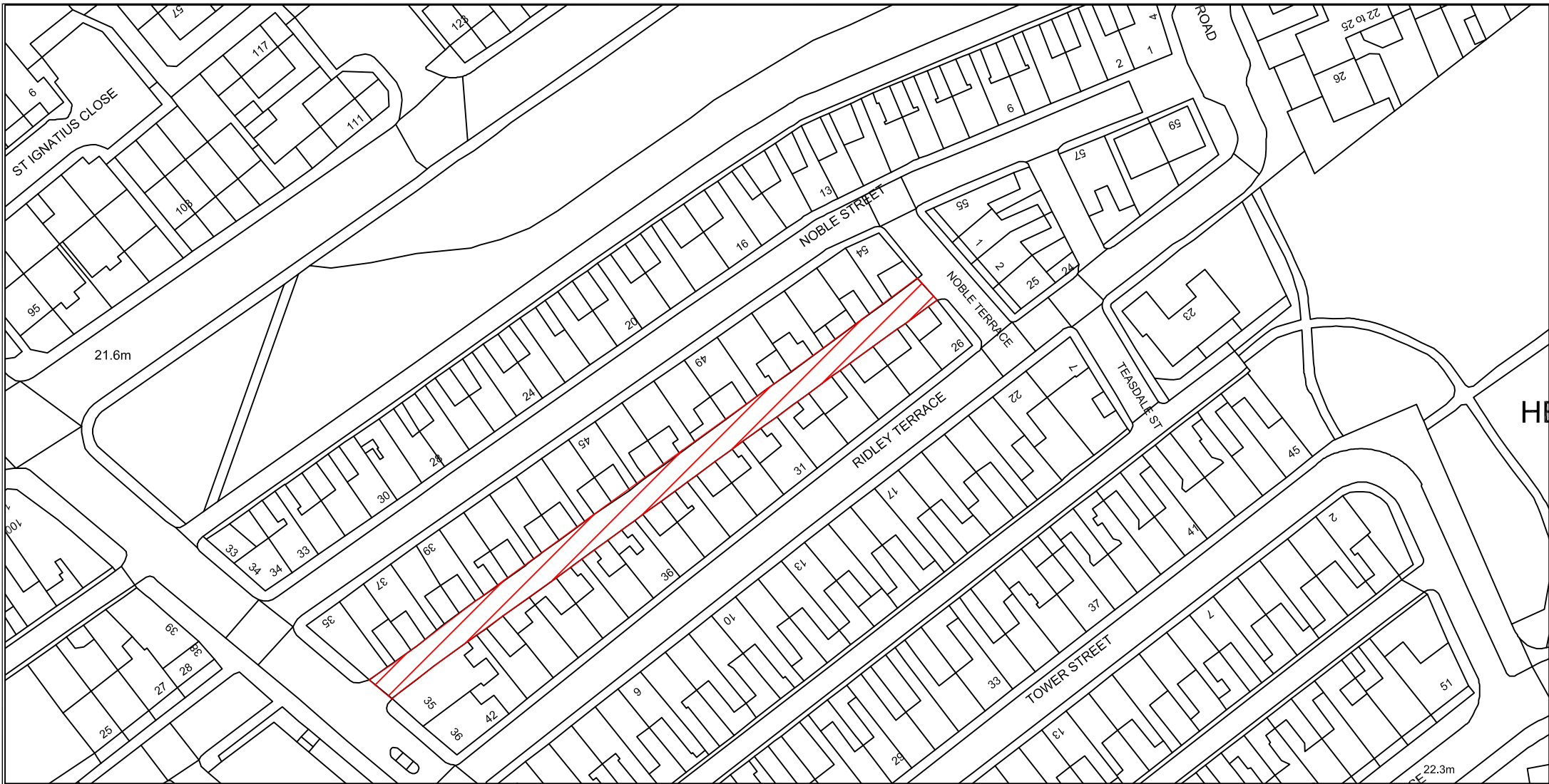


KEY

 Proposed works location.
 Approximate works area 291m²

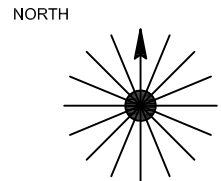
***All Dimensions shown are Indicative,
 Start and End point to be confirmed by
 Engineer on site.**

Reproduced from the Ordnance Survey mapping with the permission of the Controller of Her Majesty's Stationary Office © Crown Copyright. Unauthorised reproduction infringes Crown Copyright and may lead to prosecution or civil proceedings.
 City of Sunderland. Licence No. 100018385. Date: 2023




Infrastructure and Transportation,
 City Development,
 Plater Way
 City Hall
 Sunderland
 SR1 3AA
 Telephone: 0191 520 5555
 Web: www.sunderland.gov.uk

PROJECT HIGHWAY MAINTENANCE PROGRAMME 2023/2024		
TITLE NOBLE STREET SOUTH REAR		WARD HENDON
PROJECT LEADER G. CARR		
DRAWN BY GS	CHECKED BY T. SMITH	APPROVED BY -
DATE JANUARY 2023	SCALE 1:1000	SHEET SIZE A4
DRAWING No. 10/HM/202324/025		REVISION 0

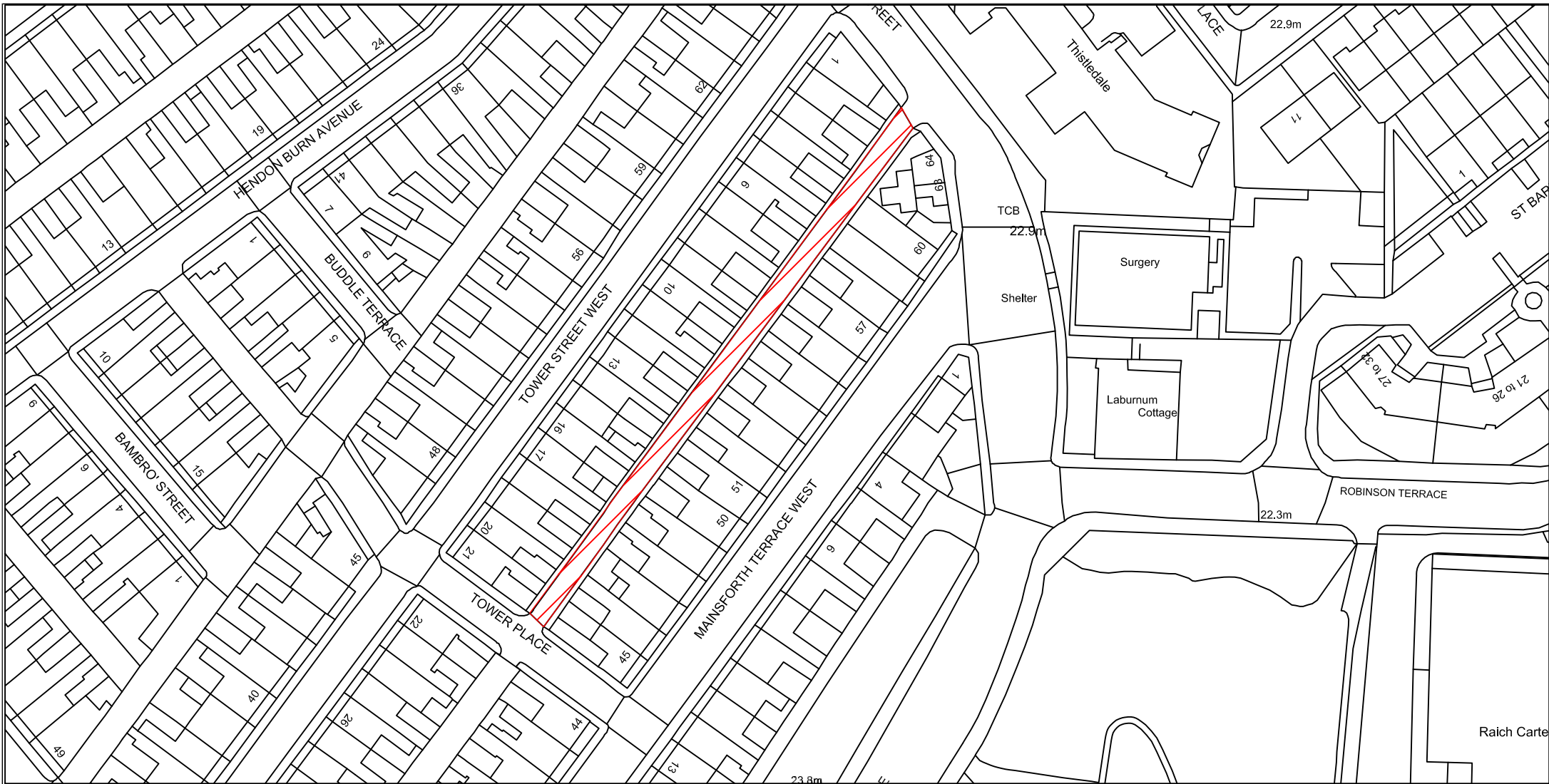


KEY

 Proposed works location.
 Approximate works area 659m²

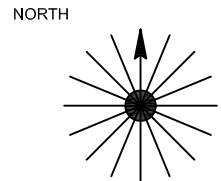
***All Dimensions shown are Indicative,
 Start and End point to be confirmed by
 Engineer on site.**

Reproduced from the Ordnance Survey mapping with the permission of the Controller of Her Majesty's Stationary Office © Crown Copyright. Unauthorised reproduction infringes Crown Copyright and may lead to prosecution or civil proceedings.
 City of Sunderland. Licence No. 100018385. Date: 2023




Infrastructure and Transportation,
 City Development,
 Plater Way
 City Hall
 Sunderland
 SR1 3AA
 Telephone: 0191 520 5555
 Web: www.sunderland.gov.uk

PROJECT HIGHWAY MAINTENANCE PROGRAMME 2023/2024		
TITLE TOWER STREET WEST (SOUTH REAR)		WARD HENDON
PROJECT LEADER G. CARR		
DRAWN BY GS	CHECKED BY T. SMITH	APPROVED BY -
DATE JANUARY 2023	SCALE 1:1000	SHEET SIZE A4
DRAWING No. 10/HM/202324/026		REVISION 0



KEY

 Proposed works location.
 Approximate works area 449m²

***All Dimensions shown are Indicative,
 Start and End point to be confirmed by
 Engineer on site.**

Reproduced from the Ordnance Survey mapping with the permission of the Controller of Her Majesty's Stationary Office © Crown Copyright. Unauthorised reproduction infringes Crown Copyright and may lead to prosecution or civil proceedings.
 City of Sunderland. Licence No. 100018385. Date: 2023



Infrastructure and Transportation,
 City Development,
 Plater Way
 City Hall
 Sunderland
 SR1 3AA
 Telephone: 0191 520 5555
 Web: www.sunderland.gov.uk

PROJECT

HIGHWAY MAINTENANCE PROGRAMME 2023/2024

TITLE

AISKELL STREET (PART)

WARD

MILLFIELD

PROJECT LEADER

G. CARR

DRAWN BY

GS

CHECKED BY

T. SMITH

APPROVED BY

-

DATE

JANUARY 2023

SCALE

1:500

SHEET SIZE

A4

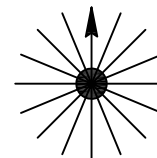
DRAWING No.

10/HM/202324/027

REVISION

0

NORTH



KEY



Proposed works location.
 Approximate works area 96m²

***All Dimensions shown are Indicative,
 Start and End point to be confirmed by
 Engineer on site.**

Reproduced from the Ordnance Survey mapping with the permission of the Controller of Her Majesty's Stationary Office © Crown Copyright. Unauthorised reproduction infringes Crown Copyright and may lead to prosecution or civil proceedings.
 City of Sunderland. Licence No. 100018385. Date: 2023



Infrastructure and Transportation,
 City Development,
 Plater Way
 City Hall
 Sunderland
 SR1 3AA
 Telephone: 0191 520 5555
 Web: www.sunderland.gov.uk

PROJECT

HIGHWAY MAINTENANCE PROGRAMME 2023/2024

TITLE

ASHWOOD STREET (FOOTWAY)

WARD

MILLFIELD

PROJECT LEADER

G. CARR

DRAWN BY

GS

CHECKED BY

T. SMITH

APPROVED BY

-

DATE

JANUARY 2023

SCALE

1:500

SHEET SIZE

A4

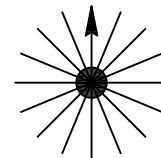
DRAWING No.

10/HM/202324/028

REVISION

0

NORTH



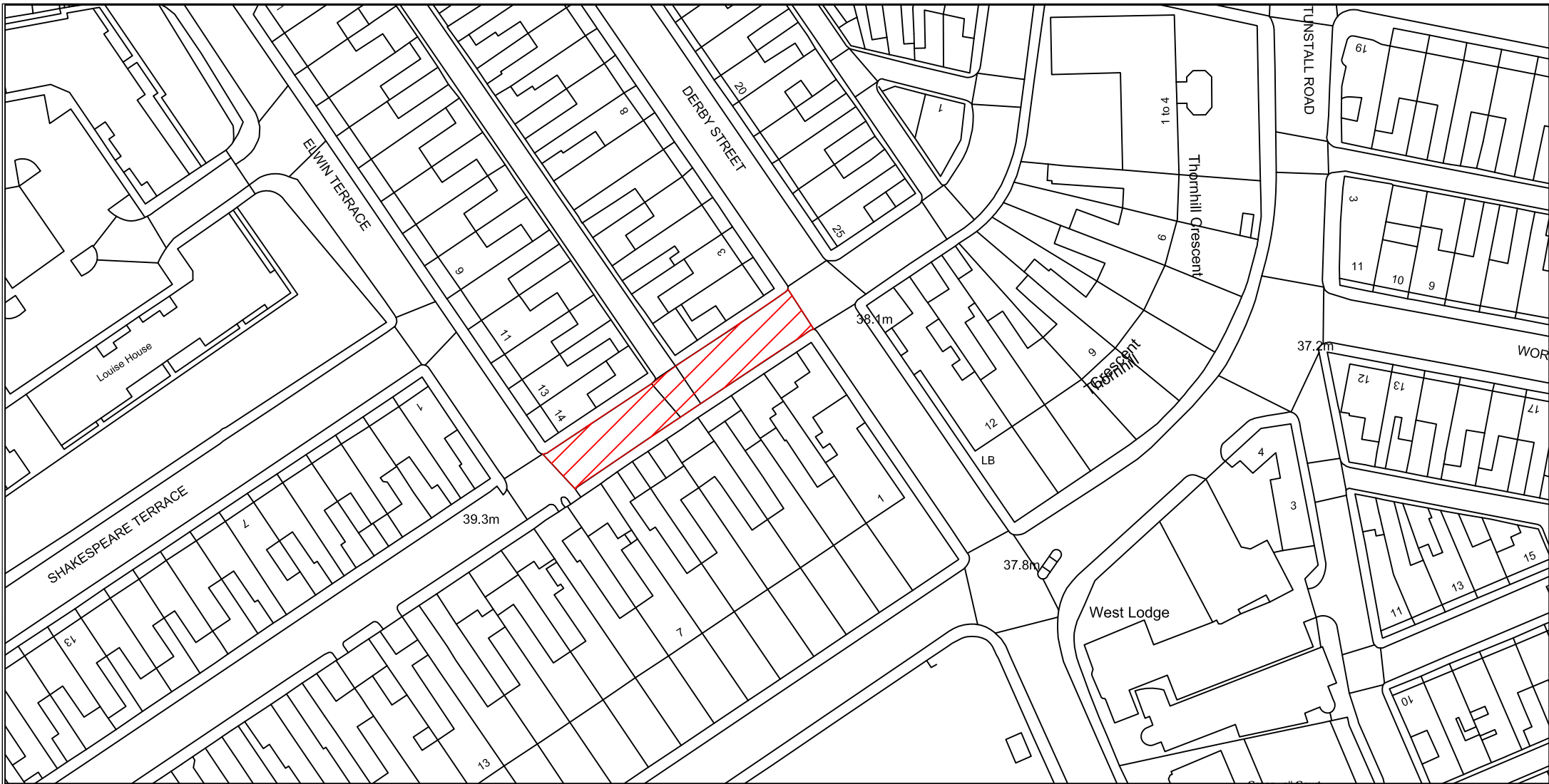
KEY



Proposed works location.
 Approximate works area 468m²

***All Dimensions shown are Indicative,
 Start and End point to be confirmed by
 Engineer on site.**

Reproduced from the Ordnance Survey mapping with the permission of the Controller of Her Majesty's Stationary Office © Crown Copyright. Unauthorised reproduction infringes Crown Copyright and may lead to prosecution or civil proceedings.
 City of Sunderland. Licence No. 100018385. Date: 2023



Infrastructure and Transportation,
 City Development,
 Plater Way
 City Hall
 Sunderland
 SR1 3AA
 Telephone: 0191 520 5555
 Web: www.sunderland.gov.uk

PROJECT
HIGHWAY MAINTENANCE PROGRAMME 2023/2024

TITLE
ASHWOOD STREET (CARRIAGEWAY) WARD
MILLFIELD

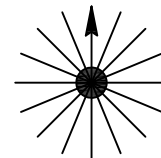
PROJECT LEADER
G. CARR

DRAWN BY GS	CHECKED BY T. SMITH	APPROVED BY -
-----------------------	-------------------------------	-------------------------


DATE JANUARY 2023	SCALE 1:1000	SHEET SIZE A4
-----------------------------	------------------------	-------------------------

DRAWING No. 10/HM/202324/029	REVISION 0
--	----------------------

NORTH

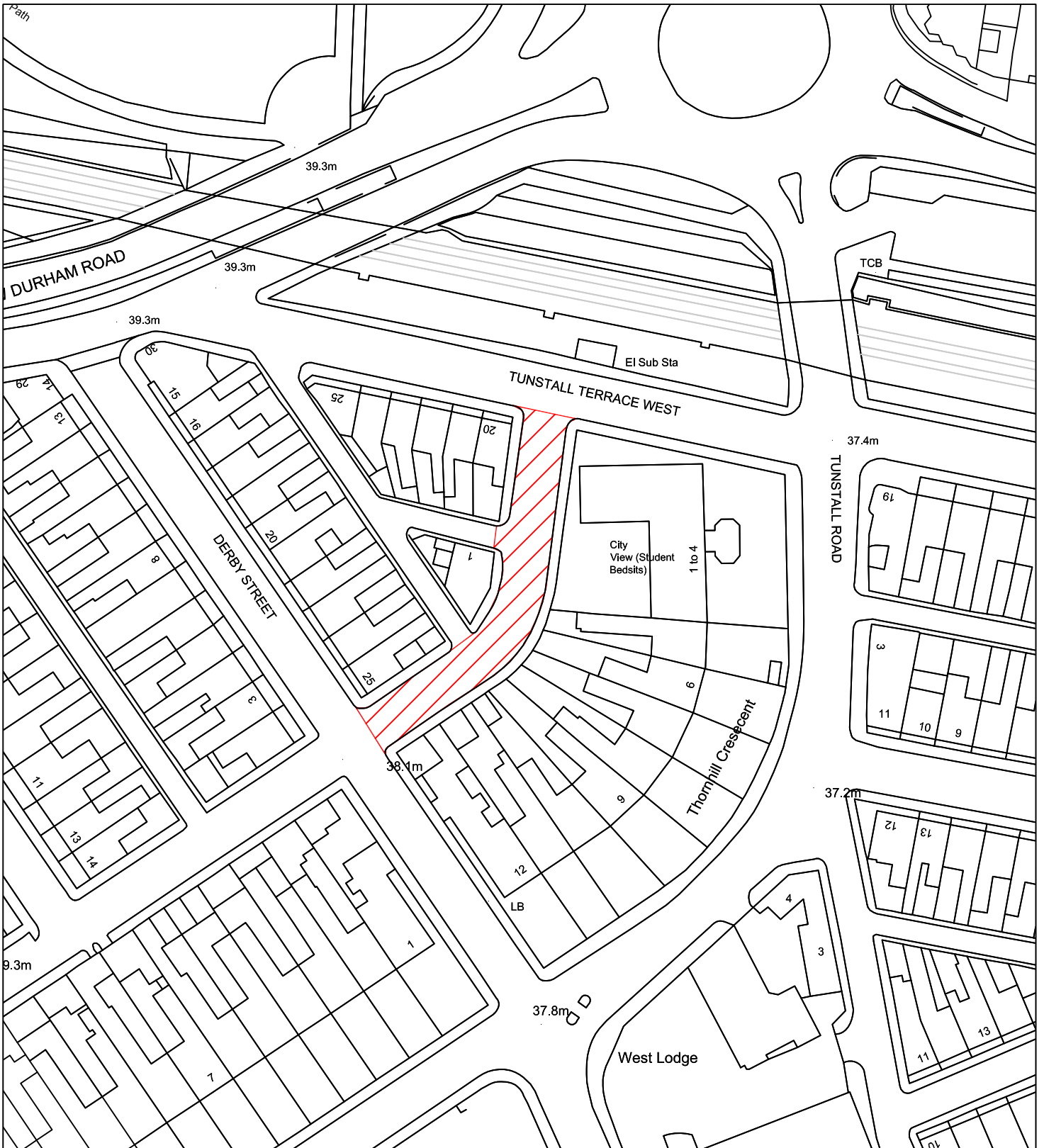


KEY

 Proposed works location.
 Approximate works area 462m²

***All Dimensions shown are Indicative,
 Start and End point to be confirmed by
 Engineer on site.**


Reproduced from the Ordnance Survey mapping with the permission of the Controller of Her Majesty's Stationary Office © Crown Copyright. Unauthorised reproduction infringes Crown Copyright and may lead to prosecution or civil proceedings.
 City of Sunderland. Licence No. 100018385. Date: 2023


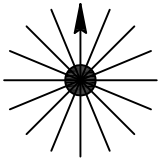


Reproduced from the Ordnance Survey mapping with the permission of the Controller of Her Majesty's Stationary Office © Crown Copyright. Unauthorised reproduction infringes Crown Copyright and may lead to prosecution or civil proceedings. City of Sunderland. Licence No. 100018385. Date: 2023

***All Dimensions shown are Indicative, Start and End point to be confirmed by Engineer on site.**

KEY

 Proposed works location. Approximate works area 622 m²

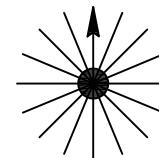
 <p>Sunderland City Council</p> <p>Infrastructure and Transportation, City Development, Plater Way City Hall Sunderland SR1 3AA Telephone: 0191 520 5555 Web: www.sunderland.gov.uk</p>			PROJECT			HIGHWAY MAINTENANCE PROGRAMME 2023/2024		
			TITLE			WARD		
ASHWOOD STREET PHASE 4			MILLFIELD					
PROJECT LEADER			G. CARR			NORTH		
DRAWN BY		CHECKED BY		APPROVED BY				
GS		T.SMITH		-				
DATE		SCALE		SHEET SIZE				
MARCH 2023		1:1000		A4				
DRAWING No.			10/HM/202324/030			REVISION		
						0		




Infrastructure and Transportation,
 City Development,
 Plater Way
 City Hall
 Sunderland
 SR1 3AA
 Telephone: 0191 520 5555
 Web: www.sunderland.gov.uk

PROJECT HIGHWAY MAINTENANCE PROGRAMME 2023/2024		
TITLE CIRENCESTER STREET WEST REAR		WARD MILLFIELD
PROJECT LEADER G. CARR		
DRAWN BY GS	CHECKED BY T. SMITH	APPROVED BY -
DATE JANUARY 2023	SCALE 1:1000	SHEET SIZE A4
DRAWING No. 10/HM/202324/031		REVISION 0

NORTH

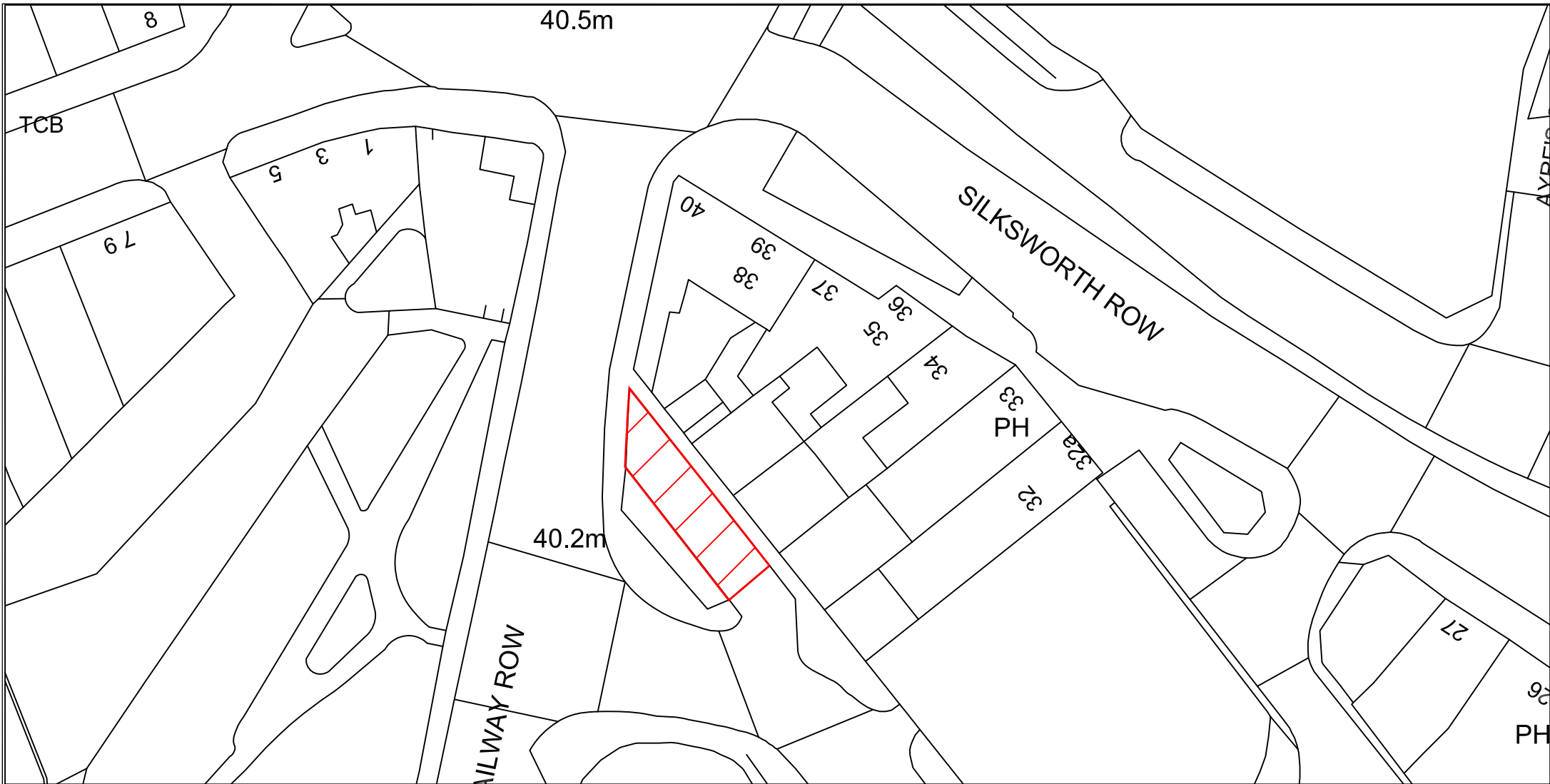


KEY

 Proposed works location.
 Approximate works area 563m²

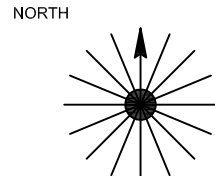
*All Dimensions shown are Indicative,
 Start and End point to be confirmed by
 Engineer on site.

Reproduced from the Ordnance Survey mapping with the permission of the Controller of Her Majesty's Stationary Office © Crown Copyright. Unauthorised reproduction infringes Crown Copyright and may lead to prosecution or civil proceedings.
 City of Sunderland. Licence No. 100018385. Date: 2023




Infrastructure and Transportation,
 City Development,
 Plater Way
 City Hall
 Sunderland
 SR1 3AA
 Telephone: 0191 520 5555
 Web: www.sunderland.gov.uk

PROJECT HIGHWAY MAINTENANCE PROGRAMME 2023/2024		
TITLE JOHNSON STREET		WARD MILLFIELD
PROJECT LEADER G. CARR		
DRAWN BY GS	CHECKED BY T. SMITH	APPROVED BY -
DATE JANUARY 2023	SCALE 1:500	SHEET SIZE A4
DRAWING No. 10/HM/202324/032		REVISION 0

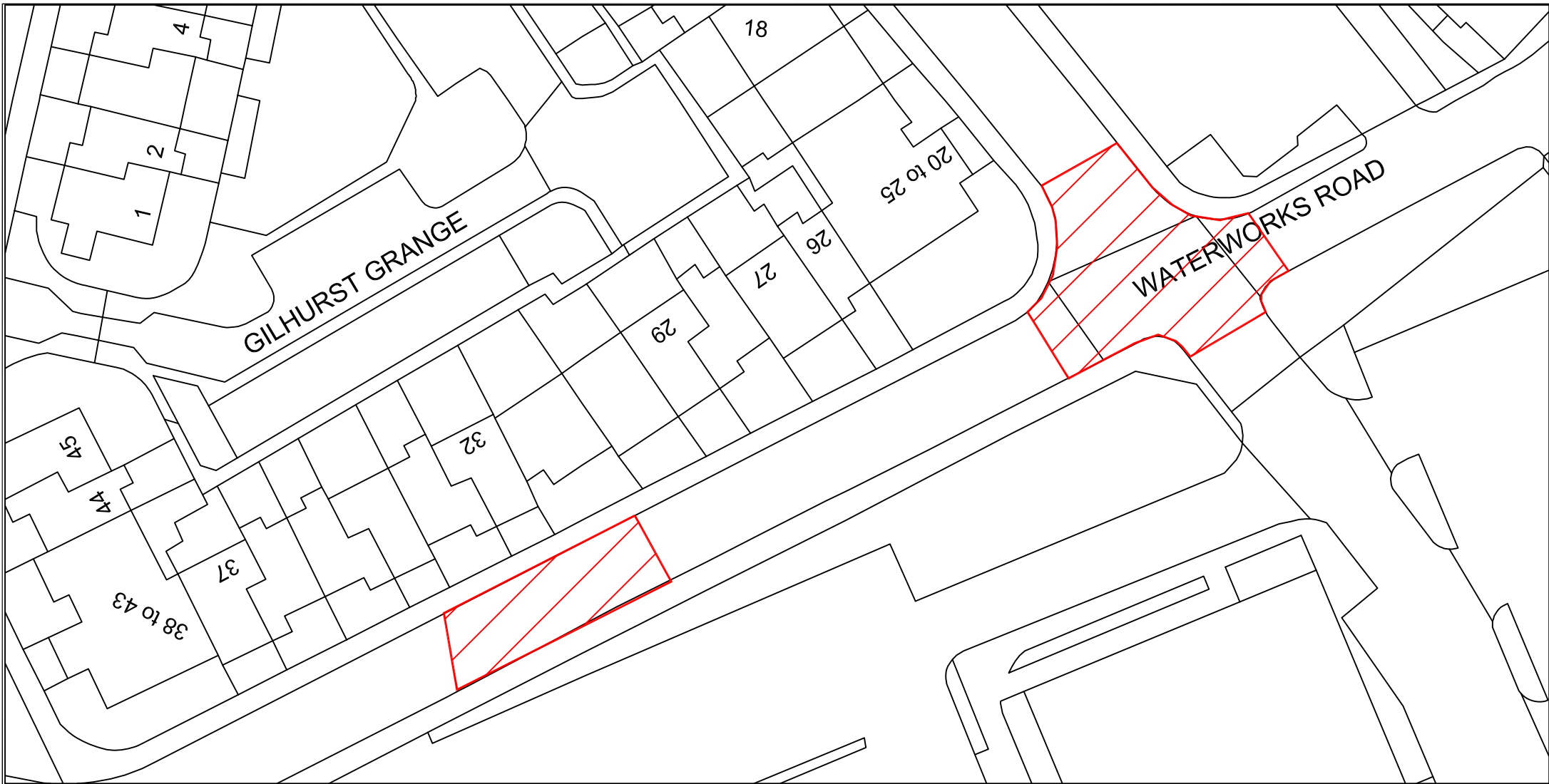


KEY

 Proposed works location.
 Approximate works area 87m²

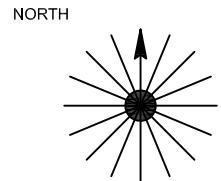
***All Dimensions shown are Indicative,
 Start and End point to be confirmed by
 Engineer on site.**

Reproduced from the Ordnance Survey mapping with the permission of the Controller of Her Majesty's Stationary Office © Crown Copyright. Unauthorised reproduction infringes Crown Copyright and may lead to prosecution or civil proceedings.
 City of Sunderland. Licence No. 100018385. Date: 2023




Infrastructure and Transportation,
 City Development,
 Plater Way
 City Hall
 Sunderland
 SR1 3AA
 Telephone: 0191 520 5555
 Web: www.sunderland.gov.uk

PROJECT HIGHWAY MAINTENANCE PROGRAMME 2023/2024		
TITLE WATERWORKS ROAD		WARD MILLFIELD
PROJECT LEADER G. CARR		
DRAWN BY GS	CHECKED BY T. SMITH	APPROVED BY -
DATE JANUARY 2023	SCALE 1:500	SHEET SIZE A4
DRAWING No. 10/HM/202324/033		REVISION 0

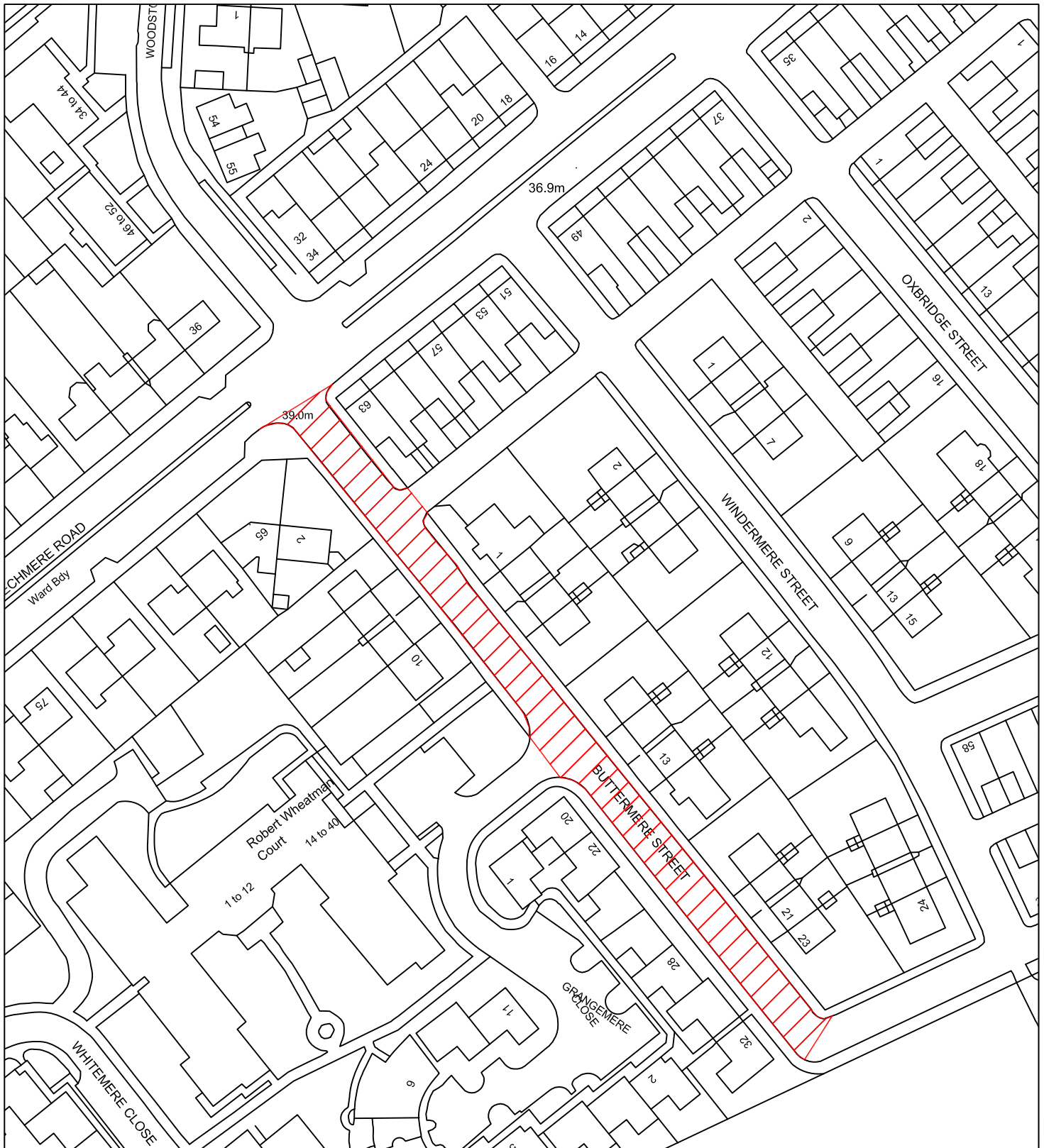


KEY

 Proposed works location.
 Approximate works area 342m²

***All Dimensions shown are Indicative,
 Start and End point to be confirmed by
 Engineer on site.**


Reproduced from the Ordnance Survey mapping with the permission of the Controller of Her Majesty's Stationary Office © Crown Copyright. Unauthorised reproduction infringes Crown Copyright and may lead to prosecution or civil proceedings.
 City of Sunderland. Licence No. 100018385. Date: 2023



Reproduced from the Ordnance Survey mapping with the permission of the Controller of Her Majesty's Stationary Office © Crown Copyright. Unauthorised reproduction infringes Crown Copyright and may lead to prosecution or civil proceedings.
City of Sunderland. Licence No. 100018385. Date: 2023

***All Dimensions shown are Indicative, Start and End point to be confirmed by Engineer on site.**

KEY

 Proposed works location.
Approximate works area 1146 m²

PROJECT

HIGHWAY MAINTENANCE PROGRAMME 2023/2024

TITLE

BUTTERMERE STREET

WARD

RYHOPE

PROJECT LEADER

G. CARR

NORTH

DRAWN BY

GS

CHECKED BY

T.SMITH

APPROVED BY

-

DATE

MARCH 2023

SCALE

1:1000

SHEET SIZE

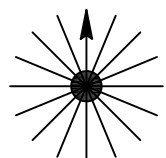
A4

DRAWING No.

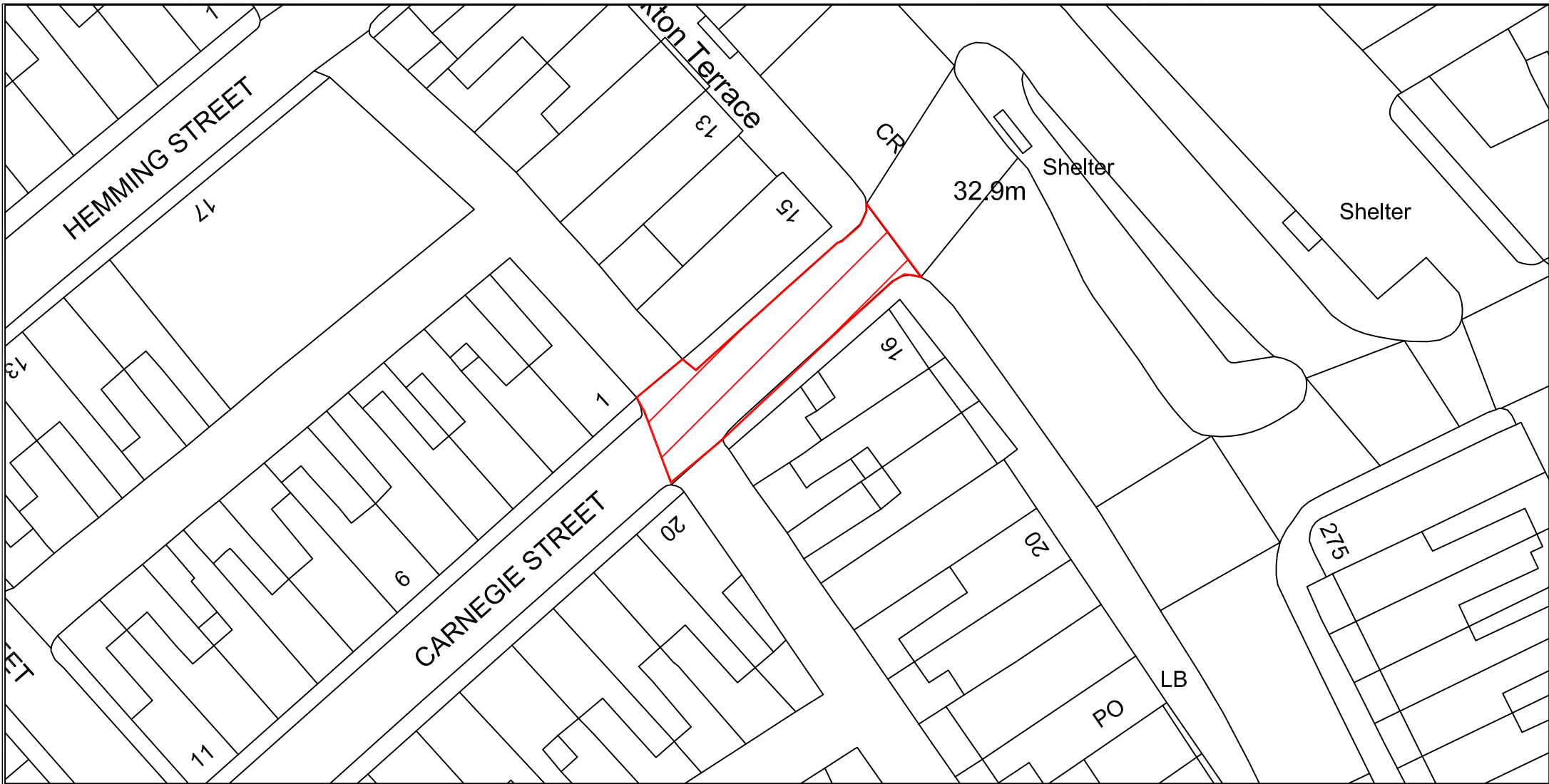
10/HM/202324/034

REVISION

0

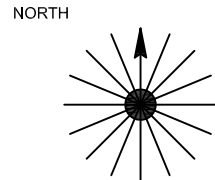


Infrastructure and Transportation,
City Development,
Plater Way
City Hall
Sunderland
SR1 3AA
Telephone: 0191 520 5555
Web: www.sunderland.gov.uk




Infrastructure and Transportation,
 City Development,
 Plater Way
 City Hall
 Sunderland
 SR1 3AA
 Telephone: 0191 520 5555
 Web: www.sunderland.gov.uk

PROJECT HIGHWAY MAINTENANCE PROGRAMME 2023/2024		
TITLE CARNEGIE STREET		WARD RYHOPE
PROJECT LEADER G. CARR		
DRAWN BY GS	CHECKED BY T. SMITH	APPROVED BY -
DATE JANUARY 2023	SCALE 1:500	SHEET SIZE A4
DRAWING No. 10/HM/202324/035		REVISION 0

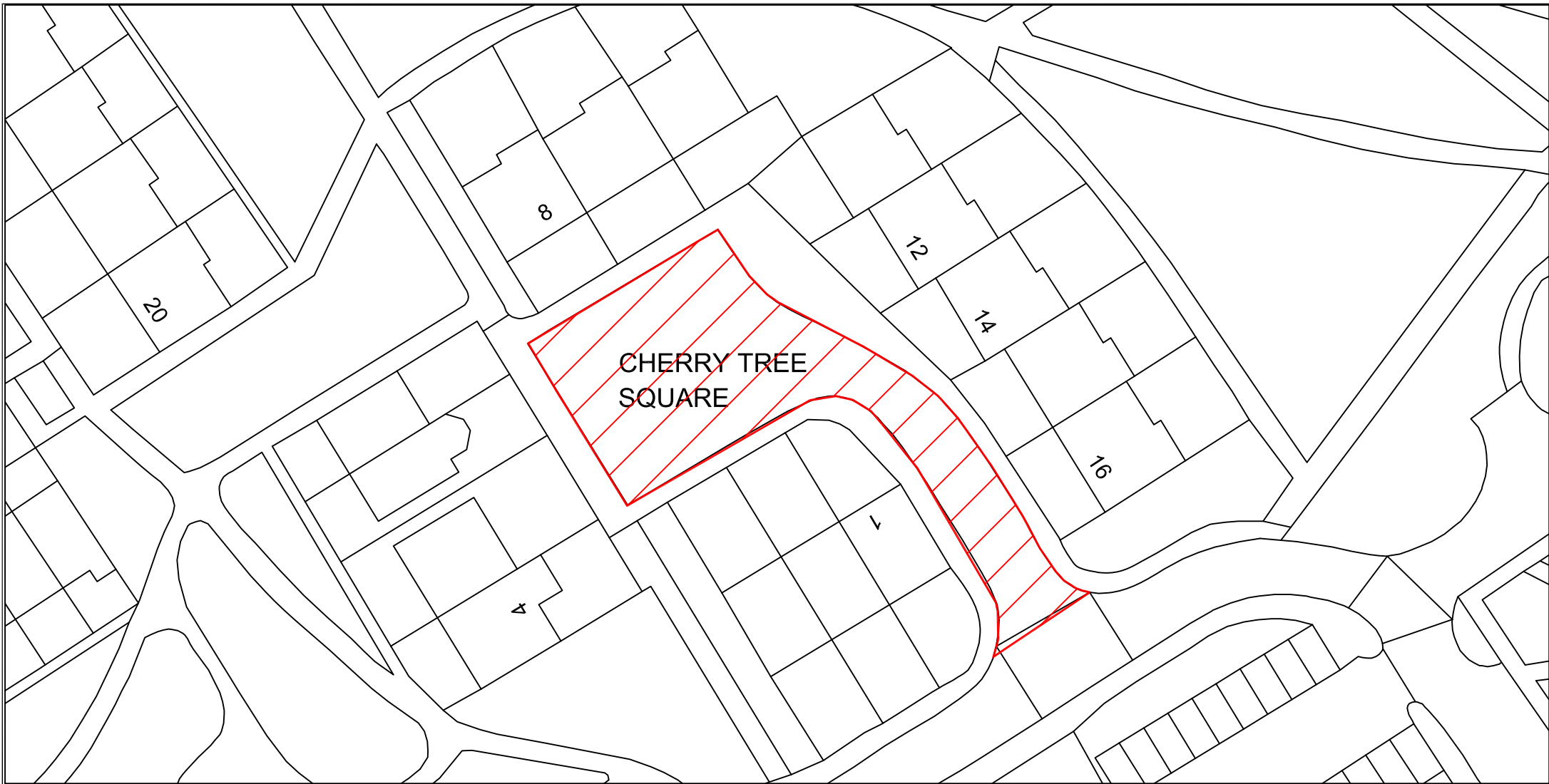


KEY

 Proposed works location.
 Approximate works area 191m²

***All Dimensions shown are Indicative, Start and End point to be confirmed by Engineer on site.**

Reproduced from the Ordnance Survey mapping with the permission of the Controller of Her Majesty's Stationary Office © Crown Copyright. Unauthorised reproduction infringes Crown Copyright and may lead to prosecution or civil proceedings.
 City of Sunderland. Licence No. 100018385. Date: 2023



Infrastructure and Transportation,
 City Development,
 Plater Way
 City Hall
 Sunderland
 SR1 3AA
 Telephone: 0191 520 5555
 Web: www.sunderland.gov.uk

PROJECT
HIGHWAY MAINTENANCE PROGRAMME 2023/2024

TITLE
CHERRY TREE SQUARE

WARD
RYHOPE

PROJECT LEADER
G. CARR

DRAWN BY
GS

CHECKED BY
T. SMITH

APPROVED BY
 -

DATE
JANUARY 2023

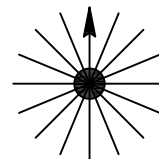
SCALE
1:500

SHEET SIZE
A4


DRAWING No.
10/HM/202324/036

REVISION
0

NORTH



KEY

 Proposed works location.
 Approximate works area 496m²

***All Dimensions shown are Indicative,
 Start and End point to be confirmed by
 Engineer on site.**

Reproduced from the Ordnance Survey mapping with the permission of the Controller of Her Majesty's Stationary Office © Crown Copyright. Unauthorised reproduction infringes Crown Copyright and may lead to prosecution or civil proceedings.
 City of Sunderland. Licence No. 100018385. Date: 2023



Infrastructure and Transportation,
 City Development,
 Plater Way
 City Hall
 Sunderland
 SR1 3AA
 Telephone: 0191 520 5555
 Web: www.sunderland.gov.uk

PROJECT

HIGHWAY MAINTENANCE PROGRAMME 2023/2024

TITLE

STOCKTON TERRACE REAR

WARD

RYHOPE

PROJECT LEADER

G. CARR

DRAWN BY

GS

CHECKED BY

T. SMITH

APPROVED BY

-

DATE

JANUARY 2023

SCALE

1:500

SHEET SIZE

A4

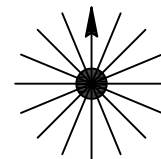
DRAWING No.

10/HM/202324/037

REVISION

0

NORTH



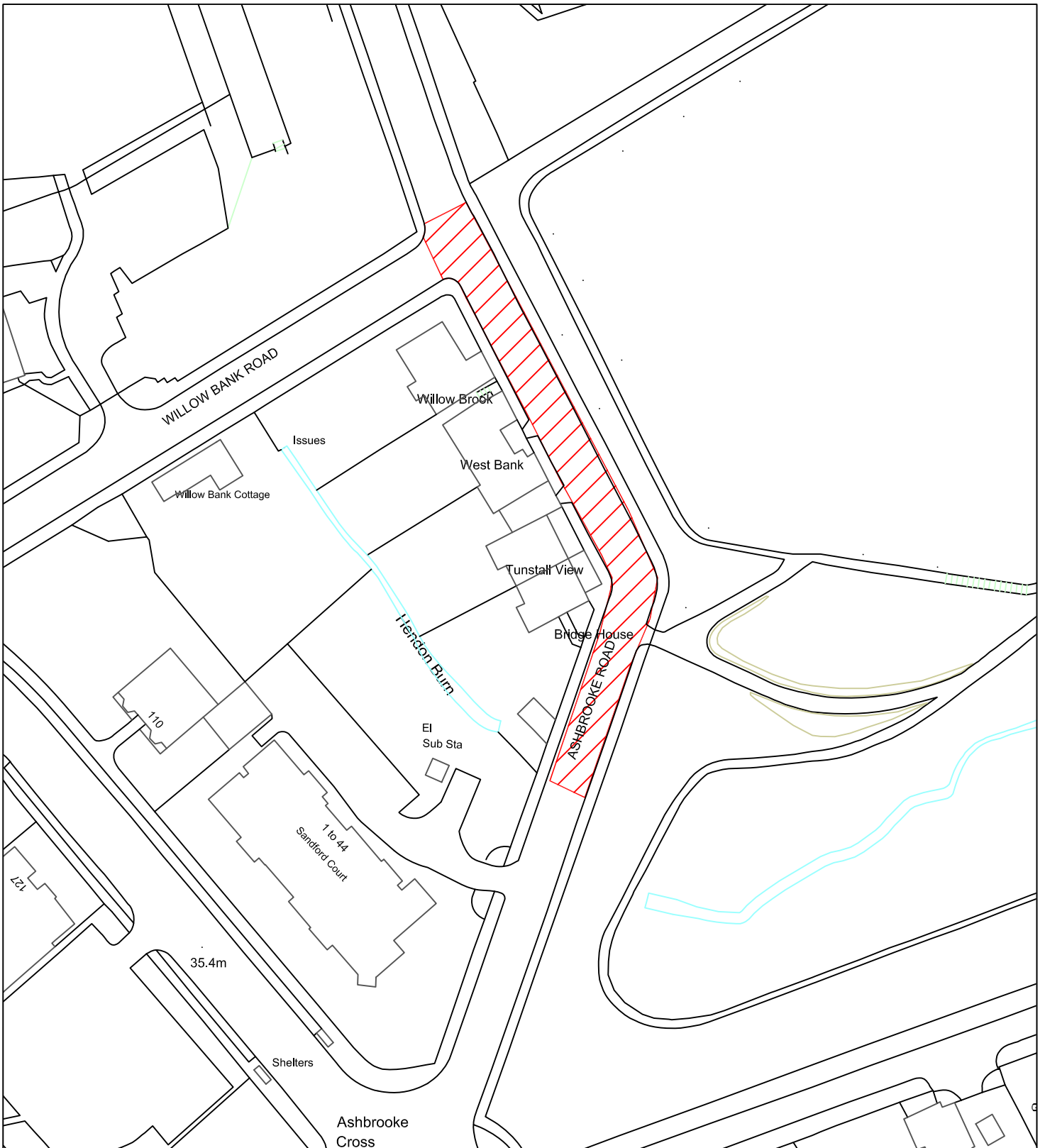
KEY



Proposed works location.
 Approximate works area 309m²

***All Dimensions shown are Indicative,
 Start and End point to be confirmed by
 Engineer on site.**


Reproduced from the Ordnance Survey mapping with the permission of the Controller of Her Majesty's Stationary Office © Crown Copyright. Unauthorised reproduction infringes Crown Copyright and may lead to prosecution or civil proceedings.
 City of Sunderland. Licence No. 100018385. Date: 2023



Reproduced from the Ordnance Survey mapping with the permission of the Controller of Her Majesty's Stationary Office © Crown Copyright. Unauthorised reproduction infringes Crown Copyright and may lead to prosecution or civil proceedings.
City of Sunderland. Licence No. 100018385. Date: 2023

***All Dimensions shown are Indicative, Start and End point to be confirmed by Engineer on site.**

KEY

 Proposed works location.
Approximate works area 982m²

PROJECT

HIGHWAY MAINTENANCE PROGRAMME 2023/2024

TITLE

ASHBROOKE ROAD

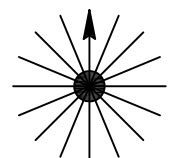
WARD

ST MICHAELS

PROJECT LEADER

G. CARR

NORTH



DRAWN BY

GS

CHECKED BY

T.S.

APPROVED BY

-

DATE

20/01/2023

SCALE

1:1000

SHEET SIZE

A4

DRAWING No.

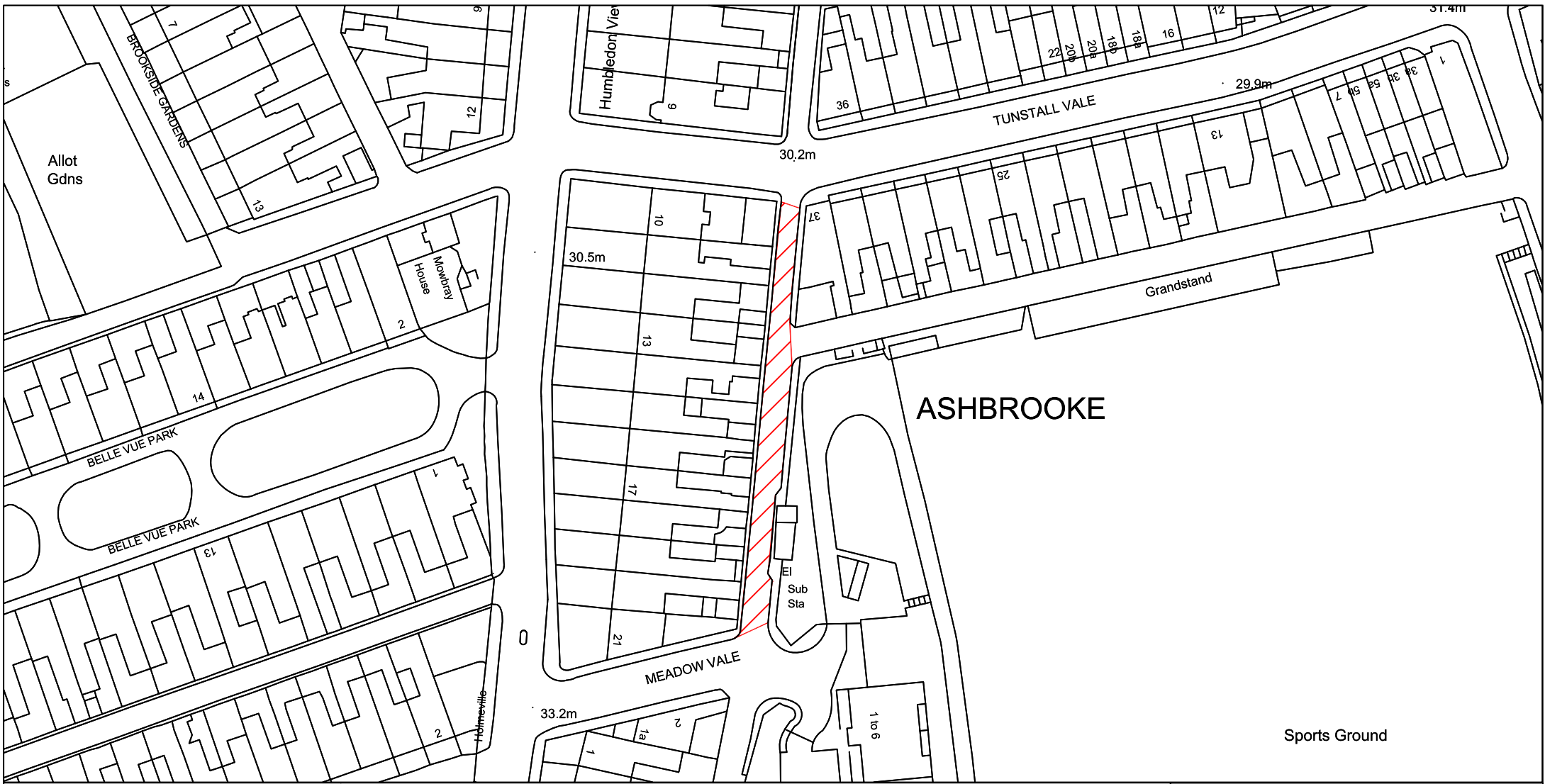
10/HM/202324/038

REVISION

0

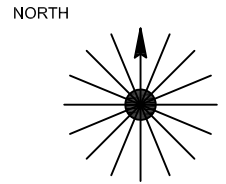


Infrastructure and Transportation,
City Development,
Plater Way
City Hall
Sunderland
SR1 3AA
Telephone: 0191 520 5555
Web: www.sunderland.gov.uk




Infrastructure and Transportation,
 City Development,
 Plater Way
 City Hall
 Sunderland
 SR1 3AA
 Telephone: 0191 520 5555
 Web: www.sunderland.gov.uk

PROJECT HIGHWAY MAINTENANCE PROGRAMME 2023/2024		
TITLE HUMBLEDON VIEW EAST BACK		WARD ST MICHAELS
PROJECT LEADER G. CARR		
DRAWN BY GS	CHECKED BY T. SMITH	APPROVED BY -
DATE 20/01/2023	SCALE 1:1000	SHEET SIZE A4
DRAWING No. 10/HM/202324/039		REVISION 0



KEY

 Proposed works location.
 Approximate works area 362m²

***All Dimensions shown are Indicative,
 Start and End point to be confirmed by
 Engineer on site.**

Reproduced from the Ordnance Survey mapping with the permission of the Controller of Her Majesty's Stationary Office © Crown Copyright. Unauthorised reproduction infringes Crown Copyright and may lead to prosecution or civil proceedings.
 City of Sunderland. Licence No. 100018385. Date: 2023



Infrastructure and Transportation,
 City Development,
 Plater Way
 City Hall
 Sunderland
 SR1 3AA
 Telephone: 0191 520 5555
 Web: www.sunderland.gov.uk

PROJECT

HIGHWAY MAINTENANCE PROGRAMME 2023/2024

TITLE

TUNSTALL VALE (REAR)

WARD

ST MICHAELS

PROJECT LEADER

G. CARR

DRAWN BY

GS

CHECKED BY

T. SMITH

APPROVED BY

-

DATE

JANUARY 2023

SCALE

1:1000

SHEET SIZE

A4

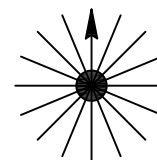
DRAWING No.

10/HM/202324/040

REVISION

0

NORTH



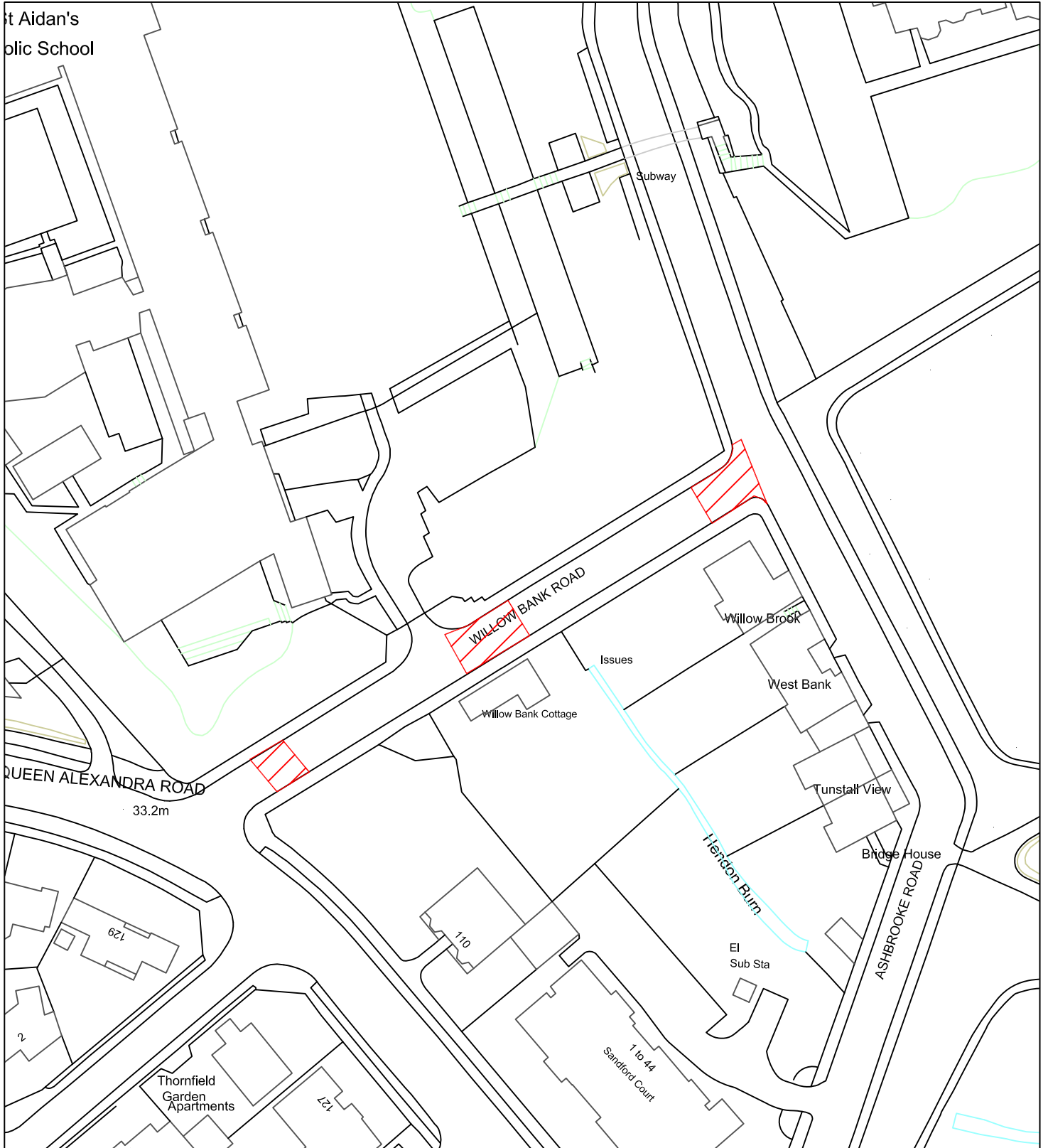
KEY



Proposed works location.
 Approximate works area 516m²

*All Dimensions shown are Indicative,
 Start and End point to be confirmed by
 Engineer on site.


Reproduced from the Ordnance Survey mapping with the permission
 of the Controller of Her Majesty's Stationary Office © Crown
 Copyright. Unauthorised reproduction infringes Crown Copyright and
 may lead to prosecution or civil proceedings.
 City of Sunderland. Licence No. 100018385. Date: 2023



Reproduced from the Ordnance Survey mapping with the permission of the Controller of Her Majesty's Stationary Office © Crown Copyright. Unauthorised reproduction infringes Crown Copyright and may lead to prosecution or civil proceedings.
 City of Sunderland. Licence No. 100018385. Date: 2023

***All Dimensions shown are Indicative, Start and End point to be confirmed by Engineer on site.**

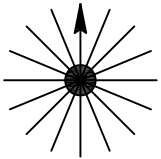
KEY

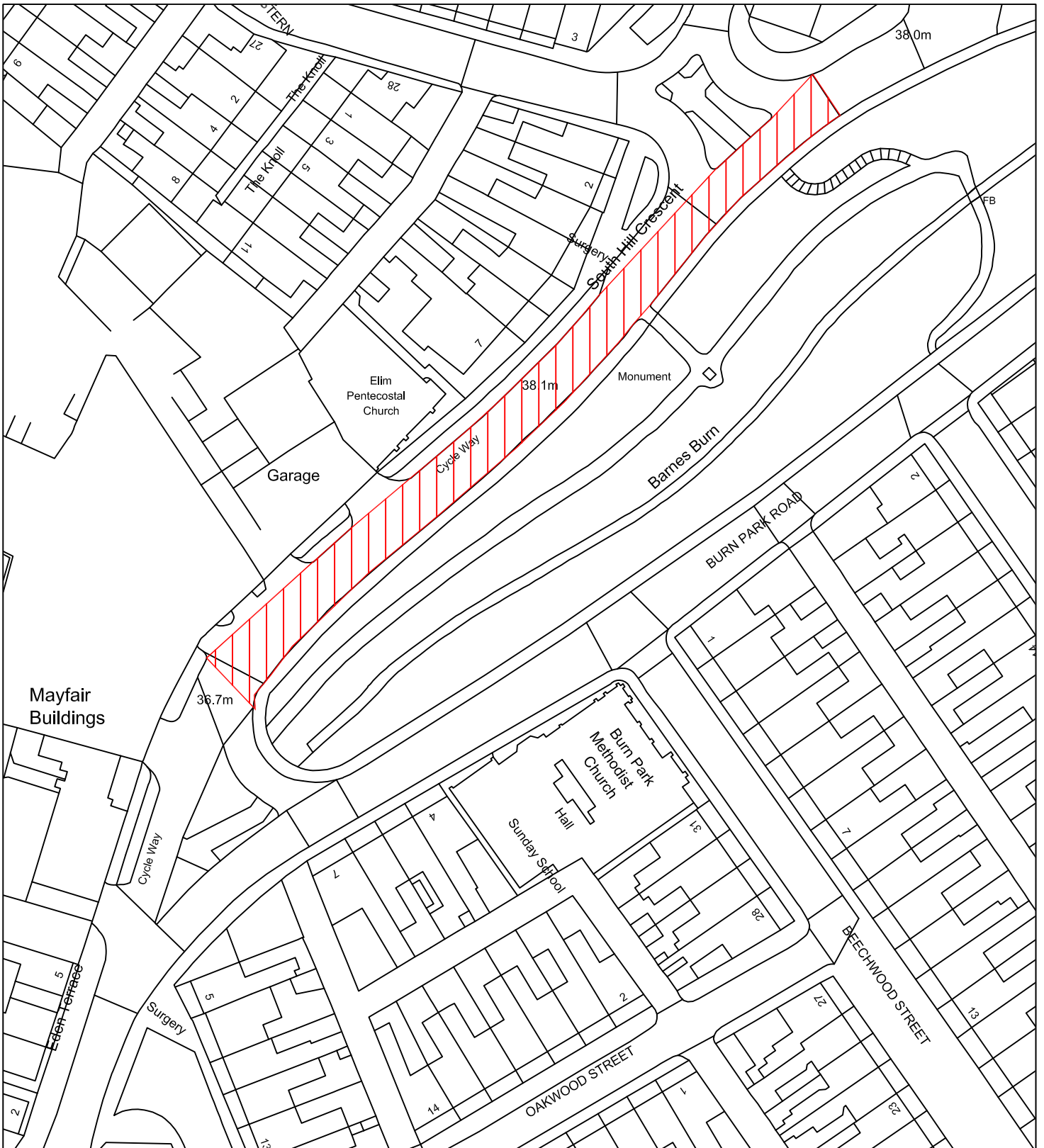
 Proposed works location. Approximate works area 88m²



Sunderland City Council

Infrastructure and Transportation,
 City Development,
 Plater Way
 City Hall
 Sunderland
 SR1 3AA
 Telephone: 0191 520 5555
 Web: www.sunderland.gov.uk


PROJECT				
HIGHWAY MAINTENANCE PROGRAMME 2023/2024				
TITLE		WARD		
WILLOW BANK ROAD		ST MICHAELS		
PROJECT LEADER		NORTH		
G. CARR				
DRAWN BY	CHECKED BY			APPROVED BY
GS	T.S.			-
DATE	SCALE			SHEET SIZE
20/01/2023	1:1000	A4		
DRAWING No.		REVISION		
10/HM/202324/041		0		



Reproduced from the Ordnance Survey mapping with the permission of the Controller of Her Majesty's Stationary Office © Crown Copyright. Unauthorised reproduction infringes Crown Copyright and may lead to prosecution or civil proceedings.
City of Sunderland. Licence No. 100018385. Date: 2023

***All Dimensions shown are Indicative, Start and End point to be confirmed by Engineer on site.**

KEY

 Proposed works location.
Approximate works area 1310m²

PROJECT

HIGHWAY MAINTENANCE PROGRAMME 2023/2024

TITLE

**A690 DURHAM ROAD
(MAYFAIR GARAGE)**

WARD

MILLFIELD

PROJECT LEADER

G. CARR

NORTH

DRAWN BY

GS

CHECKED BY

T.SMITH

APPROVED BY

-

DATE

03/2022

SCALE

1:1000

SHEET SIZE

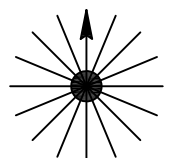
A4

DRAWING No.

10/HM/202324/119

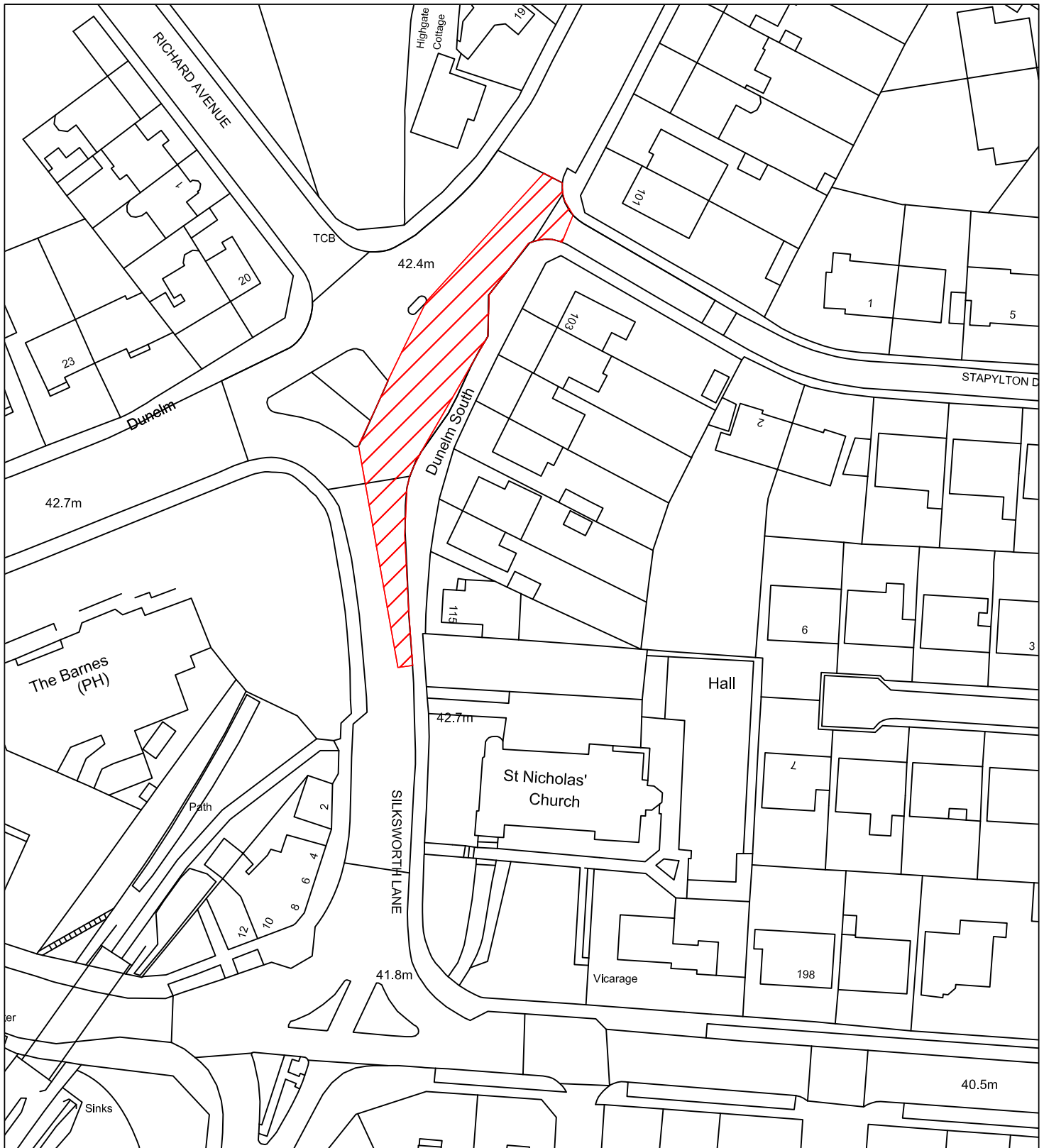
REVISION

0



**Sunderland
City Council**


Infrastructure and Transportation,
City Development,
Plater Way
City Hall
Sunderland
SR1 3AA
Telephone: 0191 520 5555
Web: www.sunderland.gov.uk



Reproduced from the Ordnance Survey mapping with the permission of the Controller of Her Majesty's Stationary Office © Crown Copyright. Unauthorised reproduction infringes Crown Copyright and may lead to prosecution or civil proceedings.
 City of Sunderland. Licence No. 100018385. Date: 2023

***All Dimensions shown are Indicative, Start and End point to be confirmed by Engineer on site.**

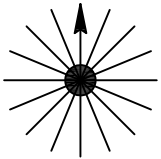
KEY

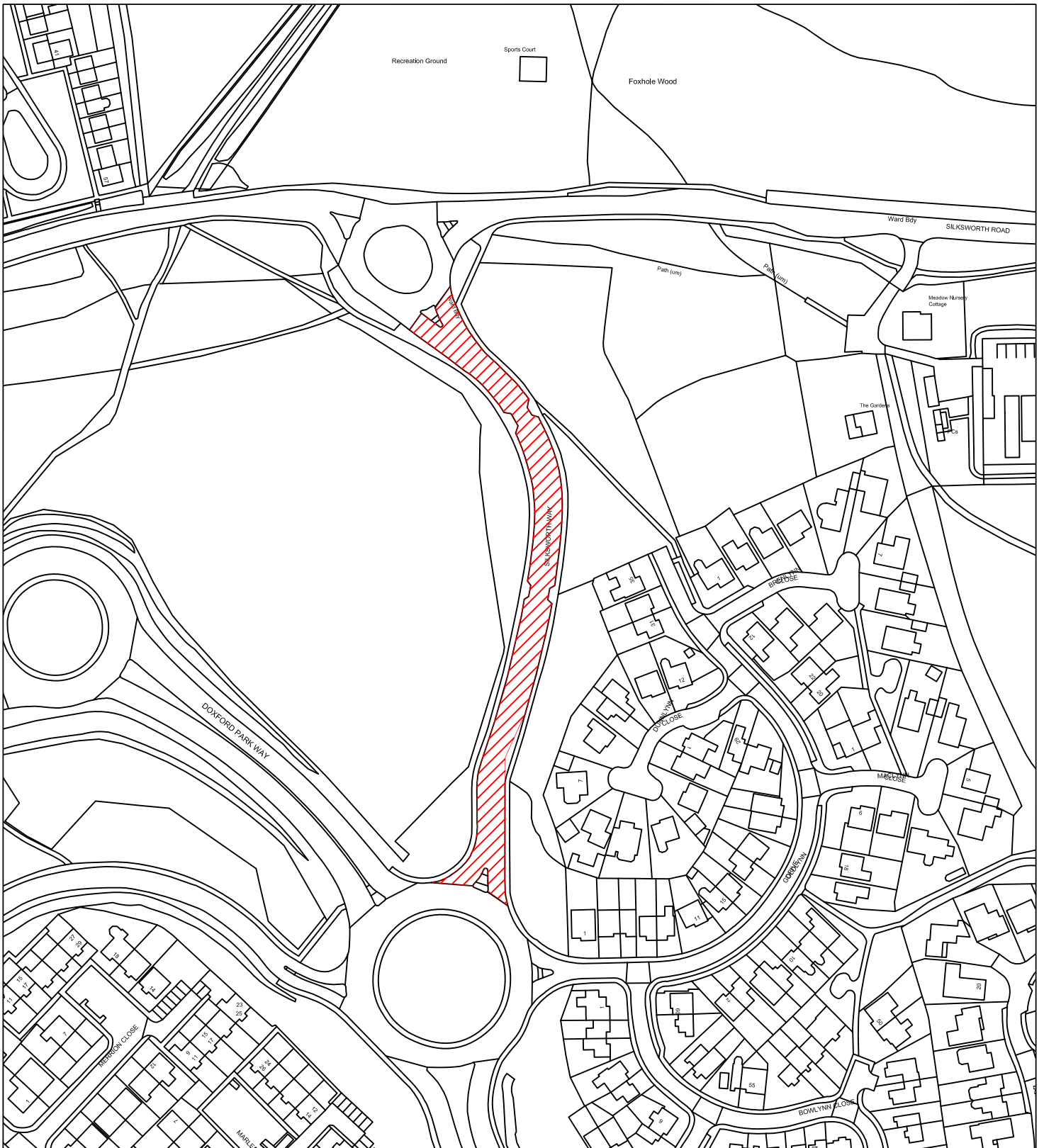
 Proposed works location.
 Approximate works area 831m²



Sunderland City Council

Infrastructure and Transportation,
 City Development,
 Plater Way
 City Hall
 Sunderland
 SR1 3AA
 Telephone: 0191 520 5555
 Web: www.sunderland.gov.uk


PROJECT			
HIGHWAY MAINTENANCE PROGRAMME 2023/2024			
TITLE		WARD	
A690 DURHAM ROAD (DUNELM)		ST MICHAELS	
PROJECT LEADER		NORTH 	
G. CARR			
DRAWN BY	CHECKED BY		APPROVED BY
GS	T.SMITH		-
DATE	SCALE		SHEET SIZE
03/2022	1:1000	A4	
DRAWING No.		REVISION	
10/HM/202324/120		0	



Reproduced from the Ordnance Survey mapping with the permission of the Controller of Her Majesty's Stationary Office © Crown Copyright. Unauthorised reproduction infringes Crown Copyright and may lead to prosecution or civil proceedings.
 City of Sunderland. Licence No. 100018385. Date: 2023

***All Dimensions shown are Indicative, Start and End point to be confirmed by Engineer on site.**

KEY

 Proposed works location.
 Approximate works area 2538m²

PROJECT

HIGHWAY MAINTENANCE PROGRAMME 2023/2024

TITLE

B1286 SILKSWORTH WAY

WARD

ST MICHAELS

PROJECT LEADER

G. CARR

NORTH

DRAWN BY

GS

CHECKED BY

T.SMITH

APPROVED BY

-

DATE

03/2022

SCALE

1:2000

SHEET SIZE

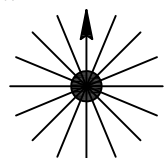
A4

DRAWING No.

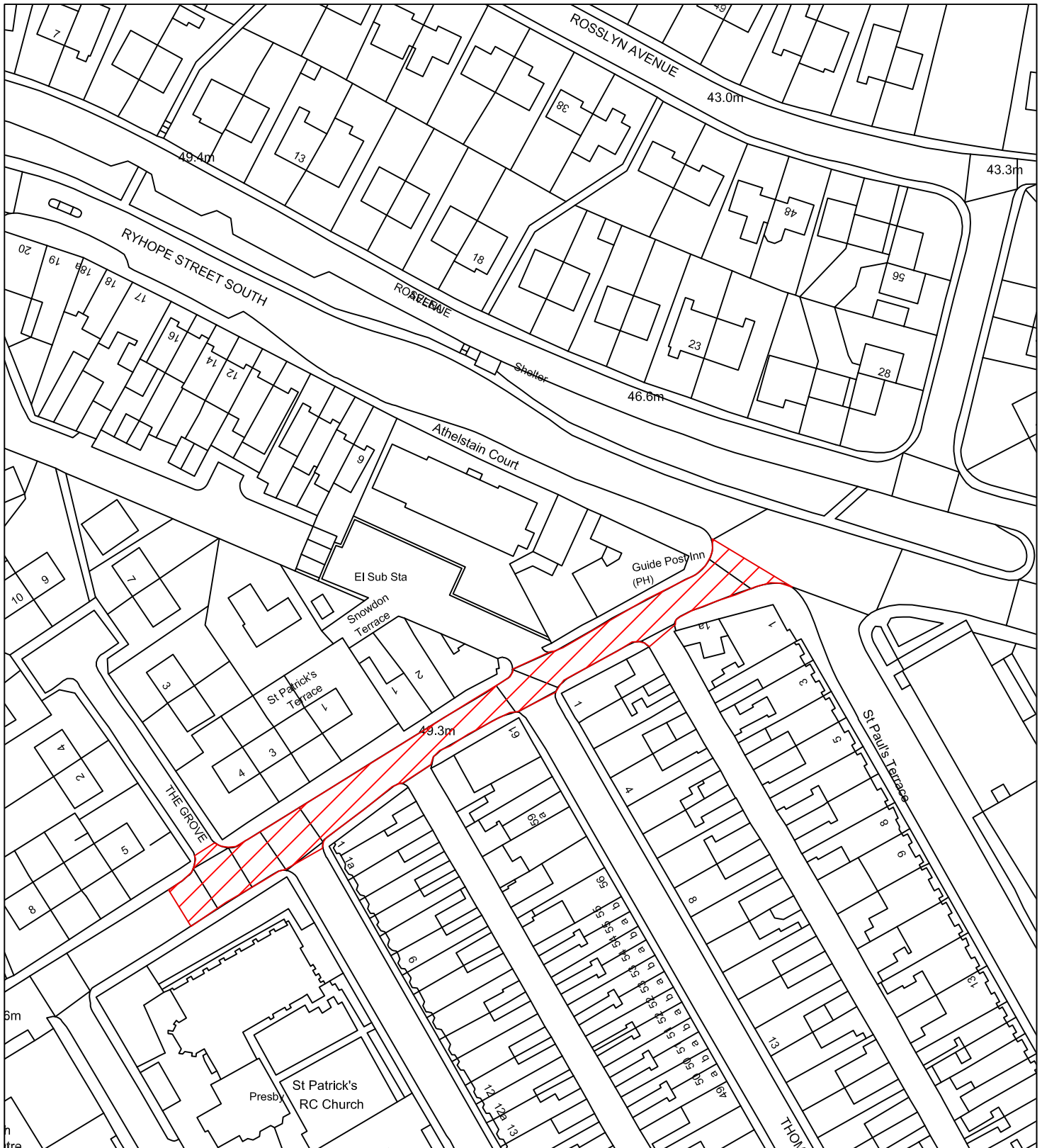
10/HM/202324/121

REVISION

0




Infrastructure and Transportation,
 City Development,
 Plater Way
 City Hall
 Sunderland
 SR1 3AA
 Telephone: 0191 520 5555
 Web: www.sunderland.gov.uk



Reproduced from the Ordnance Survey mapping with the permission of the Controller of Her Majesty's Stationary Office © Crown Copyright. Unauthorised reproduction infringes Crown Copyright and may lead to prosecution or civil proceedings.
City of Sunderland. Licence No. 100018385. Date: 2023

***All Dimensions shown are Indicative,
Start and End point to be confirmed by
Engineer on site.**

KEY

 Proposed works location.
Approximate works area 885m²

PROJECT

HIGHWAY MAINTENANCE PROGRAMME 2023/2024

TITLE

BURDON LANE

WARD

RYHOPE

PROJECT LEADER

G. CARR

NORTH

DRAWN BY
P. Everett

CHECKED BY
T. SMITH

APPROVED BY
-

DATE
04/11/2021

SCALE
1:1000

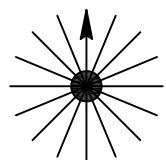
SHEET SIZE
A4

DRAWING No.

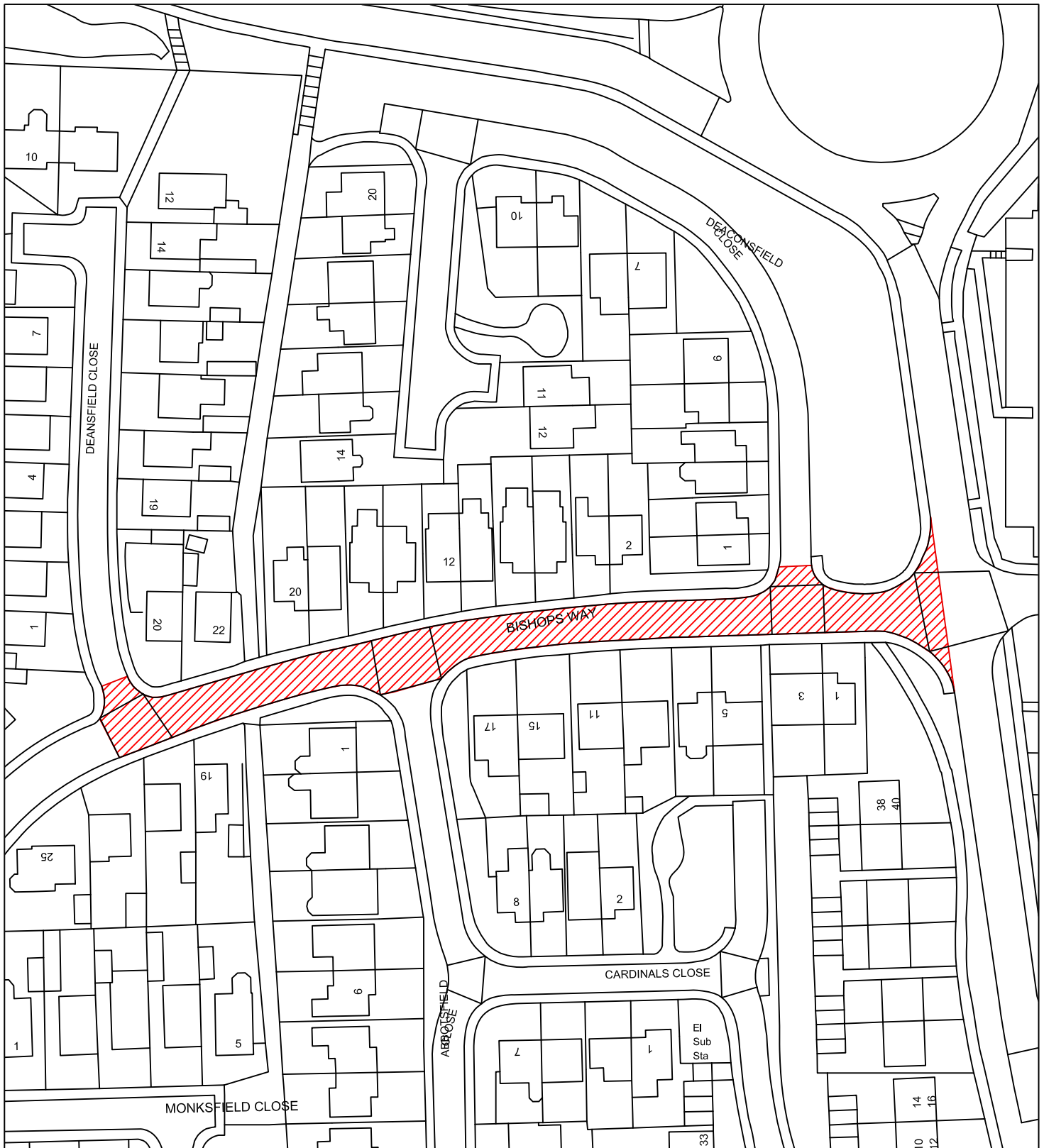
10/HM/202324/123

REVISION

0




Infrastructure and Transportation,
City Development,
Plater Way
City Hall
Sunderland
SR1 3AA
Telephone: 0191 520 5555
Web: www.sunderland.gov.uk



Reproduced from the Ordnance Survey mapping with the permission of the Controller of Her Majesty's Stationary Office © Crown Copyright. Unauthorised reproduction infringes Crown Copyright and may lead to prosecution or civil proceedings.
City of Sunderland. Licence No. 100018385. Date: 2023

***All Dimensions shown are Indicative,
Start and End point to be confirmed by
Engineer on site.**

KEY

 Proposed works location.
Approximate works area 1330m²

PROJECT

HIGHWAY MAINTENANCE PROGRAMME 2023/2024

TITLE

BISHOPS WAY

WARD

DOXFORD

PROJECT LEADER

G. CARR

NORTH

DRAWN BY

GS

CHECKED BY

T.SMITH

APPROVED BY

-

DATE

01/2022

SCALE

1:1000

SHEET SIZE

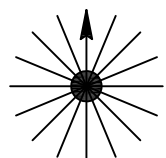
A4

DRAWING No.

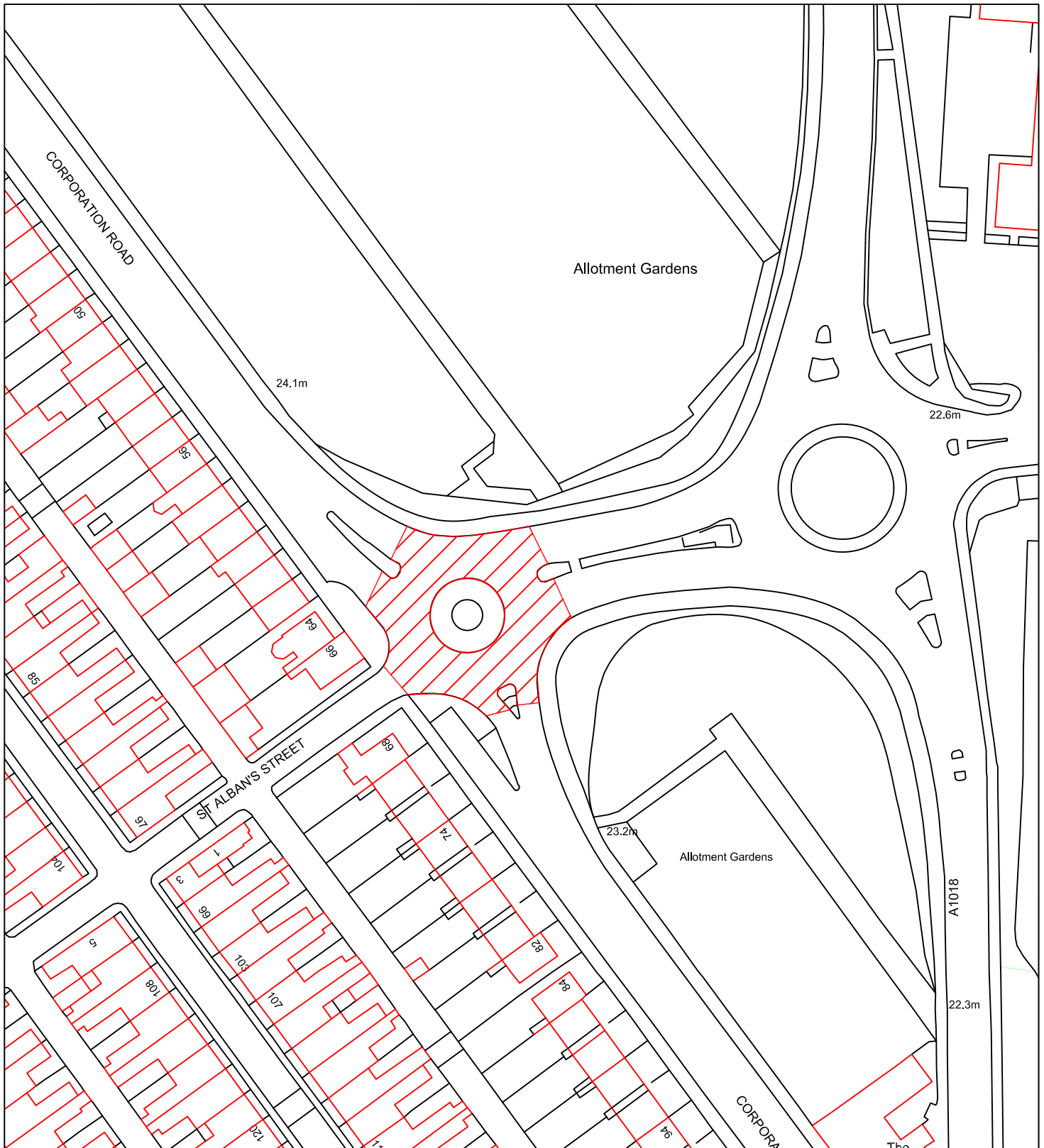
10/HM/202324/124

REVISION

0




Infrastructure and Transportation,
City Development,
Plater Way
City Hall
Sunderland
SR1 3AA
Telephone: 0191 520 5555
Web: www.sunderland.gov.uk



Reproduced from the Ordnance Survey mapping with the permission of the Controller of Her Majesty's Stationary Office © Crown Copyright. Unauthorised reproduction infringes Crown Copyright and may lead to prosecution or civil proceedings.
City of Sunderland. Licence No. 100018385. Date: 2023

***All Dimensions shown are Indicative, Start and End point to be confirmed by Engineer on site.**

KEY

 Proposed works location.
Approximate works area 923 m²

PROJECT

HIGHWAY MAINTENANCE PROGRAMME 2023/2024

TITLE

CORPORATION ROAD ROUNDABOUT

WARD

HENDON

PROJECT LEADER

G. CARR

NORTH

DRAWN BY

MD

CHECKED BY

T.SMITH

APPROVED BY

-

DATE

13/12/2021

SCALE

1:500

SHEET SIZE

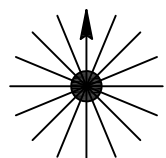
A4

DRAWING No.

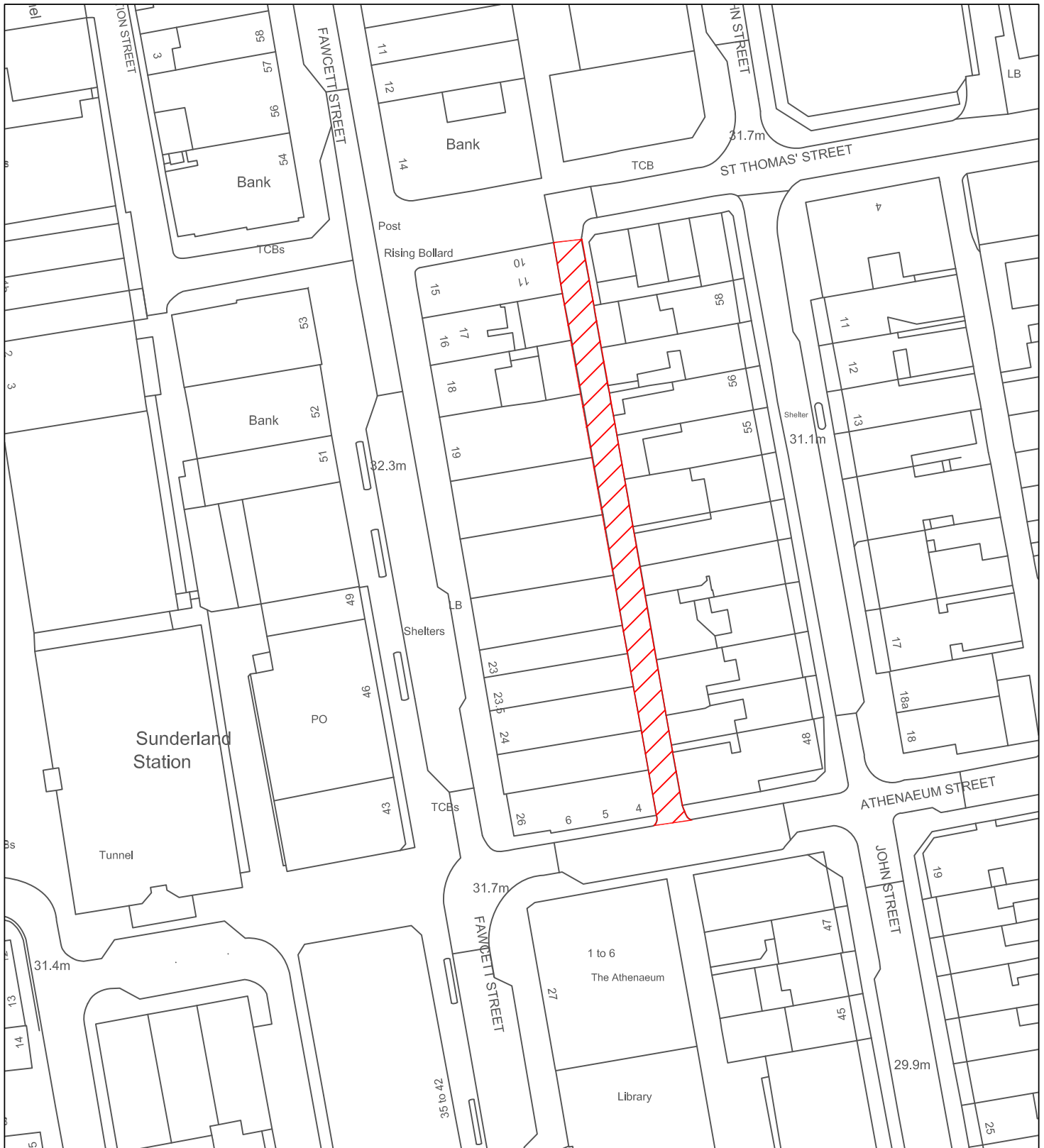
10/HM/202324/125

REVISION

0




Infrastructure and Transportation,
City Development,
Plater Way
City Hall
Sunderland
SR1 3AA
Telephone: 0191 520 5555
Web: www.sunderland.gov.uk

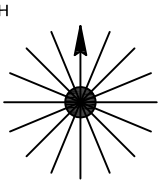


Reproduced from the Ordnance Survey mapping with the permission of the Controller of Her Majesty's Stationary Office © Crown Copyright. Unauthorised reproduction infringes Crown Copyright and may lead to prosecution or civil proceedings.
City of Sunderland. Licence No. 100018385. Date: 2023

***All Dimensions shown are Indicative, Start and End point to be confirmed by Engineer on site.**

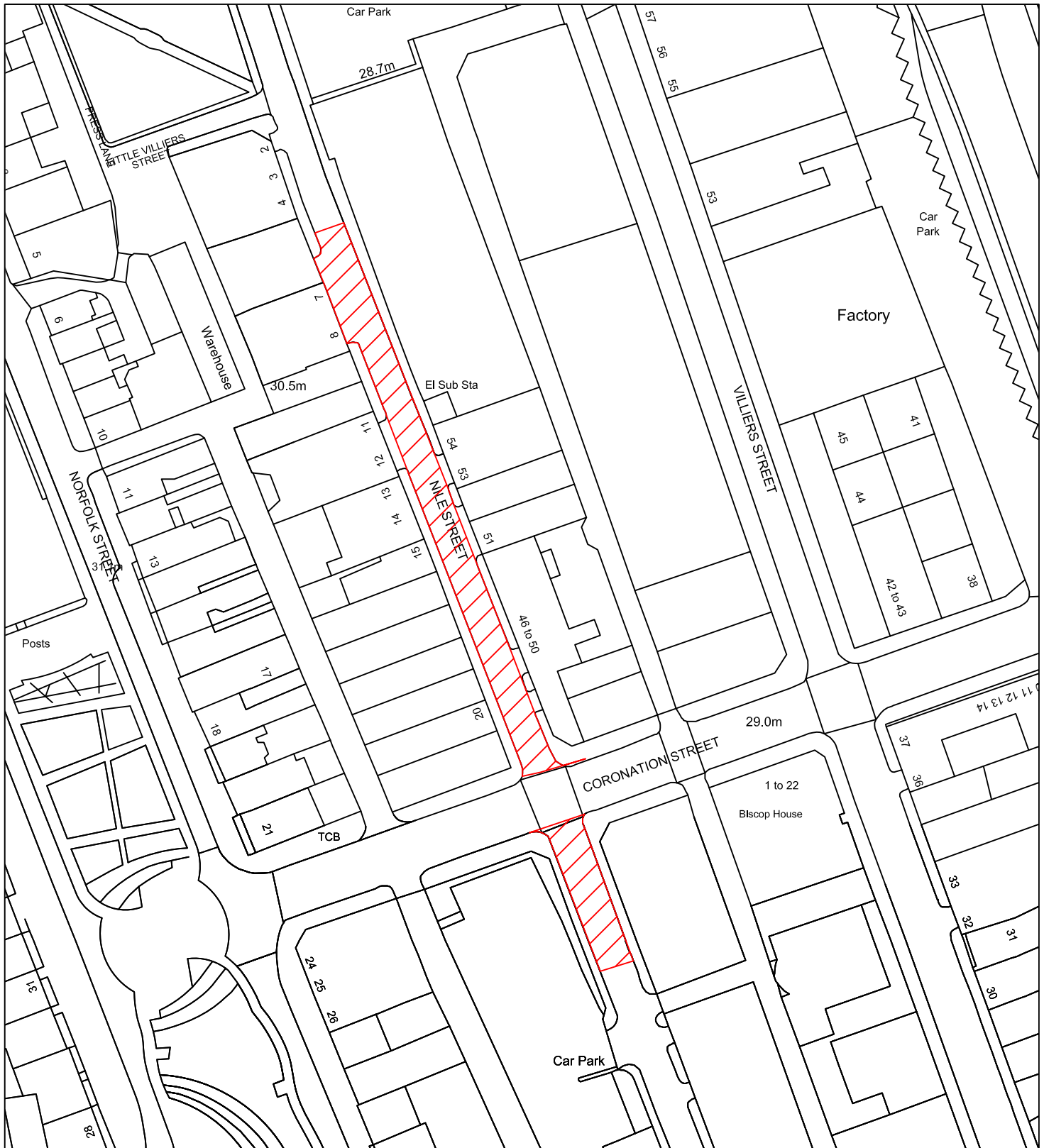
KEY

 Proposed works location.
Approximate works area 576 m²

PROJECT			HIGHWAY MAINTENANCE PROGRAMME 2023/2024		
TITLE		WARD			
FAWCETT STREET EAST BACK PHASE 1		HENDON			
PROJECT LEADER			NORTH		
G. CARR					
DRAWN BY	CHECKED BY	APPROVED BY			
GS	T.SMITH	-			
DATE	SCALE	SHEET SIZE			
01/2022	1:1000	A4			
DRAWING No.		REVISION			
10/HM/202324/126		0			




Infrastructure and Transportation,
City Development,
Plater Way
City Hall
Sunderland
SR1 3AA
Telephone: 0191 520 5555
Web: www.sunderland.gov.uk



Reproduced from the Ordnance Survey mapping with the permission of the Controller of Her Majesty's Stationary Office © Crown Copyright. Unauthorised reproduction infringes Crown Copyright and may lead to prosecution or civil proceedings.
City of Sunderland. Licence No. 100018385. Date: 2023

***All Dimensions shown are Indicative, Start and End point to be confirmed by Engineer on site.**

KEY

 Proposed works location.
Approximate works area 319 m²

PROJECT

HIGHWAY MAINTENANCE PROGRAMME 2023/2024

TITLE

NILE STREET PHASE 1 & 2

WARD

HENDON

PROJECT LEADER

G. CARR

NORTH

DRAWN BY

GS

CHECKED BY

T.SMITH

APPROVED BY

-

DATE

01/2022

SCALE

1:1000

SHEET SIZE

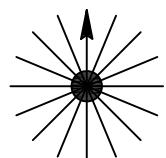
A4

DRAWING No.

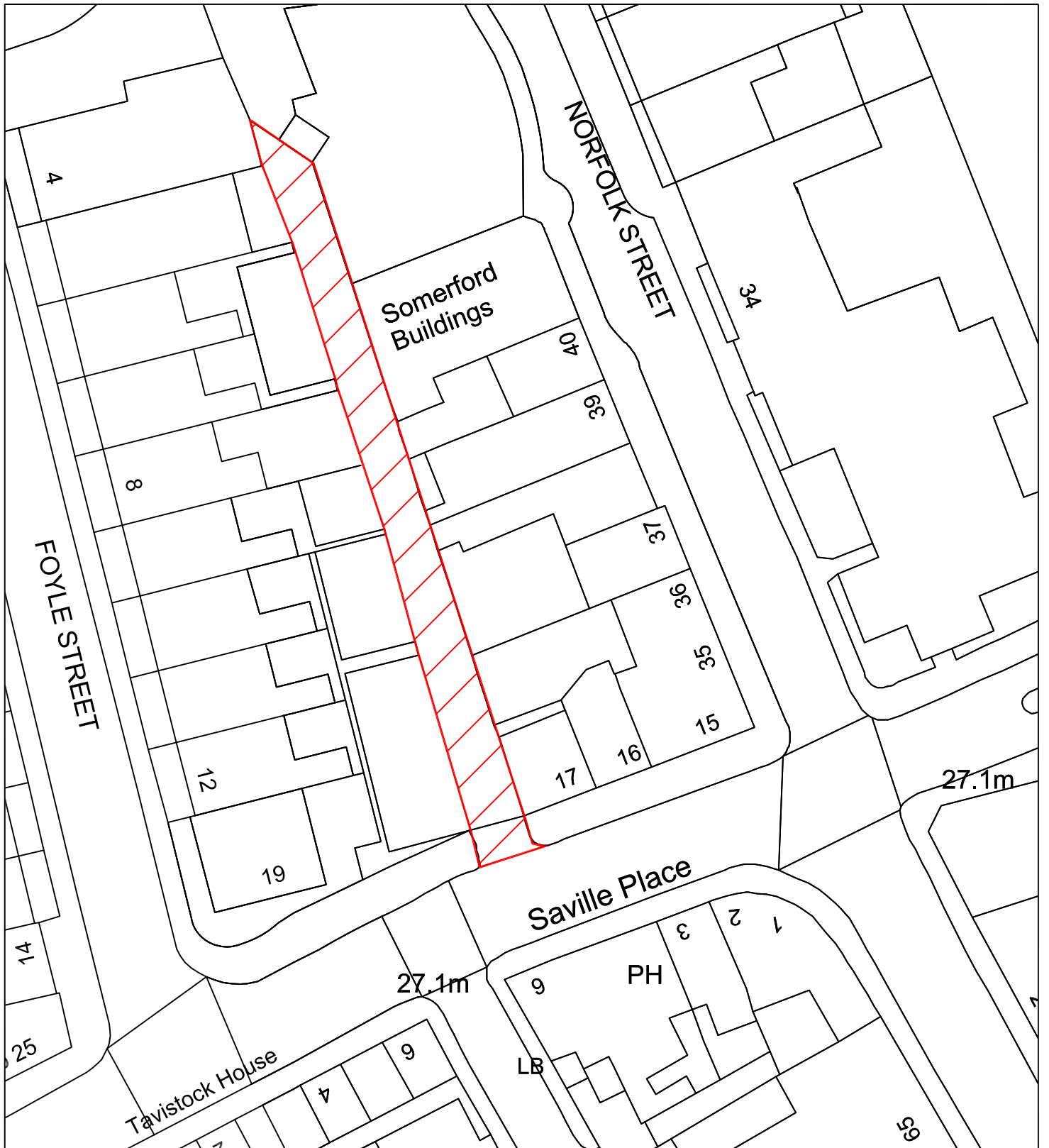
10/HM/202324/127

REVISION

0




Infrastructure and Transportation,
City Development,
Plater Way
City Hall
Sunderland
SR1 3AA
Telephone: 0191 520 5555
Web: www.sunderland.gov.uk



Reproduced from the Ordnance Survey mapping with the permission of the Controller of Her Majesty's Stationary Office © Crown Copyright. Unauthorised reproduction infringes Crown Copyright and may lead to prosecution or civil proceedings.
City of Sunderland. Licence No. 100018385. Date: 2023

*All Dimensions shown are Indicative, Start and End point to be confirmed by Engineer on site.

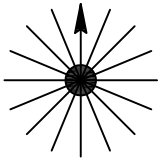
KEY

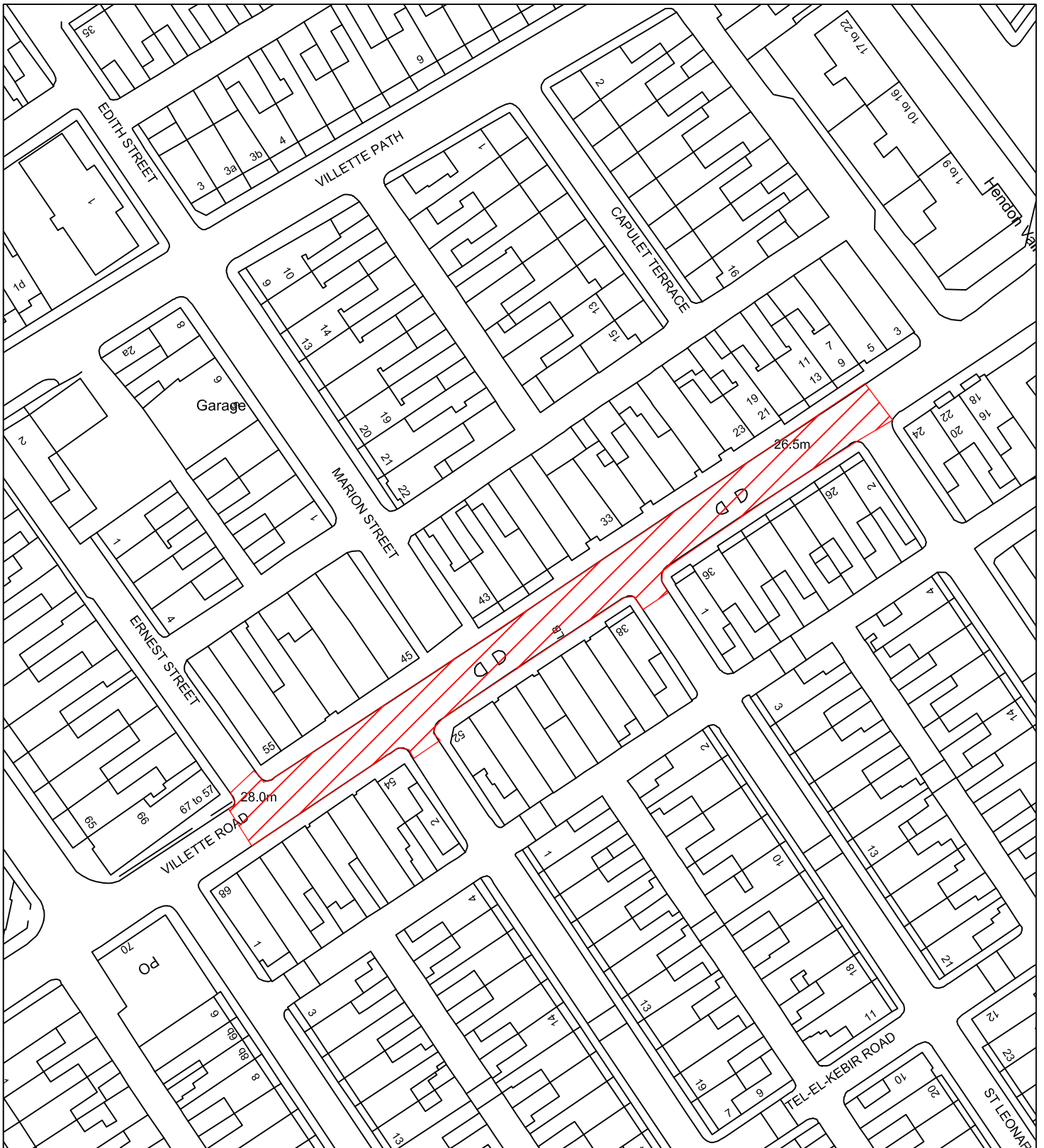
 Proposed works location.
Approximate works area 317 m²



Sunderland City Council

Infrastructure and Transportation,
City Development,
Plater Way
City Hall
Sunderland
SR1 3AA
Telephone: 0191 520 5555
Web: www.sunderland.gov.uk


PROJECT			HIGHWAY MAINTENANCE PROGRAMME 2023/2024				
TITLE		FOYLE STREET EAST BACK		WARD		HENDON	
PROJECT LEADER			G. CARR			NORTH 	
DRAWN BY		CHECKED BY		APPROVED BY			
GS		T.SMITH		-			
DATE		SCALE		SHEET SIZE			
01/2022		1:500		A4			
DRAWING No.			10/HM/202324/128			REVISION	
						0	



Reproduced from the Ordnance Survey mapping with the permission of the Controller of Her Majesty's Stationary Office © Crown Copyright. Unauthorised reproduction infringes Crown Copyright and may lead to prosecution or civil proceedings.
City of Sunderland. Licence No. 100018385. Date: 2023

***All Dimensions shown are Indicative, Start and End point to be confirmed by Engineer on site.**

KEY

 Proposed works location.
Approximate works area 1214 m²



Infrastructure and Transportation,
City Development,
Plater Way
City Hall
Sunderland
SR1 3AA
Telephone: 0191 520 5555
Web: www.sunderland.gov.uk

PROJECT

HIGHWAY MAINTENANCE PROGRAMME 2023/2024

TITLE

VILLETTE ROAD

WARD

HENDON

PROJECT LEADER

G. CARR

NORTH

DRAWN BY

GS

CHECKED BY

T.SMITH

APPROVED BY

-

DATE

03/2022

SCALE

1:1000

SHEET SIZE

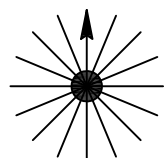
A4

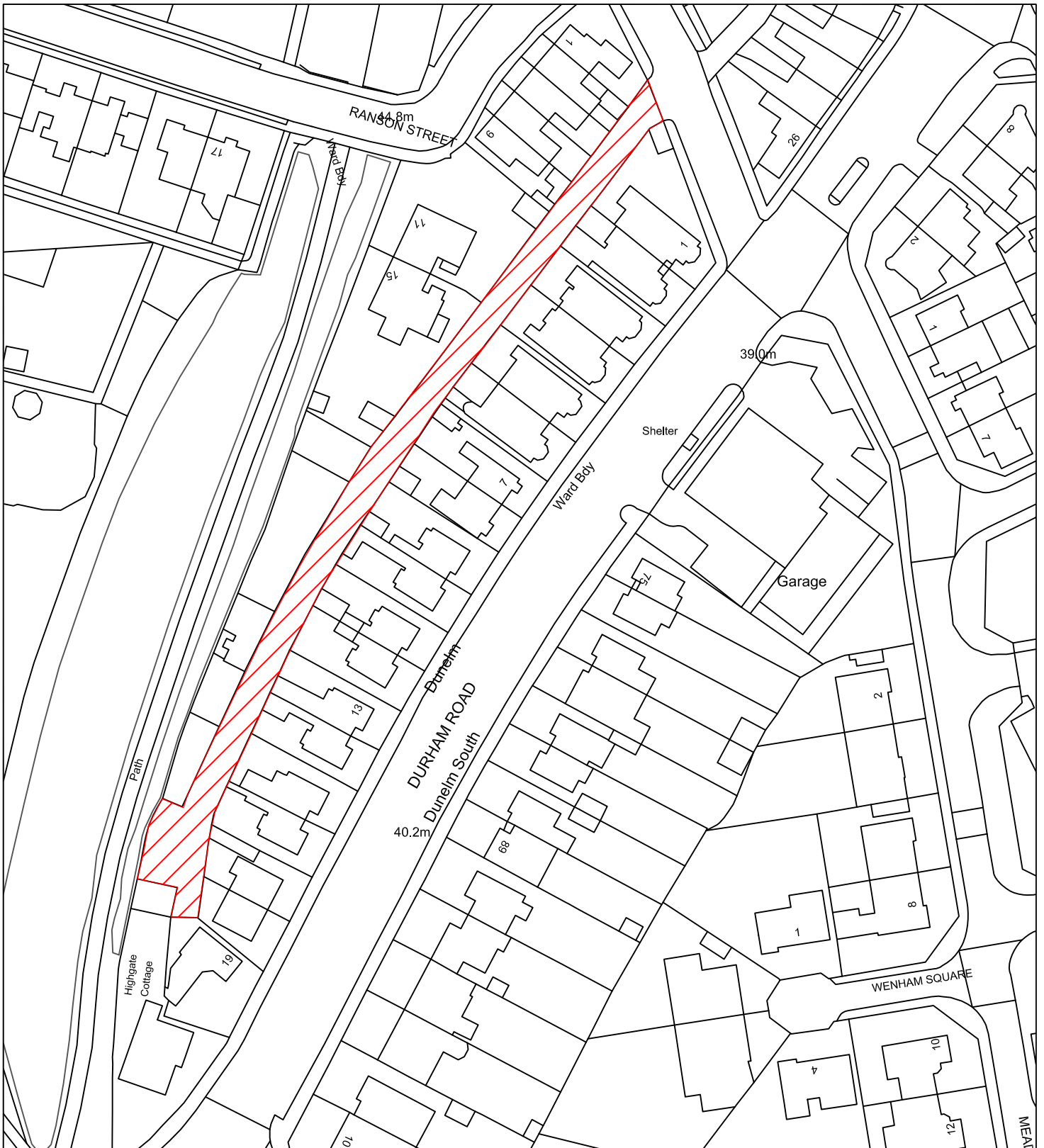
DRAWING No.

10/HM/202324/129

REVISION

0






Reproduced from the Ordnance Survey mapping with the permission of the Controller of Her Majesty's Stationary Office © Crown Copyright. Unauthorised reproduction infringes Crown Copyright and may lead to prosecution or civil proceedings.
City of Sunderland. Licence No. 100018385. Date: 2023

***All Dimensions shown are Indicative, Start and End point to be confirmed by Engineer on site.**

KEY

 Proposed works location.
Approximate works area 1060 m²

PROJECT

HIGHWAY MAINTENANCE PROGRAMME 2023/2024

TITLE

DUNELM (WEST BACK)

WARD

MILLFIELD

PROJECT LEADER

G. CARR

NORTH

DRAWN BY

GS

CHECKED BY

T.SMITH

APPROVED BY

-

DATE

01/2022

SCALE

1:1000

SHEET SIZE

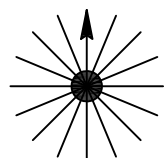
A4

DRAWING No.

10/HM/202324/131

REVISION

0




Infrastructure and Transportation,
City Development,
Plater Way
City Hall
Sunderland
SR1 3AA
Telephone: 0191 520 5555
Web: www.sunderland.gov.uk



Reproduced from the Ordnance Survey mapping with the permission of the Controller of Her Majesty's Stationary Office © Crown Copyright. Unauthorised reproduction infringes Crown Copyright and may lead to prosecution or civil proceedings.
 City of Sunderland. Licence No. 100018385. Date: 2023

***All Dimensions shown are Indicative,
 Start and End point to be confirmed by
 Engineer on site.**

KEY

 Proposed works location.
 Approximate works area 288 m²



Infrastructure and Transportation,
 City Development,
 Plater Way
 City Hall
 Sunderland
 SR1 3AA
 Telephone: 0191 520 5555
 Web: www.sunderland.gov.uk

PROJECT

HIGHWAY MAINTENANCE PROGRAMME 2023/2024

TITLE

GILSLAND STREET EAST BACK

WARD

MILLFIELD

PROJECT LEADER

G. CARR

NORTH

DRAWN BY

GS

CHECKED BY

T.SMITH

APPROVED BY

-

DATE

01/2022

SCALE

1:1000

SHEET SIZE

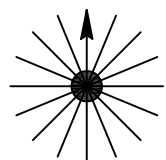
A4

DRAWING No.

10/HM/202324/132

REVISION

0






Reproduced from the Ordnance Survey mapping with the permission of the Controller of Her Majesty's Stationary Office © Crown Copyright. Unauthorised reproduction infringes Crown Copyright and may lead to prosecution or civil proceedings.
City of Sunderland. Licence No. 100018385. Date: 2023

***All Dimensions shown are Indicative,
Start and End point to be confirmed by
Engineer on site.**

KEY

 Proposed works location.
Approximate works area 285 m²

PROJECT

HAWTHORN STREET EAST BACK

TITLE

HAWTHORN STREET EAST BACK

WARD

MILLFIELD

PROJECT LEADER

G. CARR

NORTH

DRAWN BY

GS

CHECKED BY

T.SMITH

APPROVED BY

-

DATE

01/2022

SCALE

1:1000

SHEET SIZE

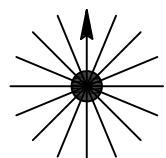
A4

DRAWING No.

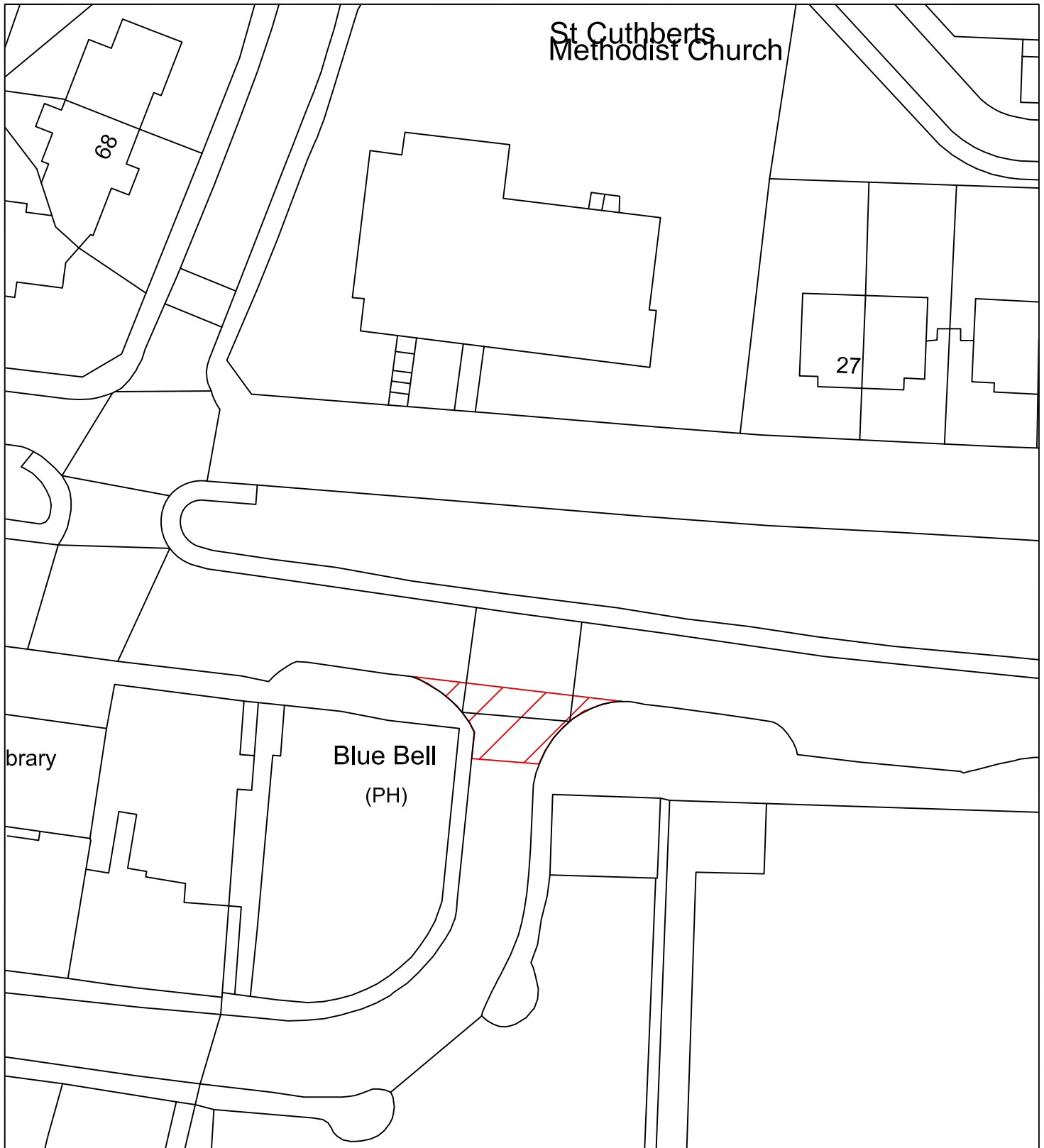
10/HM/202324/133

REVISION

0




Infrastructure and Transportation,
City Development,
Plater Way
City Hall
Sunderland
SR1 3AA
Telephone: 0191 520 5555
Web: www.sunderland.gov.uk

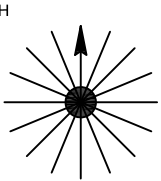


Reproduced from the Ordnance Survey mapping with the permission of the Controller of Her Majesty's Stationary Office © Crown Copyright. Unauthorised reproduction infringes Crown Copyright and may lead to prosecution or civil proceedings.
City of Sunderland. Licence No. 100018385. Date: 2023

***All Dimensions shown are Indicative, Start and End point to be confirmed by Engineer on site.**

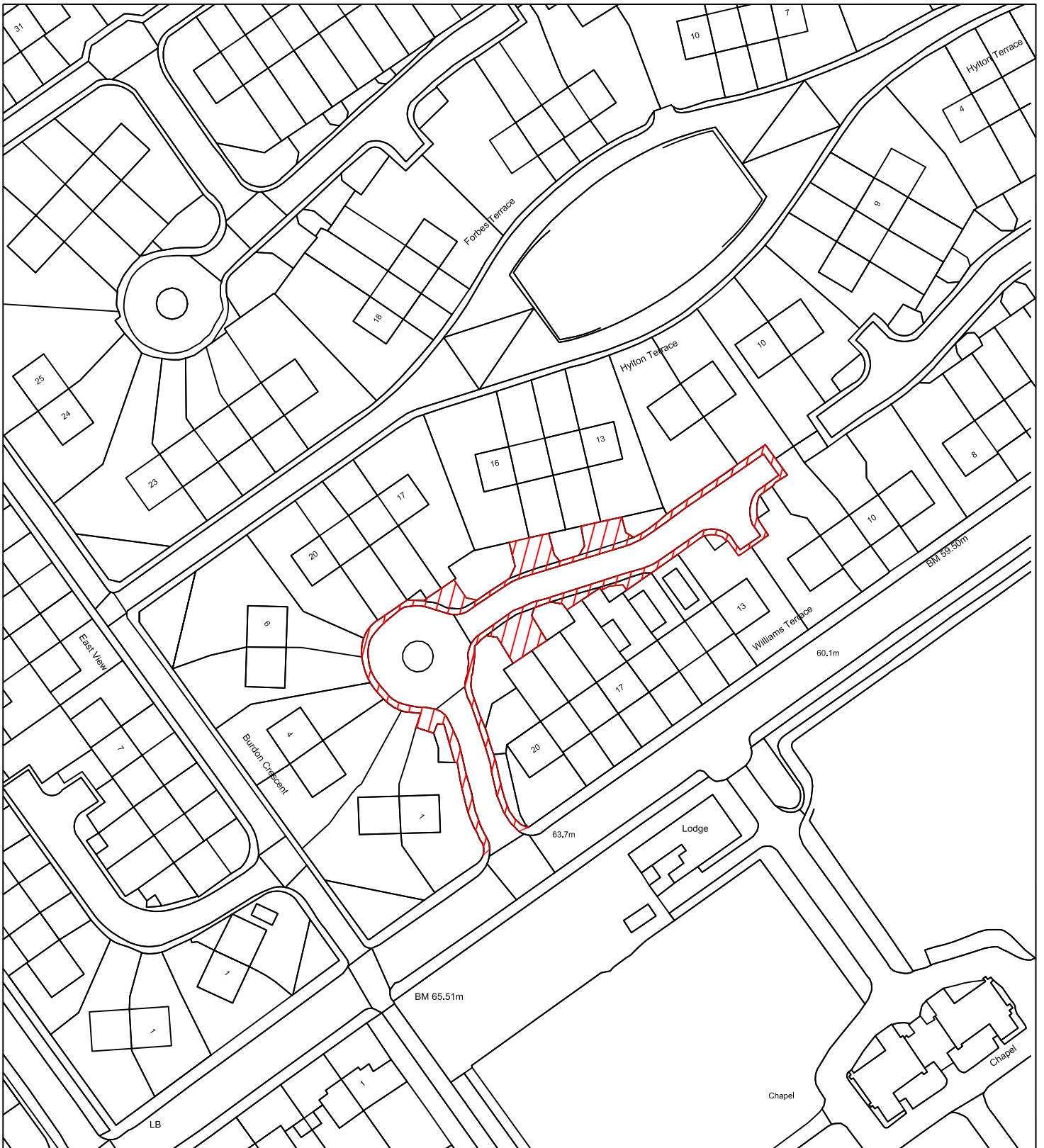
KEY

 Proposed works location.
Approximate works area 67 m²

PROJECT				
HIGHWAY MAINTENANCE PROGRAMME 2023/2024				
TITLE	WARD			
BACK RYHOPE STREET	RYHOPE			
PROJECT LEADER	NORTH			
G. CARR				
DRAWN BY			CHECKED BY	APPROVED BY
GS			T.SMITH	-
DATE			SCALE	SHEET SIZE
01/2022	1:1000	A4		
DRAWING No.	REVISION			
10/HM/202324/134	0			




Infrastructure and Transportation,
City Development,
Plater Way
City Hall
Sunderland
SR1 3AA
Telephone: 0191 520 5555
Web: www.sunderland.gov.uk



Reproduced from the Ordnance Survey mapping with the permission of the Controller of Her Majesty's Stationary Office © Crown Copyright. Unauthorised reproduction infringes Crown Copyright and may lead to prosecution or civil proceedings.
 City of Sunderland. Licence No. 100018385. Date: 2023

***All Dimensions shown are Indicative, Start and End point to be confirmed by Engineer on site.**

KEY

 Proposed works location.
 Approximate works area 471 m²

PROJECT

HIGHWAY MAINTENANCE PROGRAMME 2023/2024

TITLE

WILLIAMS TERRACE NORTH BACK

WARD

RYHOPE

PROJECT LEADER

G. CARR

NORTH

DRAWN BY

JE

CHECKED BY

T.SMITH

APPROVED BY

-

DATE

JAN 2020

SCALE

1:1000

SHEET SIZE

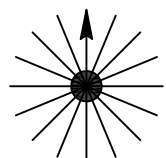
A4

DRAWING No.

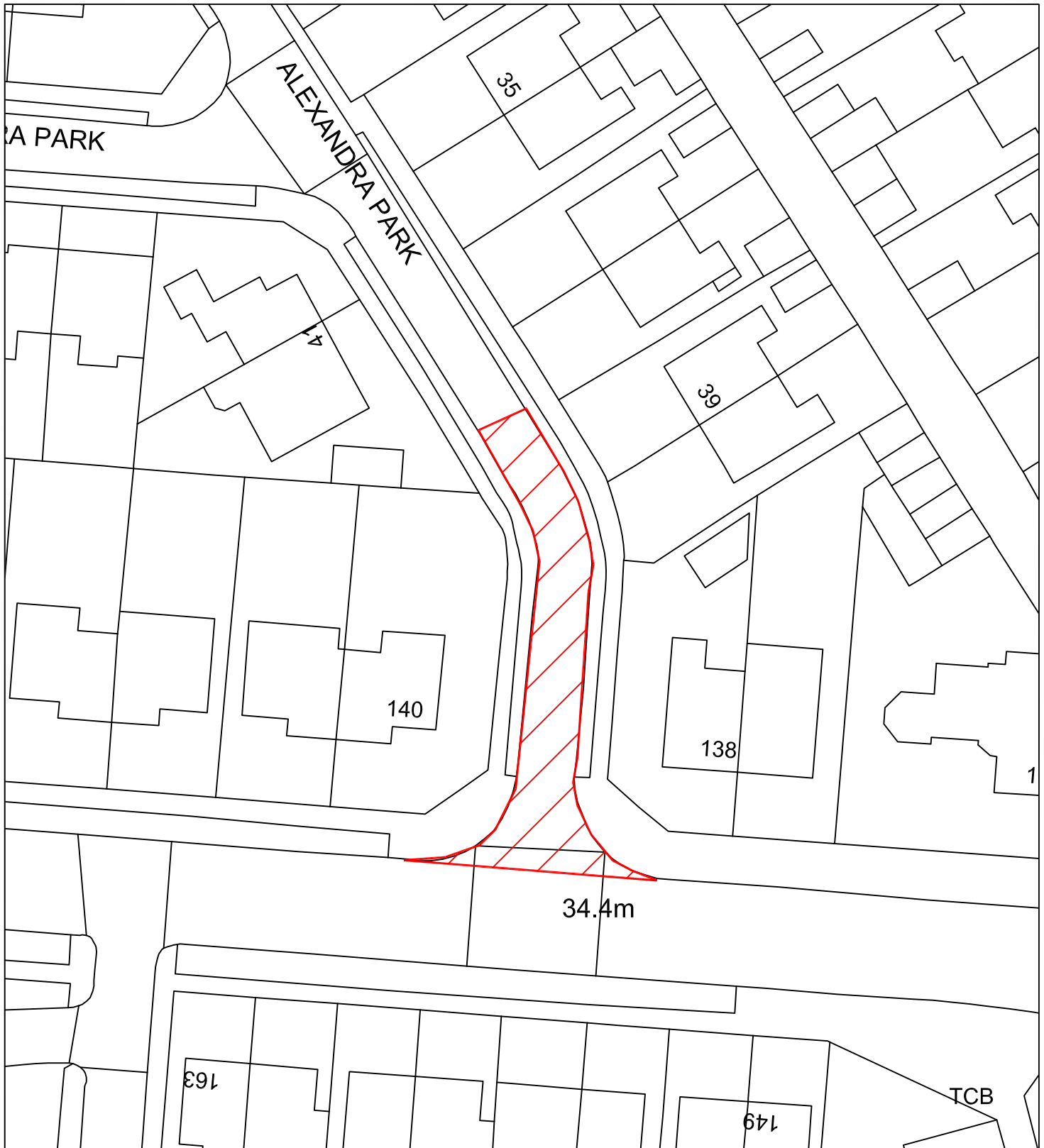
10/HM/202324/136

REVISION

0




Infrastructure and Transportation,
 City Development,
 Plater Way
 City Hall
 Sunderland
 SR1 3AA
 Telephone: 0191 520 5555
 Web: www.sunderland.gov.uk



Reproduced from the Ordnance Survey mapping with the permission of the Controller of Her Majesty's Stationary Office © Crown Copyright. Unauthorised reproduction infringes Crown Copyright and may lead to prosecution or civil proceedings.
City of Sunderland. Licence No. 100018385. Date: 2023

***All Dimensions shown are Indicative, Start and End point to be confirmed by Engineer on site.**

KEY

 Proposed works location.
Approximate works area 260 m²

PROJECT			HIGHWAY MAINTENANCE PROGRAMME 2023/2024				
TITLE		ALEXANDRA PARK		WARD		ST MICHAELS	
PROJECT LEADER			G. CARR			NORTH 	
DRAWN BY	GS	CHECKED BY	T.SMITH	APPROVED BY	-		
DATE	01/2022	SCALE	1:1000	SHEET SIZE	A4		
DRAWING No.	10/HM/202324/137			REVISION	0		




Infrastructure and Transportation,
City Development,
Plater Way
City Hall
Sunderland
SR1 3AA
Telephone: 0191 520 5555
Web: www.sunderland.gov.uk



Reproduced from the Ordnance Survey mapping with the permission of the Controller of Her Majesty's Stationary Office © Crown Copyright. Unauthorised reproduction infringes Crown Copyright and may lead to prosecution or civil proceedings.
City of Sunderland. Licence No. 100018385. Date: 2023

***All Dimensions shown are Indicative, Start and End point to be confirmed by Engineer on site.**

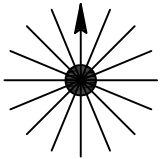
KEY

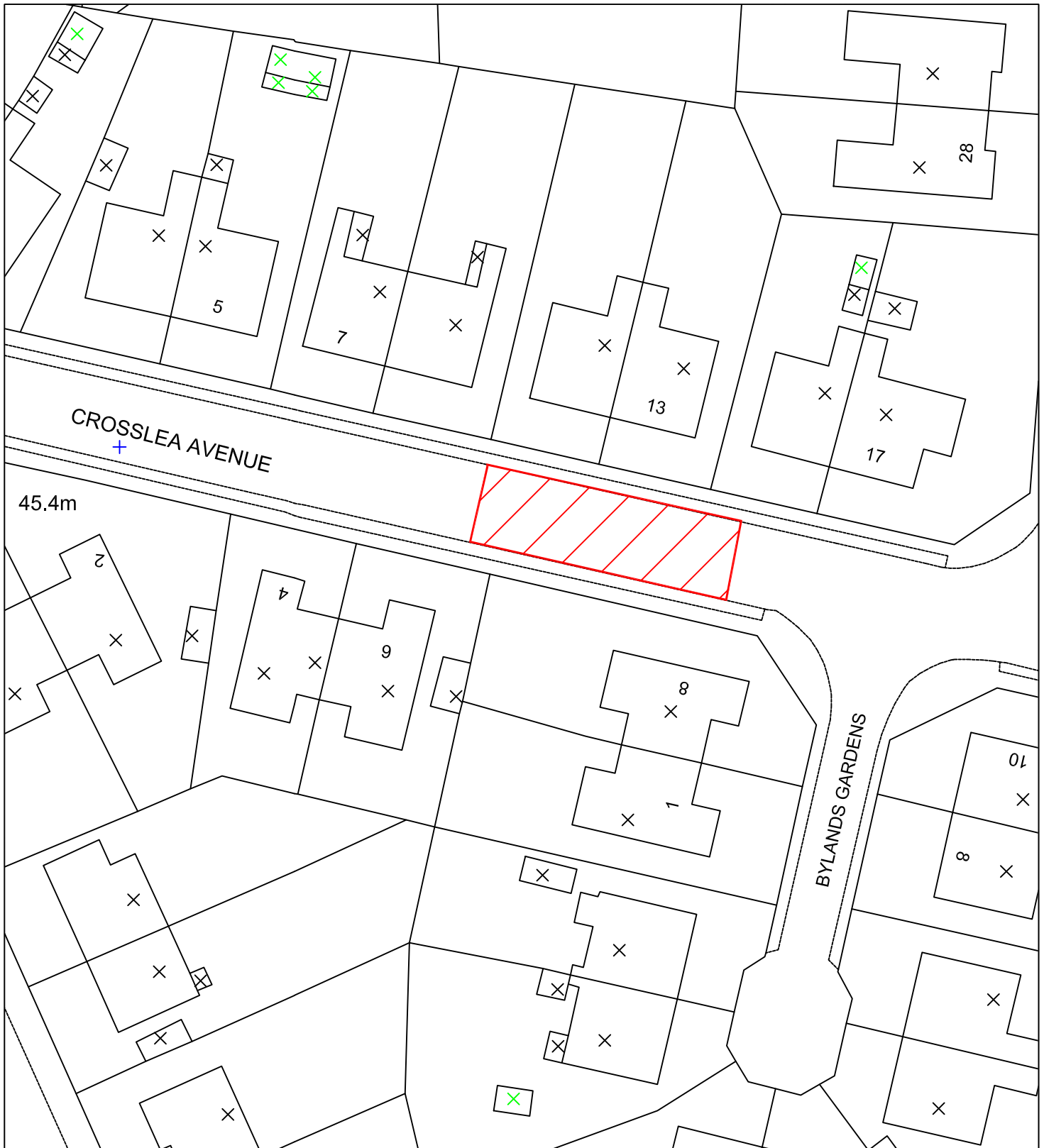
 Proposed works location.
Approximate works area 526m²



Sunderland City Council

Infrastructure and Transportation,
City Development,
Plater Way
City Hall
Sunderland
SR1 3AA
Telephone: 0191 520 5555
Web: www.sunderland.gov.uk


PROJECT			HIGHWAY MAINTENANCE PROGRAMME 2023/2024		
TITLE		AZALEA TERRACE EAST AND WEST BACK		WARD	
				ST MICHAELS	
PROJECT LEADER			G. CARR		
DRAWN BY		CHECKED BY		APPROVED BY	
GS		T.SMITH		-	
DATE		SCALE		SHEET SIZE	
01/2022		1:1000		A4	
DRAWING No.			REVISION		
10/HM/202324/138			0		
			NORTH		
					



Reproduced from the Ordnance Survey mapping with the permission of the Controller of Her Majesty's Stationary Office © Crown Copyright. Unauthorised reproduction infringes Crown Copyright and may lead to prosecution or civil proceedings.
 City of Sunderland. Licence No. 100018385. Date: 2023

***All Dimensions shown are Indicative, Start and End point to be confirmed by Engineer on site.**

KEY

 Proposed works location.
 Approximate works area 180 m²

PROJECT

HIGHWAY MAINTENANCE PROGRAMME 2023/2024

TITLE

CROSSLEA AVENUE

WARD

ST MICHAELS

PROJECT LEADER

G. CARR

NORTH

DRAWN BY

GS

CHECKED BY

T.SMITH

APPROVED BY

-

DATE

03 2023

SCALE

1:500

SHEET SIZE

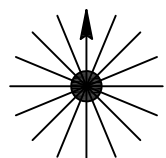
A4

DRAWING No.

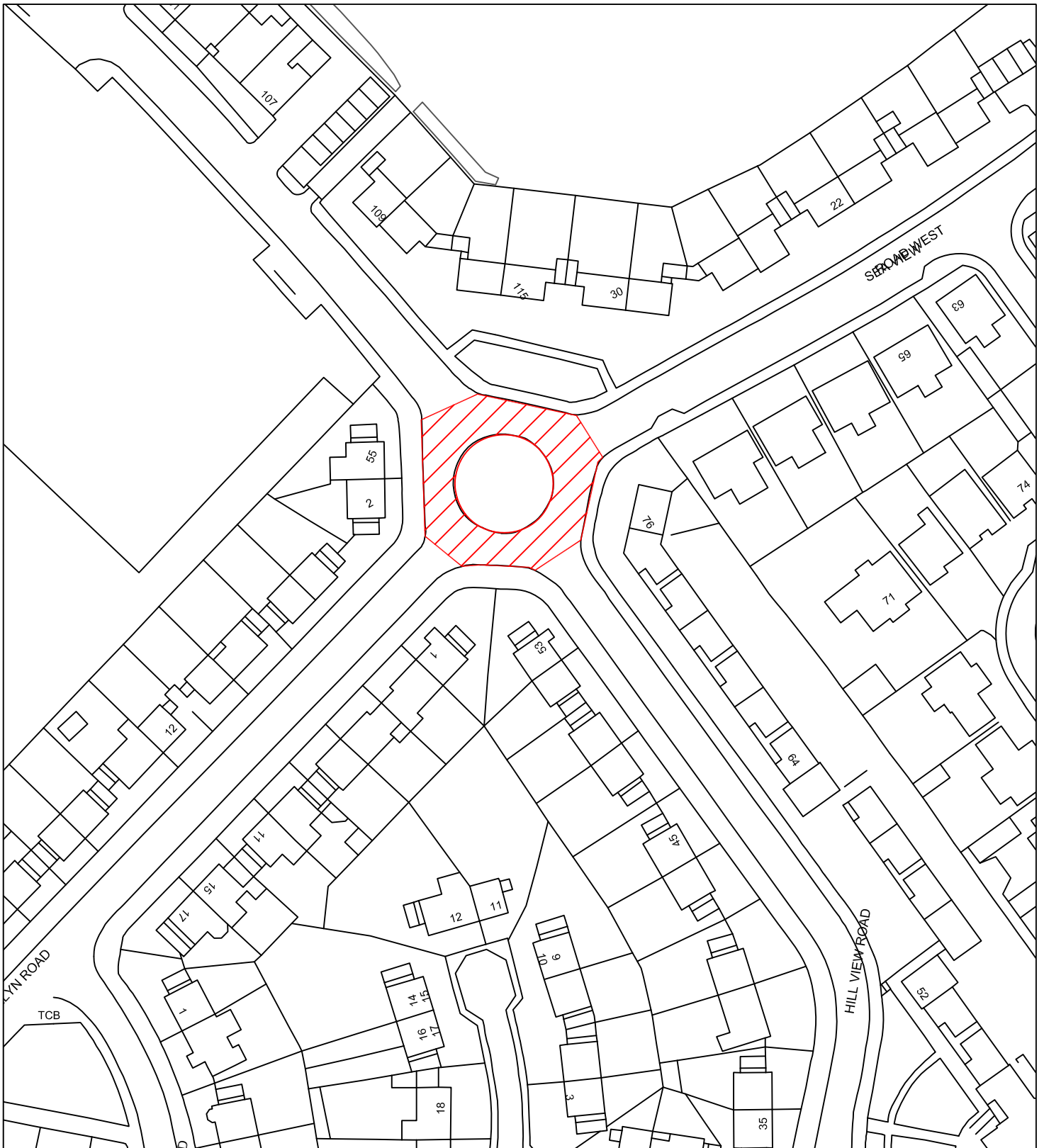
10/HM/202324/139

REVISION

0




Infrastructure and Transportation,
 City Development,
 Plater Way
 City Hall
 Sunderland
 SR1 3AA
 Telephone: 0191 520 5555
 Web: www.sunderland.gov.uk



Reproduced from the Ordnance Survey mapping with the permission of the Controller of Her Majesty's Stationary Office © Crown Copyright. Unauthorised reproduction infringes Crown Copyright and may lead to prosecution or civil proceedings.
City of Sunderland. Licence No. 100018385. Date: 2023

***All Dimensions shown are Indicative, Start and End point to be confirmed by Engineer on site.**

KEY

 Proposed works location.
Approximate works area 573 m²

PROJECT

HIGHWAY MAINTENANCE PROGRAMME 2023/2024

TITLE

HELVELLYN ROAD ROUNDABOUT

WARD

ST MICHAELS

PROJECT LEADER

G. CARR

NORTH

DRAWN BY

GS

CHECKED BY

T.SMITH

APPROVED BY

-

DATE

03/2022

SCALE

1:1000

SHEET SIZE

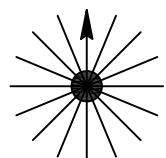
A4

DRAWING No.

10/HM/202324/140

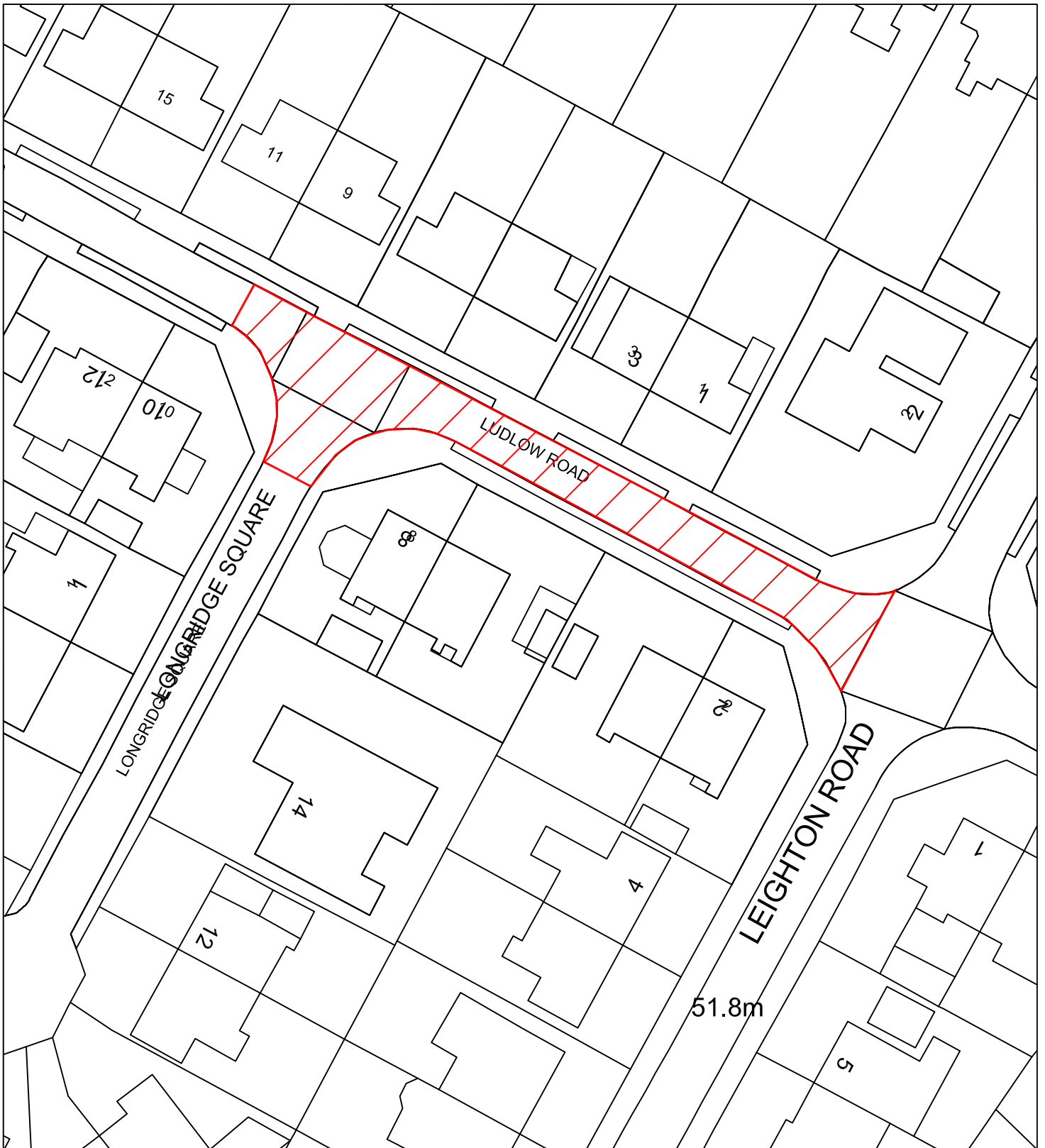
REVISION

0



Sunderland City Council


Infrastructure and Transportation,
City Development,
Plater Way
City Hall
Sunderland
SR1 3AA
Telephone: 0191 520 5555
Web: www.sunderland.gov.uk

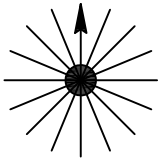


Reproduced from the Ordnance Survey mapping with the permission of the Controller of Her Majesty's Stationary Office © Crown Copyright. Unauthorised reproduction infringes Crown Copyright and may lead to prosecution or civil proceedings.
City of Sunderland. Licence No. 100018385. Date: 2023

***All Dimensions shown are Indicative, Start and End point to be confirmed by Engineer on site.**

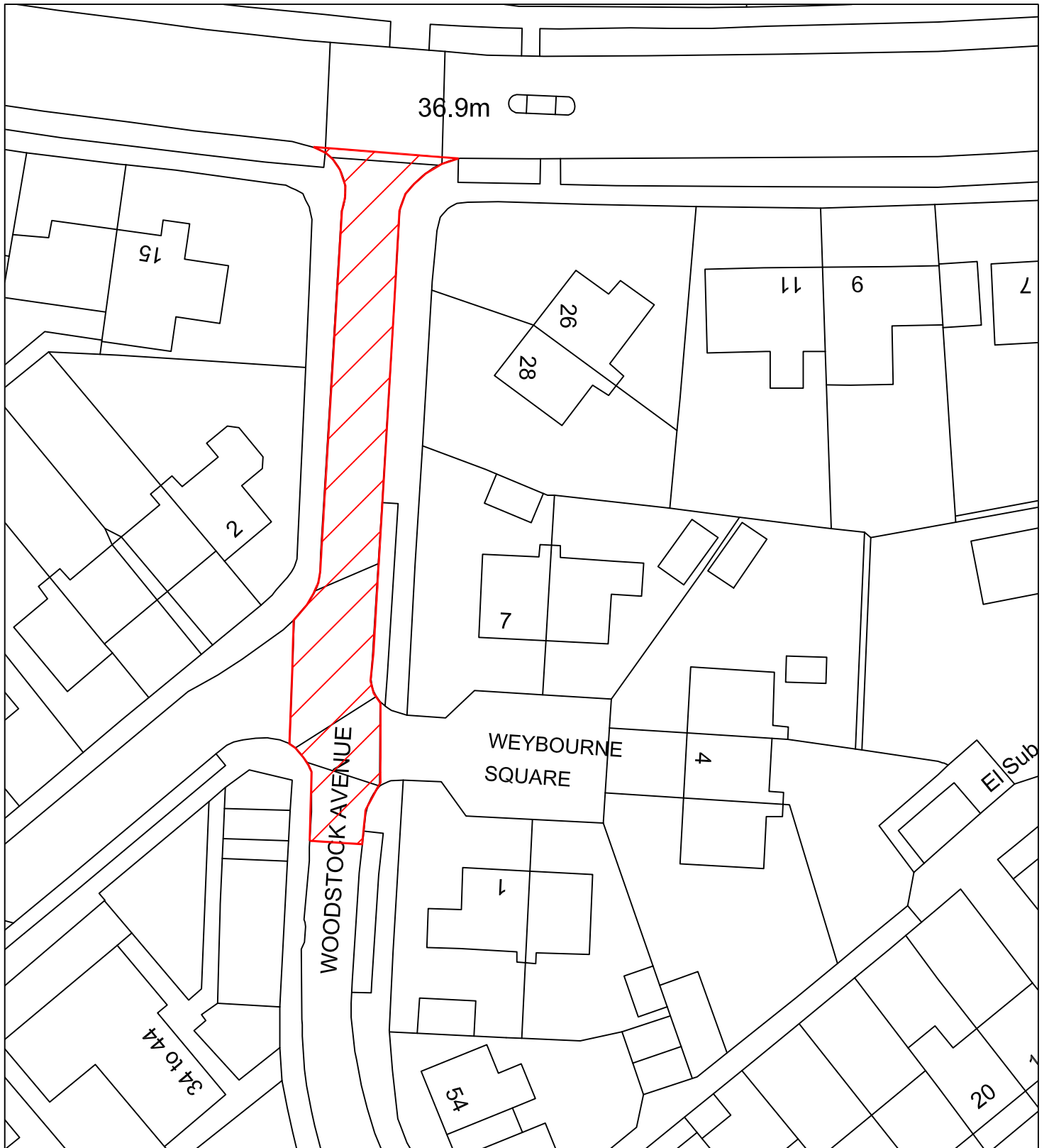
KEY

 Proposed works location.
Approximate works area 397 m²

PROJECT				
HIGHWAY MAINTENANCE PROGRAMME 2023/2024				
TITLE	WARD			
LUDLOW ROAD	ST MICHAELS			
PROJECT LEADER	NORTH			
G. CARR				
DRAWN BY			CHECKED BY	APPROVED BY
P. Everett			T. SMITH	-
DATE			SCALE	SHEET SIZE
13/12/2020	1:500	A4		
DRAWING No.	REVISION			
10/HM/202324/141	0			



Infrastructure and Transportation,
City Development,
Plater Way
City Hall
Sunderland
SR1 3AA
Telephone: 0191 520 5555
Web: www.sunderland.gov.uk



36.9m


WOODSTOCK AVENUE

WEYBOURNE SQUARE

El Sub

Reproduced from the Ordnance Survey mapping with the permission of the Controller of Her Majesty's Stationary Office © Crown Copyright. Unauthorised reproduction infringes Crown Copyright and may lead to prosecution or civil proceedings.
City of Sunderland. Licence No. 100018385. Date: 2023

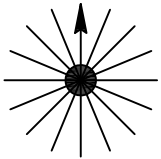
*All Dimensions shown are Indicative, Start and End point to be confirmed by Engineer on site.

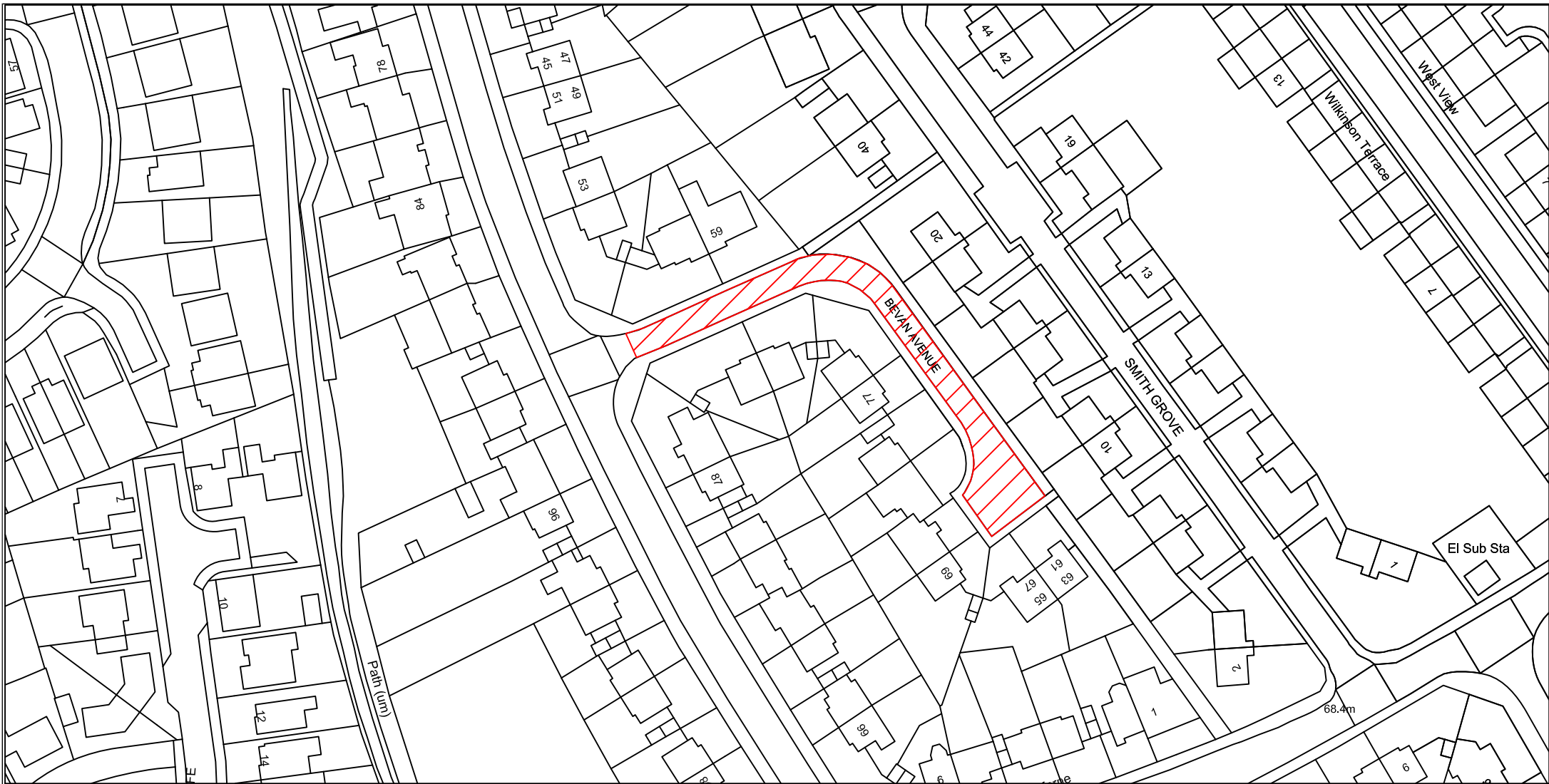
KEY
 Proposed works location.
 Approximate works area 414 m²



Sunderland City Council

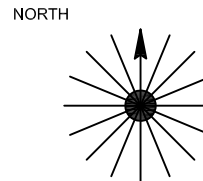
Infrastructure and Transportation,
 City Development,
 Plater Way
 City Hall
 Sunderland
 SR1 3AA
 Telephone: 0191 520 5555
 Web: www.sunderland.gov.uk

PROJECT			HIGHWAY MAINTENANCE PROGRAMME 2023/2024				
TITLE		WOODSTOCK AVENUE		WARD		ST MICHAELS	
PROJECT LEADER			G. CARR			NORTH 	
DRAWN BY	GS	CHECKED BY	T.SMITH	APPROVED BY	-		
DATE	01/2022	SCALE	1:500	SHEET SIZE	A4		
DRAWING No.	10/HM/202324/142		REVISION	0			




Infrastructure and Transportation,
 City Development,
 Plater Way
 City Hall
 Sunderland
 SR1 3AA
 Telephone: 0191 520 5555
 Web: www.sunderland.gov.uk

PROJECT HIGHWAY MAINTENANCE PROGRAMME 2023/2024		
TITLE BEVAN AVENUE		WARD RYHOPE
PROJECT LEADER G. CARR		
DRAWN BY GS	CHECKED BY T. SMITH	APPROVED BY -
DATE FEBRUARY 2021	SCALE 1:1000	SHEET SIZE A4
DRAWING No. 10/HM/202324/209		REVISION 0

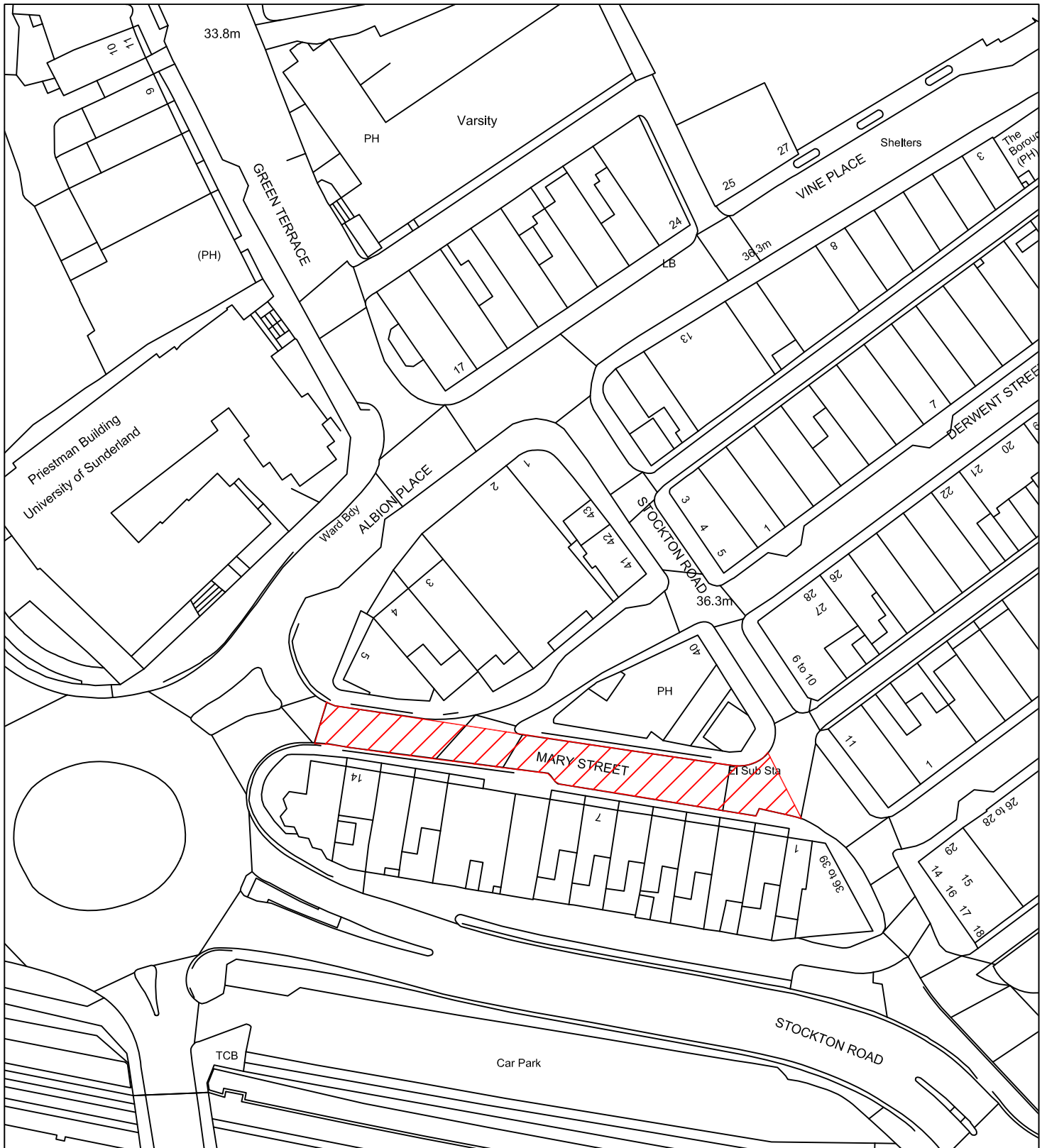


KEY

 Proposed works location.
 Approximate works area 558m²

***All Dimensions shown are Indicative,
 Start and End point to be confirmed by
 Engineer on site.**


Reproduced from the Ordnance Survey mapping with the permission of the Controller of Her Majesty's Stationary Office © Crown Copyright. Unauthorised reproduction infringes Crown Copyright and may lead to prosecution or civil proceedings.
 City of Sunderland. Licence No. 100018385. Date: 2023



Reproduced from the Ordnance Survey mapping with the permission of the Controller of Her Majesty's Stationary Office © Crown Copyright. Unauthorised reproduction infringes Crown Copyright and may lead to prosecution or civil proceedings.
City of Sunderland. Licence No. 100018385. Date: 2023

***All Dimensions shown are Indicative, Start and End point to be confirmed by Engineer on site.**

KEY

 Proposed works location.
Approximate works area 875 m²

PROJECT

HIGHWAY MAINTENANCE PROGRAMME 2023/2024

TITLE

MARY STREET

WARD

ST MICHAELS

PROJECT LEADER

G. CARR

NORTH

DRAWN BY

GS

CHECKED BY

T.SMITH

APPROVED BY

-

DATE

December 2020

SCALE

1:1000

SHEET SIZE

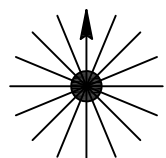
A4

DRAWING No.

10/HM/202324/210

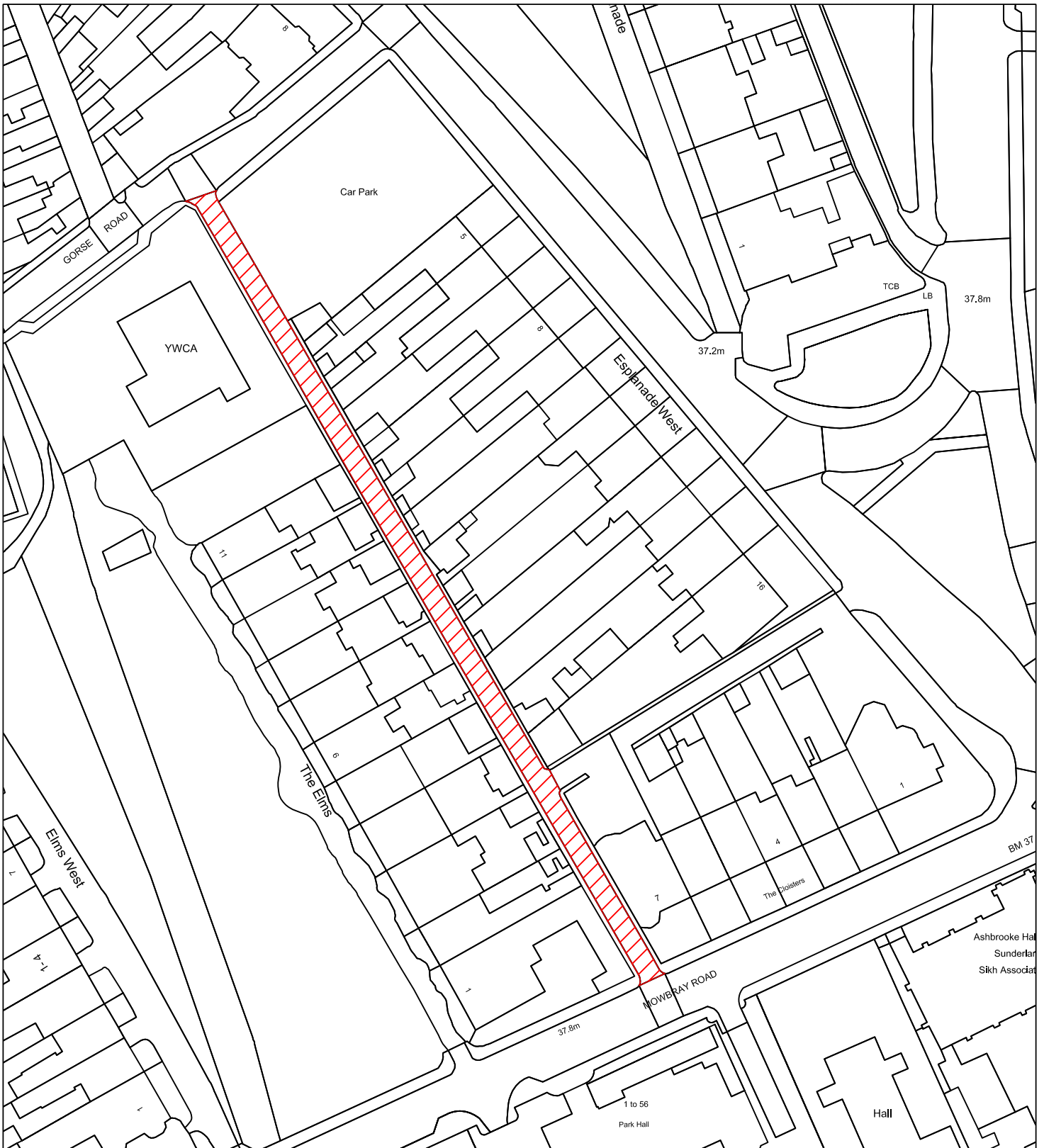
REVISION

0



Sunderland City Council


Infrastructure and Transportation,
City Development,
Plater Way
City Hall
Sunderland
SR1 3AA
Telephone: 0191 520 5555
Web: www.sunderland.gov.uk



Reproduced from the Ordnance Survey mapping with the permission of the Controller of Her Majesty's Stationary Office © Crown Copyright. Unauthorised reproduction infringes Crown Copyright and may lead to prosecution or civil proceedings.
City of Sunderland. Licence No. 100018385. Date: 2023

***All Dimensions shown are Indicative, Start and End point to be confirmed by Engineer on site.**

KEY

 Proposed works location.
Approximate works area 875 m²

PROJECT

HIGHWAY MAINTENANCE PROGRAMME 2023/2024

TITLE

THE ELMS EAST BACK

WARD

MILLFIELD

PROJECT LEADER

G. CARR

NORTH

DRAWN BY

GS

CHECKED BY

T.SMITH

APPROVED BY

-

DATE

December 2020

SCALE

1:1000

SHEET SIZE

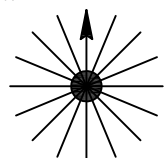
A4

DRAWING No.

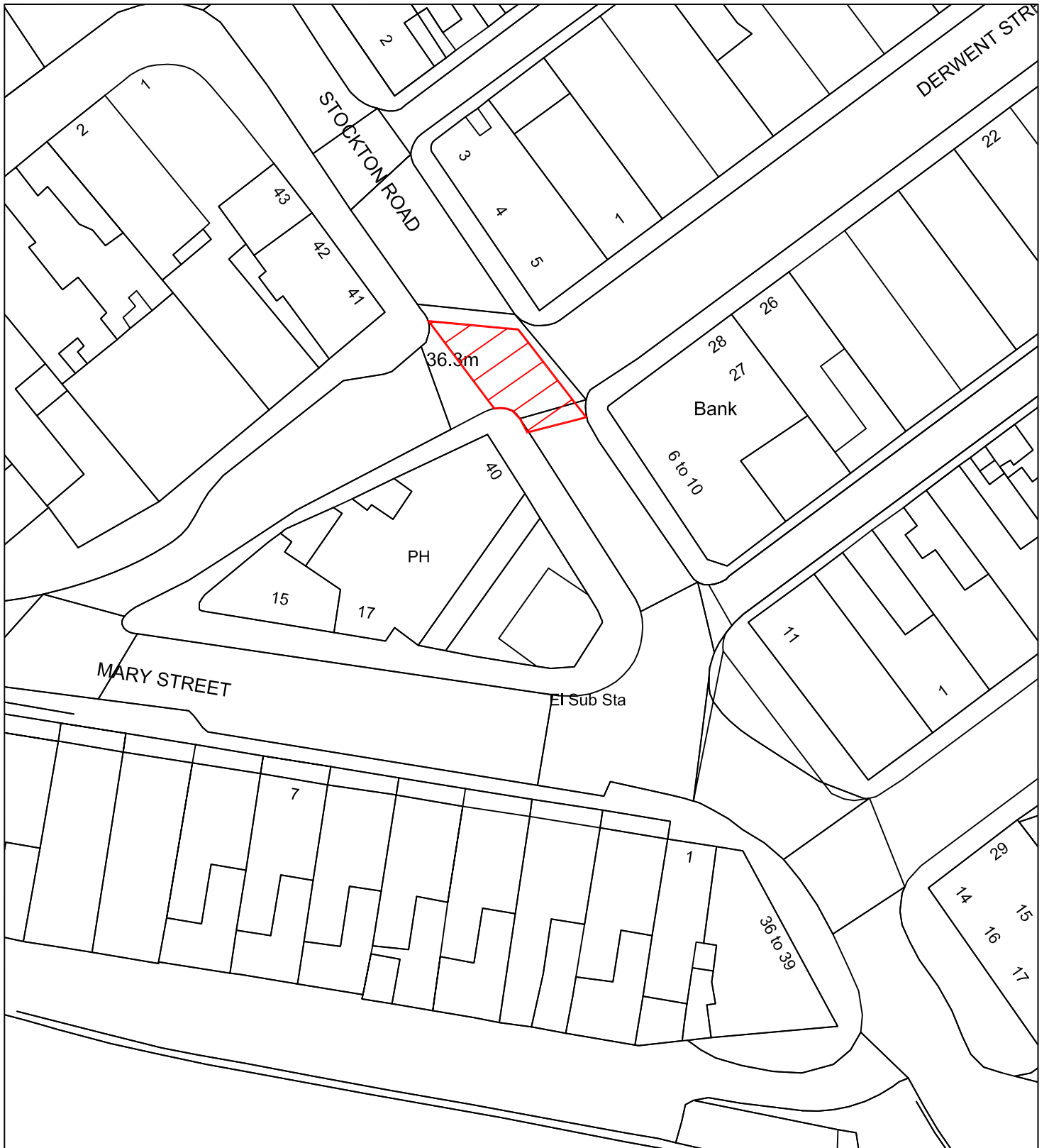
10/HM/202324/211

REVISION

0




Infrastructure and Transportation,
City Development,
Plater Way
City Hall
Sunderland
SR1 3AA
Telephone: 0191 520 5555
Web: www.sunderland.gov.uk



Reproduced from the Ordnance Survey mapping with the permission of the Controller of Her Majesty's Stationary Office © Crown Copyright. Unauthorised reproduction infringes Crown Copyright and may lead to prosecution or civil proceedings.
City of Sunderland. Licence No. 100018385. Date: 2023

***All Dimensions shown are Indicative,
Start and End point to be confirmed by
Engineer on site.**

KEY

 Proposed works location.
Approximate works area 70 m²

PROJECT

HIGHWAY MAINTENANCE PROGRAMME 2023/2024

TITLE

STOCKTON ROAD

WARD

ST MICHAELS

PROJECT LEADER

G. CARR

NORTH

DRAWN BY

J.E.

CHECKED BY

T.SMITH

APPROVED BY

-

DATE

JANUARY 2020

SCALE

1:500

SHEET SIZE

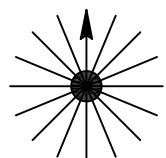
A4

DRAWING No.

10/HM/202324/212

REVISION

0




Infrastructure and Transportation,
City Development,
Plater Way
City Hall
Sunderland
SR1 3AA
Telephone: 0191 520 5555
Web: www.sunderland.gov.uk

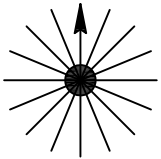


Reproduced from the Ordnance Survey mapping with the permission of the Controller of Her Majesty's Stationary Office © Crown Copyright. Unauthorised reproduction infringes Crown Copyright and may lead to prosecution or civil proceedings.
City of Sunderland. Licence No. 100018385. Date: 2023

***All Dimensions shown are Indicative, Start and End point to be confirmed by Engineer on site.**

KEY

 Proposed works location.
Approximate works area 90 m²

PROJECT		
HIGHWAY MAINTENANCE PROGRAMME 2023/2024		
TITLE		WARD
CHESTER ROAD (OUTSIDE RAMSDENS)		BARNES
PROJECT LEADER		NORTH 
G. CARR		
DRAWN BY	CHECKED BY	
P. Everett	T. SMITH	
DATE	SCALE	
19/11/2020	1:500	
DRAWING No.		REVISION
10/HM/202324/213		0



Sunderland City Council

Infrastructure and Transportation,
 City Development,
 Plater Way
 City Hall
 Sunderland
 SR1 3AA
 Telephone: 0191 520 5555
 Web: www.sunderland.gov.uk