

# Highway Maintenance Programme 2023 / 2024 West

Highway Asset and Network Management  
Transport and Infrastructure  
City Development  
City Hall  
Plater Way  
Sunderland  
SR1 3AA



Sunderland  
City Council

# WEST MAINTENANCE SCHEMES 2023 - 2024

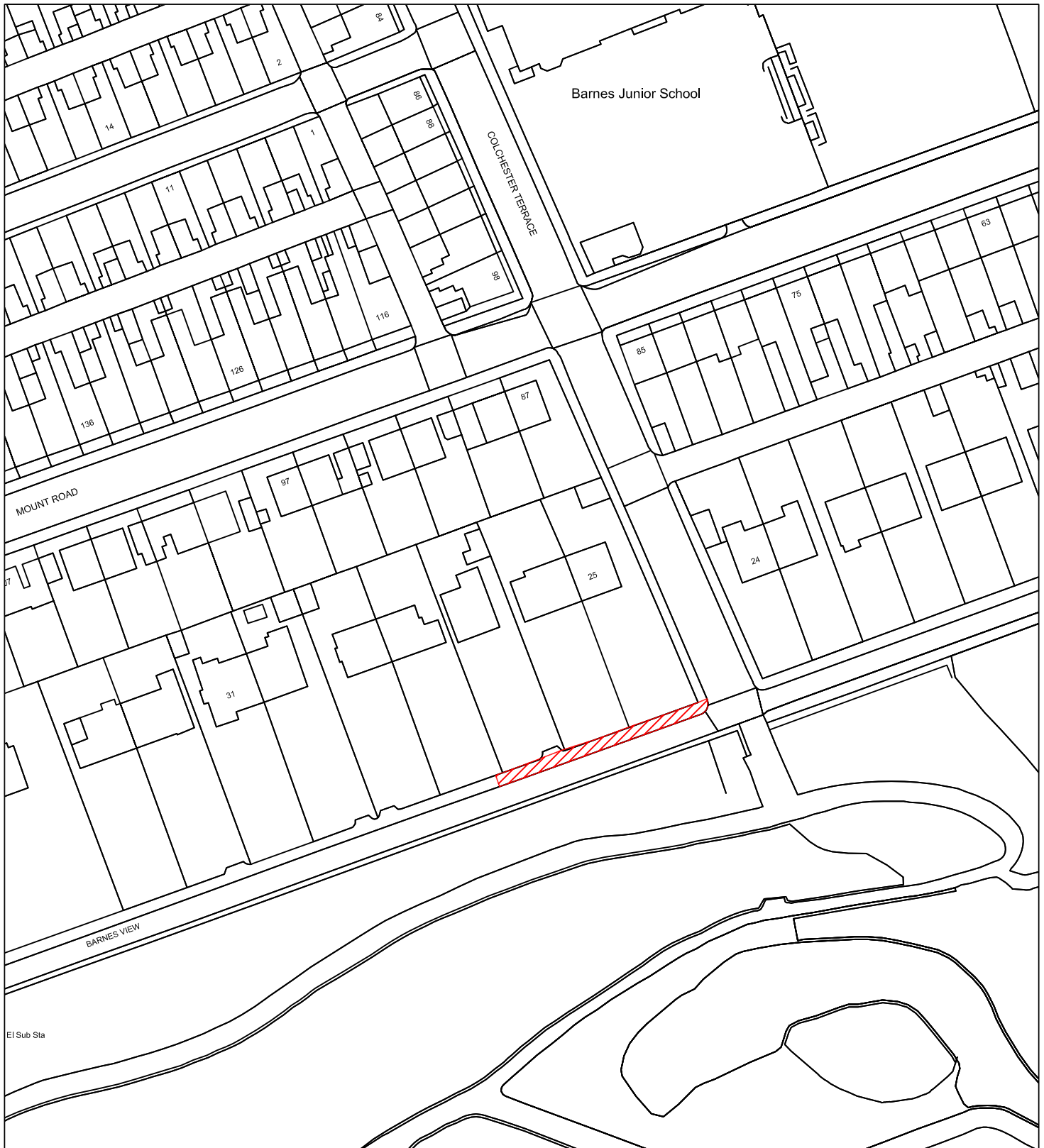
## WEST

76 BARNES VIEW  
 77 CHESTER ROAD SOUTH BACK  
 78 EASTFIELD STREET  
 79 FARNHAM TERRACE  
 80 ORMONDE STREET AND  
 BARNES PARK ROAD  
 81 FOREST ROAD  
 82 HENDERSON ROAD  
 83 ARNHAM GROVE  
 84 GRINDON PARK  
 85 KIRKWOOD AVENUE  
 86 SEVENOAKS DRIVE  
 87 NORFOLK AVENUE  
 88 PERTH ROAD  
 89 HAWTHORN AVENUE  
 (TUNSTALL VIEW)  
 90 HYLTON ROAD  
 91 PENNYWELL INDUSTRIAL  
 ESTATE  
 92 PALMSTEAD ROAD  
 93 CASTLES GREEN (ASCOT ROAD)  
 94 ASHFORD ROAD  
 95 BROADMEADOWS  
 96 A690 DURHAM ROAD  
 97 STEEP HILL  
 143 GRINDON LANE  
 144 PENNYWELL INDUSTRIAL  
 ESTATE  
 145 HYLTON ROAD  
 146 HYLTON ROAD  
 147 KAYLL ROAD  
 148 JUNCTION ST LUKES ROAD,  
 MIDMOOR ROAD , EASTMOOR  
 ROAD  
 149 ARNCLIFFE AVENUE  
 150 CHESTER ROAD SOUTH BACK  
 151 HIPSBURN DRIVE  
 152 OATLANDS ROAD

153 UNNAMED ROAD LINKING  
 SHREWSBURY CRESCENT AND  
 SHAFTESBURY CRESCENT  
 154 WAVENDON CRESCENT  
 155 FALKLAND ROAD  
 156 FORDHAM ROAD  
 157 FRONT ROAD  
 158 MELDON ROAD  
 159 THORNDALE ROAD  
 161 PANCRAS ROAD  
 162 SILKSWORTH LANE  
 164 PORTSMOUTH ROAD  
 165 PORTSMOUTH ROAD  
 166 ABERDARE ROAD  
 167 LONGMEADOWS  
 212 STOCKTON ROAD  
 213 A183 CHESTER ROAD  
 214 A183 SPRINGWELL ROAD /  
 BROADWAY ROUNDABOUT  
 216 ALINE STREET  
 217 APPLEBY ROAD

218 COLCHESTER TERRACE  
 219 COLCHESTER TERRACE WEST  
 BACK  
 220 SUMMERHILL  
 221 SUNNINGDALE ROAD




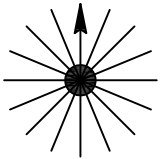


Reproduced from the Ordnance Survey mapping with the permission of the Controller of Her Majesty's Stationary Office © Crown Copyright. Unauthorised reproduction infringes Crown Copyright and may lead to prosecution or civil proceedings.  
City of Sunderland. Licence No. 100018385. Date: 2020

**\*All Dimensions shown are Indicative, Start and End point to be confirmed by Engineer on site.**

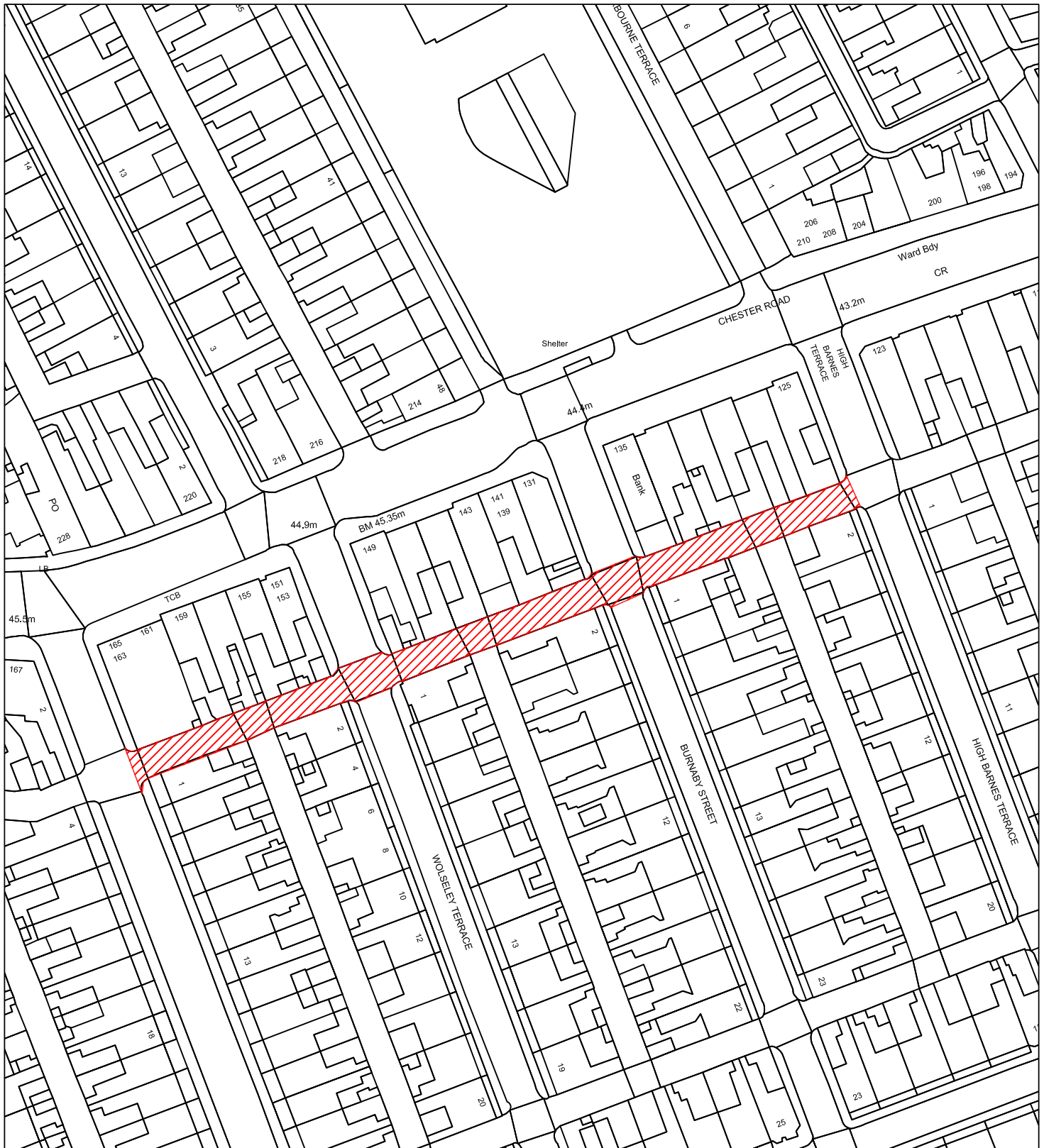
**KEY**

 Proposed works location.  
Approximate works area 100m<sup>2</sup>

PROJECT			
<b>HIGHWAY MAINTENANCE PROGRAMME 2023/2024</b>			
TITLE		WARD	
<b>Barnes View (Footway)</b>		<b>BARNES</b>	
PROJECT LEADER		NORTH 	
<b>G. CARR</b>			
DRAWN BY	CHECKED BY		APPROVED BY
<b>P.Everett</b>	<b>T.Smith</b>		<b>G.Carr</b>
DATE	SCALE	SHEET SIZE	
<b>30.12.22</b>	<b>1:1000</b>	<b>A4</b>	
DRAWING No.		REVISION	
<b>10/HM/202324/076</b>		<b>0/-</b>	




Infrastructure and Transportation,  
City Development,  
Plater Way  
City Hall  
Sunderland  
SR1 3AA  
Telephone: 0191 520 5555  
Web: [www.sunderland.gov.uk](http://www.sunderland.gov.uk)



Reproduced from the Ordnance Survey mapping with the permission of the Controller of Her Majesty's Stationary Office © Crown Copyright. Unauthorised reproduction infringes Crown Copyright and may lead to prosecution or civil proceedings.  
City of Sunderland. Licence No. 100018385. Date: 2020

**\*All Dimensions shown are Indicative, Start and End point to be confirmed by Engineer on site.**

**KEY**

 Proposed works location.  
Approximate works area 850m<sup>2</sup>

PROJECT

**HIGHWAY MAINTENANCE PROGRAMME 2023/2024**

TITLE

**Chester Road (Rear)**

WARD

**BARNES**

PROJECT LEADER

**G. CARR**

NORTH

DRAWN BY

**P. Everett**

CHECKED BY

**T. Smith**

APPROVED BY

**G. Carr**

DATE

**30.12.22**

SCALE

**1:1000**

SHEET SIZE

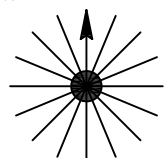
**A4**

DRAWING No.

**10/HM/202324/077**

REVISION

**0/-**




Infrastructure and Transportation,  
City Development,  
Plater Way  
City Hall  
Sunderland  
SR1 3AA  
Telephone: 0191 520 5555  
Web: [www.sunderland.gov.uk](http://www.sunderland.gov.uk)

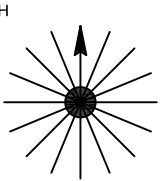


Reproduced from the Ordnance Survey mapping with the permission of the Controller of Her Majesty's Stationary Office © Crown Copyright. Unauthorised reproduction infringes Crown Copyright and may lead to prosecution or civil proceedings.  
City of Sunderland. Licence No. 100018385. Date: 2020

**\*All Dimensions shown are Indicative, Start and End point to be confirmed by Engineer on site.**

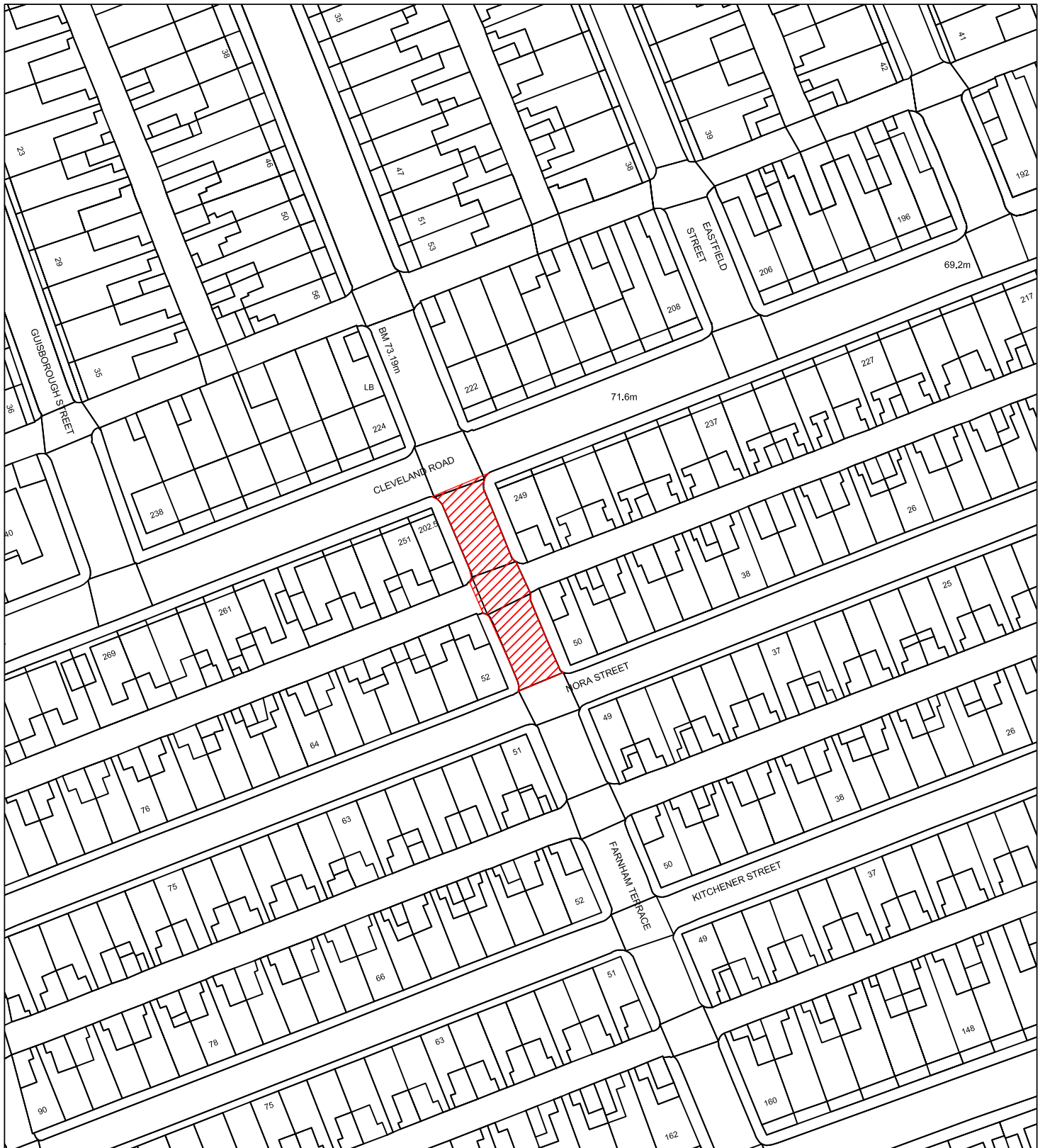
**KEY**

 Proposed works location.  
Approximate works area 130m<sup>2</sup>

PROJECT				
<b>HIGHWAY MAINTENANCE PROGRAMME 2023/2024</b>				
TITLE	WARD			
<b>Eastfield Street</b>	<b>BARNES</b>			
PROJECT LEADER	NORTH			
<b>G. CARR</b>				
DRAWN BY			CHECKED BY	APPROVED BY
<b>P. Everett</b>			<b>T. Smith</b>	<b>G. Carr</b>
DATE			SCALE	SHEET SIZE
<b>22.12.22</b>			<b>1:1000</b>	<b>A4</b>
DRAWING No.	REVISION			
<b>10/HM/202324/078</b>	<b>0/-</b>			




Infrastructure and Transportation,  
City Development,  
Plater Way  
City Hall  
Sunderland  
SR1 3AA  
Telephone: 0191 520 5555  
Web: [www.sunderland.gov.uk](http://www.sunderland.gov.uk)



Reproduced from the Ordnance Survey mapping with the permission of the Controller of Her Majesty's Stationary Office © Crown Copyright. Unauthorised reproduction infringes Crown Copyright and may lead to prosecution or civil proceedings.  
City of Sunderland. Licence No. 100018385. Date: 2020

**\*All Dimensions shown are Indicative, Start and End point to be confirmed by Engineer on site.**

**KEY**

 Proposed works location.  
Approximate works area 350m<sup>2</sup>

PROJECT

**HIGHWAY MAINTENANCE PROGRAMME 2023/2024**

TITLE

**Farnham Terrace**

WARD

**BARNES**

PROJECT LEADER

**G. CARR**

NORTH

DRAWN BY

**P. Everett**

CHECKED BY

**T. Smith**

APPROVED BY

**G. Carr**

DATE

**22.12.22**

SCALE

**1:1000**

SHEET SIZE

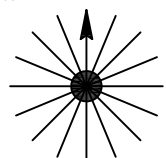
**A4**

DRAWING No.

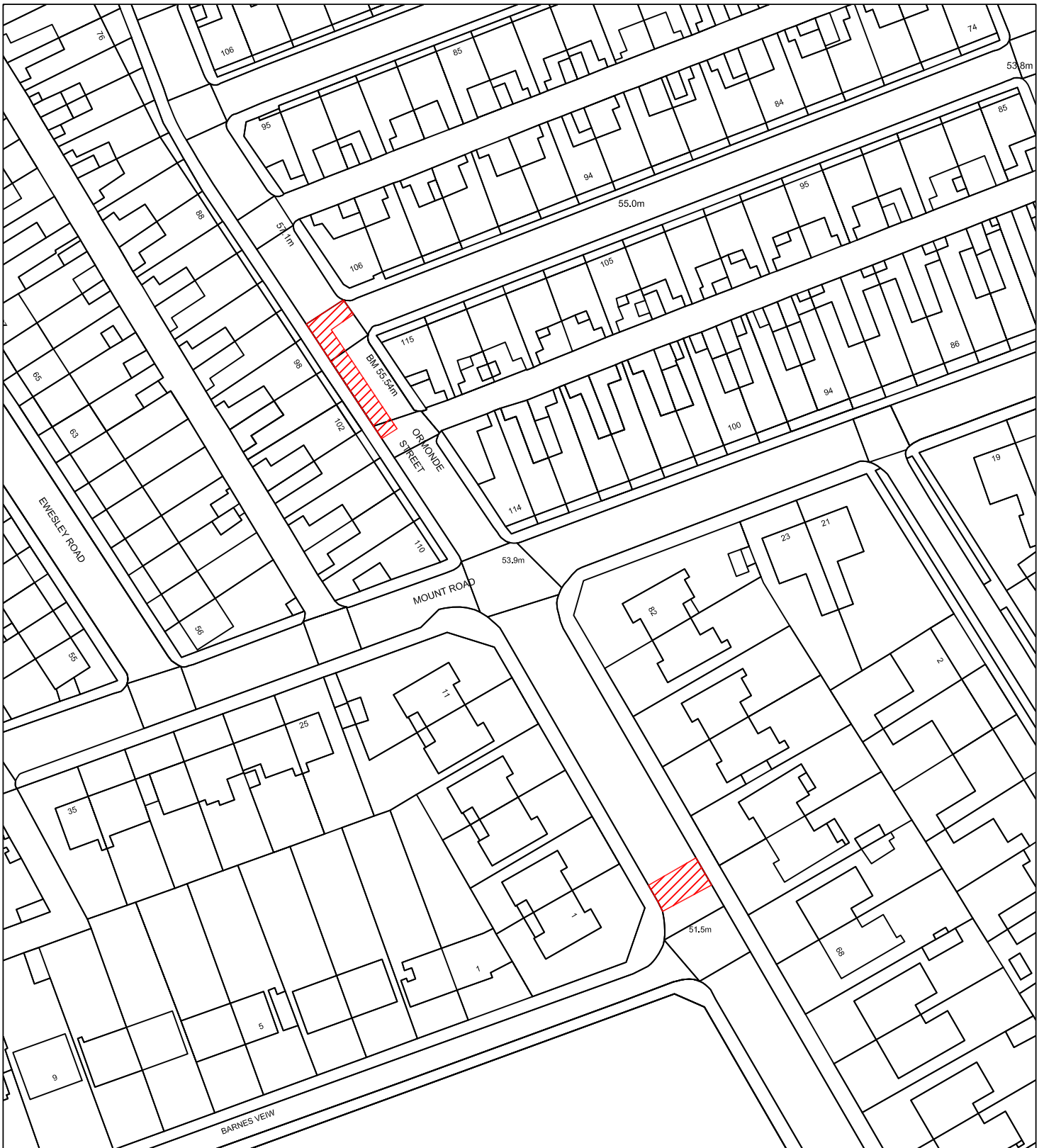
**10/HM/202324/079**

REVISION

**0/-**




Infrastructure and Transportation,  
City Development,  
Plater Way  
City Hall  
Sunderland  
SR1 3AA  
Telephone: 0191 520 5555  
Web: [www.sunderland.gov.uk](http://www.sunderland.gov.uk)



Reproduced from the Ordnance Survey mapping with the permission of the Controller of Her Majesty's Stationary Office © Crown Copyright. Unauthorised reproduction infringes Crown Copyright and may lead to prosecution or civil proceedings.  
City of Sunderland. Licence No. 100018385. Date: 2020

**\*All Dimensions shown are Indicative, Start and End point to be confirmed by Engineer on site.**

**KEY**

 Proposed works location.  
Approximate works area 150m<sup>2</sup>

PROJECT

**HIGHWAY MAINTENANCE PROGRAMME 2023/2024**

TITLE

**Ormonde Street**

WARD

**BARNES**

PROJECT LEADER

**G. CARR**

NORTH

DRAWN BY

**P. Everett**

CHECKED BY

**T. Smith**

APPROVED BY

**G. Carr**

DATE

**22.03.23**

SCALE

**1:1000**

SHEET SIZE

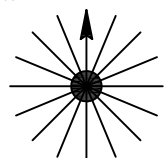
**A4**

DRAWING No.

**10/HM/202324/080**

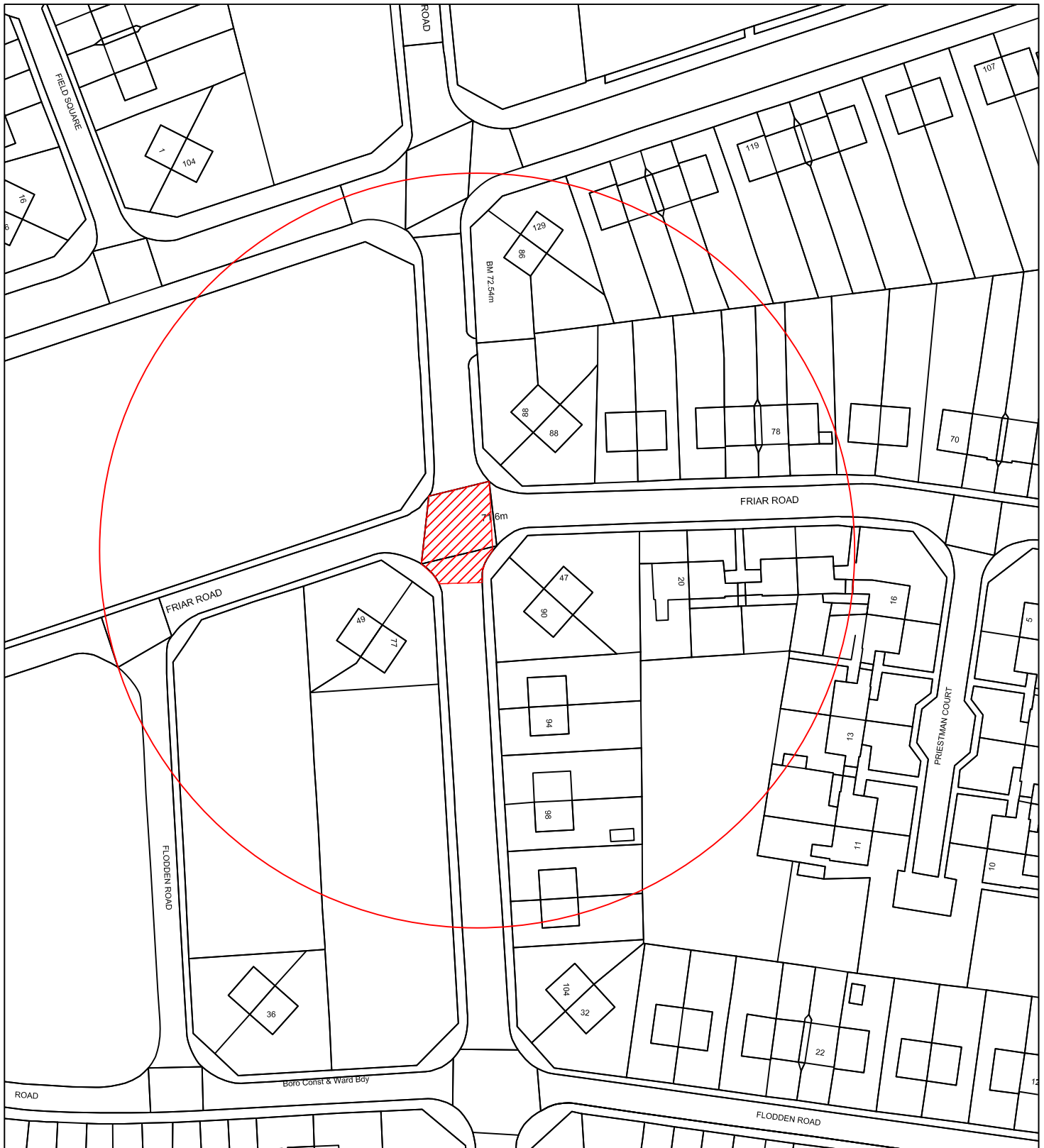
REVISION

**0/-**



**Sunderland City Council**


Infrastructure and Transportation,  
City Development,  
Plater Way  
City Hall  
Sunderland  
SR1 3AA  
Telephone: 0191 520 5555  
Web: [www.sunderland.gov.uk](http://www.sunderland.gov.uk)



Reproduced from the Ordnance Survey mapping with the permission of the Controller of Her Majesty's Stationary Office © Crown Copyright. Unauthorised reproduction infringes Crown Copyright and may lead to prosecution or civil proceedings.  
City of Sunderland. Licence No. 100018385. Date: 2020

**\*All Dimensions shown are Indicative, Start and End point to be confirmed by Engineer on site.**

**KEY**

 Proposed works location.  
Approximate works area 350m<sup>2</sup>

PROJECT

**HIGHWAY MAINTENANCE PROGRAMME 2023/2024**

TITLE

**Forest Road-to be confirmed on site**

WARD

**PALLION**

PROJECT LEADER

**G. CARR**

NORTH

DRAWN BY

**P.Everett**

CHECKED BY

**T.Smith**

APPROVED BY

**G.Carr**

DATE

**23.02.23**

SCALE

**1:1000**

SHEET SIZE

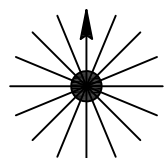
**A4**

DRAWING No.

**10/HM/202324/081**

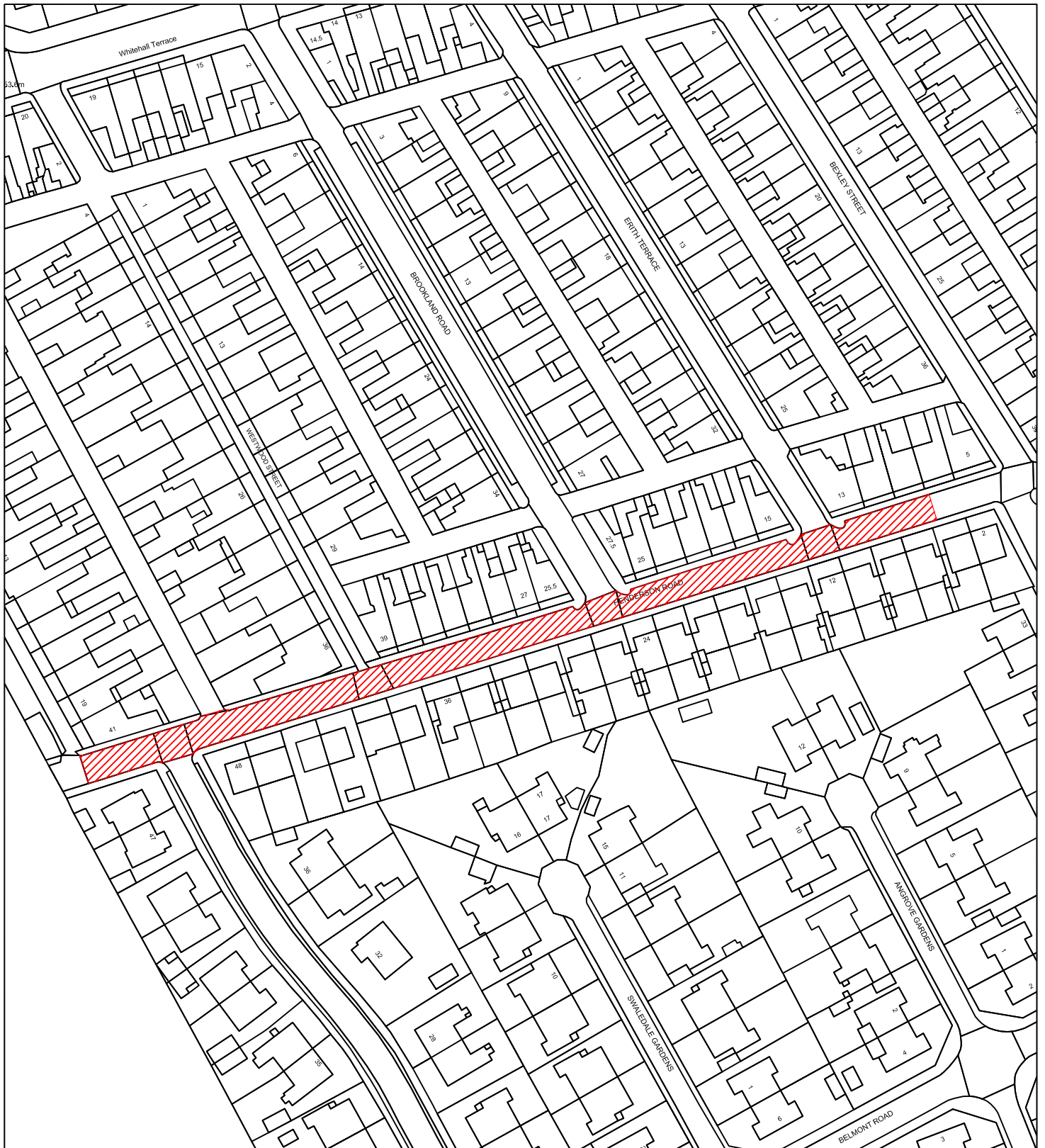
REVISION

**0/-**



Infrastructure and Transportation,  
City Development,  
Plater Way  
City Hall  
Sunderland  
SR1 3AA  
Telephone: 0191 520 5555  
Web: [www.sunderland.gov.uk](http://www.sunderland.gov.uk)






Reproduced from the Ordnance Survey mapping with the permission of the Controller of Her Majesty's Stationary Office © Crown Copyright. Unauthorised reproduction infringes Crown Copyright and may lead to prosecution or civil proceedings.  
City of Sunderland. Licence No. 100018385. Date: 2020

**\*All Dimensions shown are Indicative, Start and End point to be confirmed by Engineer on site.**

**KEY**

 Proposed works location.  
Approximate works area 600m<sup>2</sup>

PROJECT

**HIGHWAY MAINTENANCE PROGRAMME 2023/2024**

TITLE

Henderson Road

WARD

PALLION

PROJECT LEADER

G. CARR

NORTH

DRAWN BY

P. Everett

CHECKED BY

T. Smith

APPROVED BY

G. Carr

DATE

23.12.22

SCALE

1:1250

SHEET SIZE

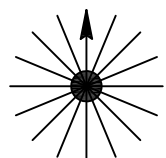
A4

DRAWING No.

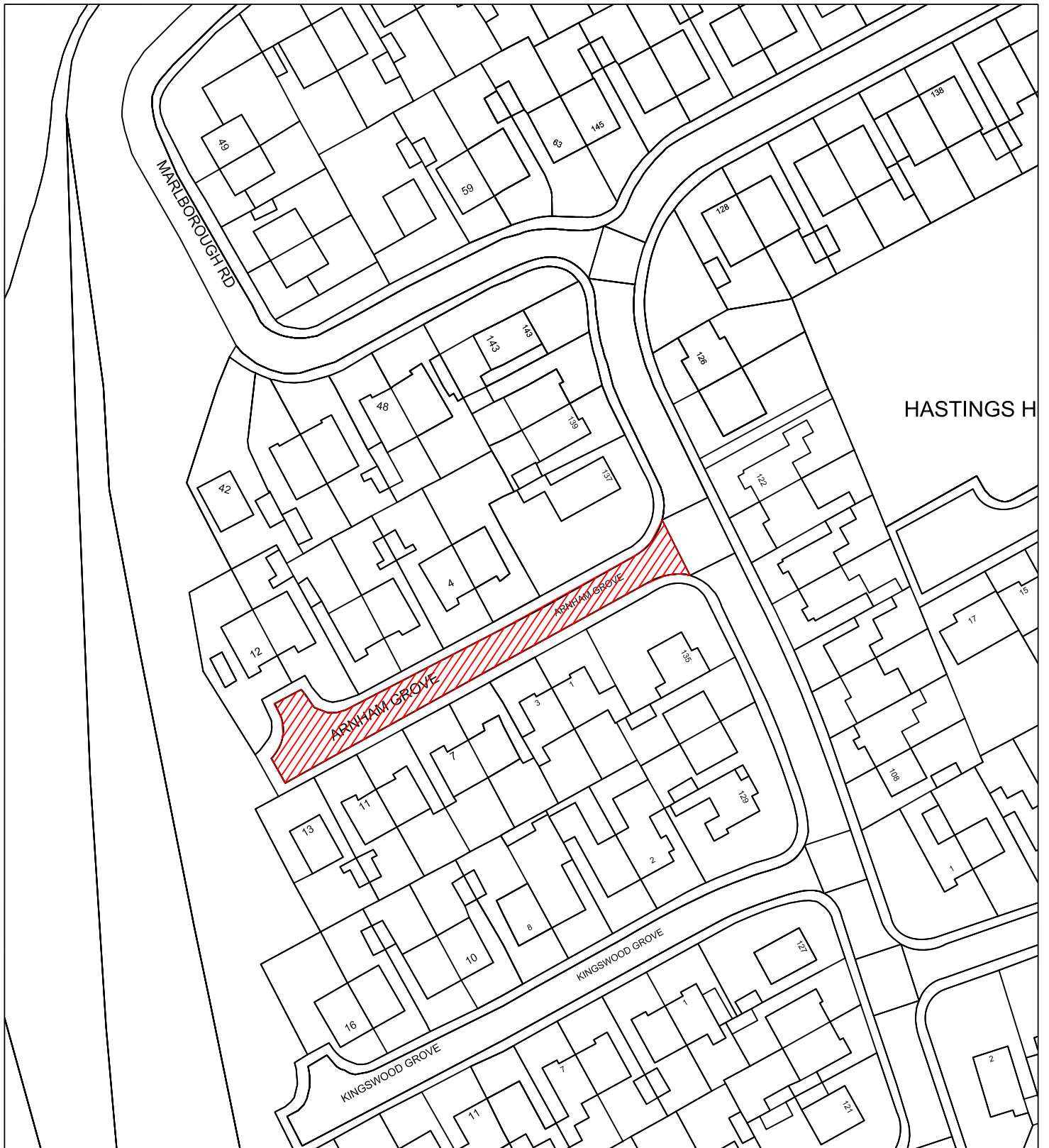
10/HM/202324/082

REVISION

0/-




Infrastructure and Transportation,  
City Development,  
Plater Way  
City Hall  
Sunderland  
SR1 3AA  
Telephone: 0191 520 5555  
Web: [www.sunderland.gov.uk](http://www.sunderland.gov.uk)



Reproduced from the Ordnance Survey mapping with the permission of the Controller of Her Majesty's Stationary Office © Crown Copyright. Unauthorised reproduction infringes Crown Copyright and may lead to prosecution or civil proceedings.  
City of Sunderland. Licence No. 100018385. Date: 2020

**\*All Dimensions shown are Indicative, Start and End point to be confirmed by Engineer on site.**

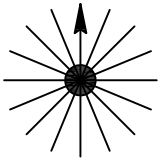
**KEY**

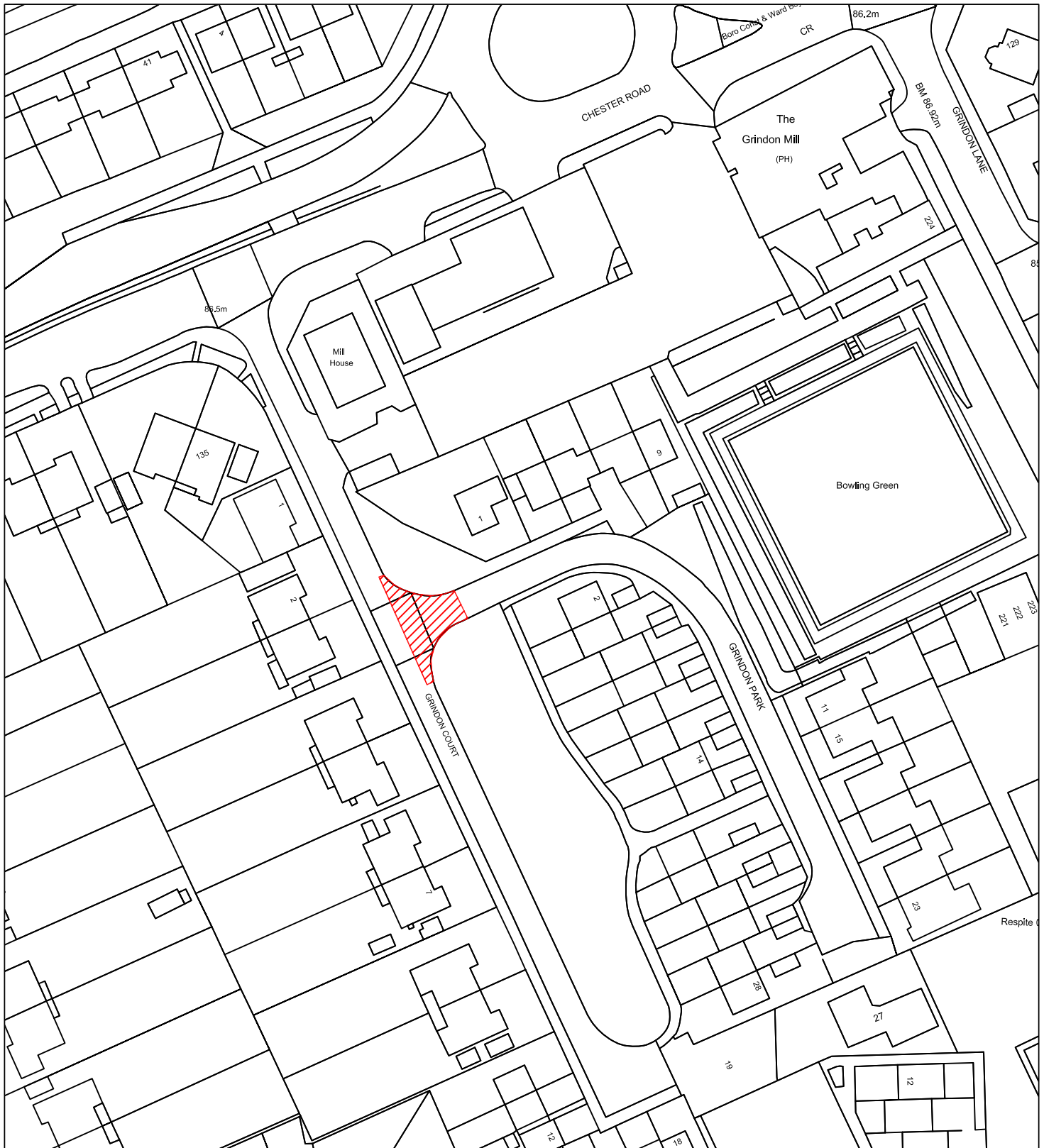
 Proposed works location.  
Approximate works area 600m<sup>2</sup>



**Sunderland City Council**

Infrastructure and Transportation,  
City Development,  
Plater Way  
City Hall  
Sunderland  
SR1 3AA  
Telephone: 0191 520 5555  
Web: [www.sunderland.gov.uk](http://www.sunderland.gov.uk)


PROJECT			HIGHWAY MAINTENANCE PROGRAMME 2023/2024			
TITLE			WARD			
Arnham Grove			SANDHILL			
PROJECT LEADER			NORTH			
G. CARR						
DRAWN BY	CHECKED BY	APPROVED BY				
P.Everett	T.Smith	G.Carr				
DATE	SCALE	SHEET SIZE				
26.01.23	1:1000	A4				
DRAWING No.			REVISION			
10/HM/202324/083			0/-			



Reproduced from the Ordnance Survey mapping with the permission of the Controller of Her Majesty's Stationary Office © Crown Copyright. Unauthorised reproduction infringes Crown Copyright and may lead to prosecution or civil proceedings.  
 City of Sunderland. Licence No. 100018385. Date: 2020

**\*All Dimensions shown are Indicative, Start and End point to be confirmed by Engineer on site.**

**KEY**

 Proposed works location. Approximate works area 150m<sup>2</sup>

PROJECT

**HIGHWAY MAINTENANCE PROGRAMME 2023/2024**

TITLE

**Grindon Park**

WARD

**SANDHILL**

PROJECT LEADER

**G. CARR**

NORTH

DRAWN BY

**P. Everett**

CHECKED BY

**T. Smith**

APPROVED BY

**G. Carr**

DATE

**30.01.23**

SCALE

**1:1250**

SHEET SIZE

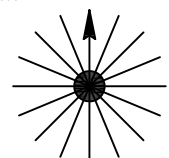
**A4**

DRAWING No.

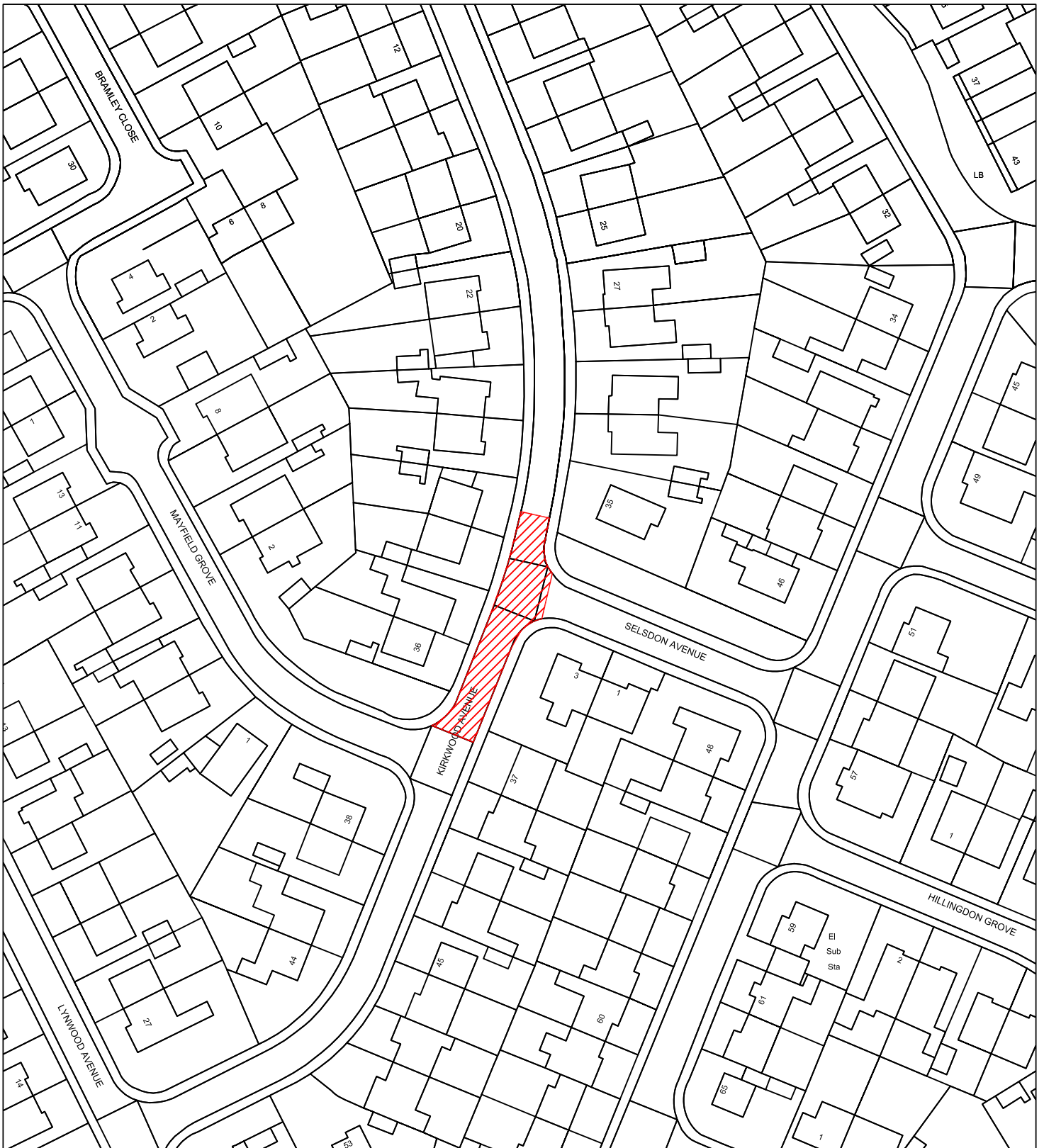
**10/HM/202324/084**

REVISION

**0/-**




Infrastructure and Transportation,  
 City Development,  
 Plater Way  
 City Hall  
 Sunderland  
 SR1 3AA  
 Telephone: 0191 520 5555  
 Web: [www.sunderland.gov.uk](http://www.sunderland.gov.uk)



Reproduced from the Ordnance Survey mapping with the permission of the Controller of Her Majesty's Stationary Office © Crown Copyright. Unauthorised reproduction infringes Crown Copyright and may lead to prosecution or civil proceedings.  
City of Sunderland. Licence No. 100018385. Date: 2020

**\*All Dimensions shown are Indicative, Start and End point to be confirmed by Engineer on site.**

**KEY**

 Proposed works location.  
Approximate works area 300m<sup>2</sup>

PROJECT

**HIGHWAY MAINTENANCE PROGRAMME 2023/2024**

TITLE

**Kirkwood Avenue**

WARD

**SANDHILL**

PROJECT LEADER

**G. CARR**

NORTH

DRAWN BY

**P. Everett**

CHECKED BY

**T. Smith**

APPROVED BY

**G. Carr**

DATE

**16.02.23**

SCALE

**1:1000**

SHEET SIZE

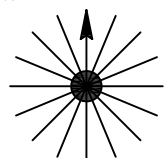
**A4**

DRAWING No.

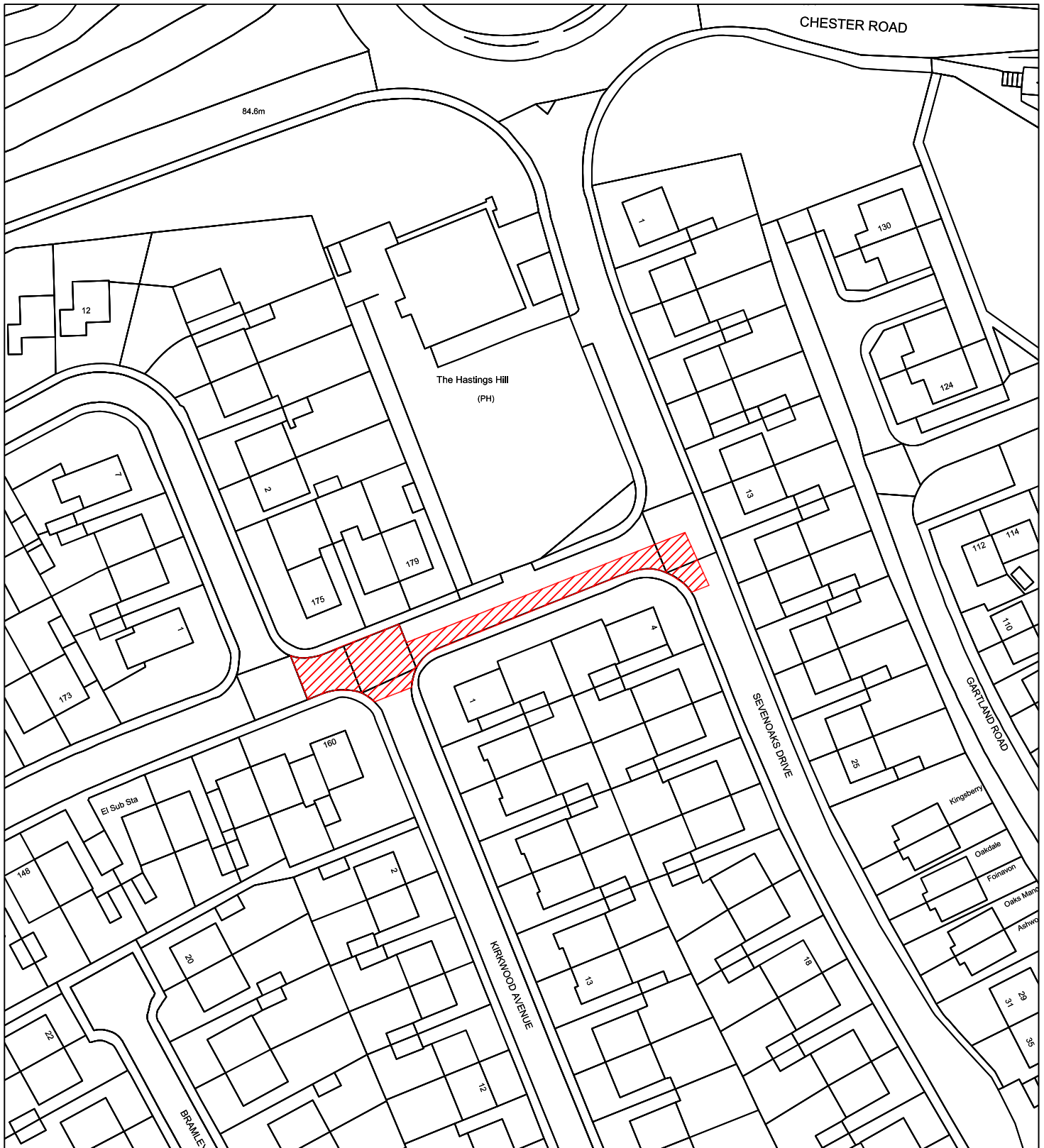
**10/HM/202324/085**

REVISION

**0/-**




Infrastructure and Transportation,  
City Development,  
Plater Way  
City Hall  
Sunderland  
SR1 3AA  
Telephone: 0191 520 5555  
Web: [www.sunderland.gov.uk](http://www.sunderland.gov.uk)


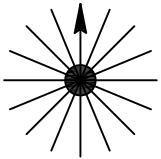


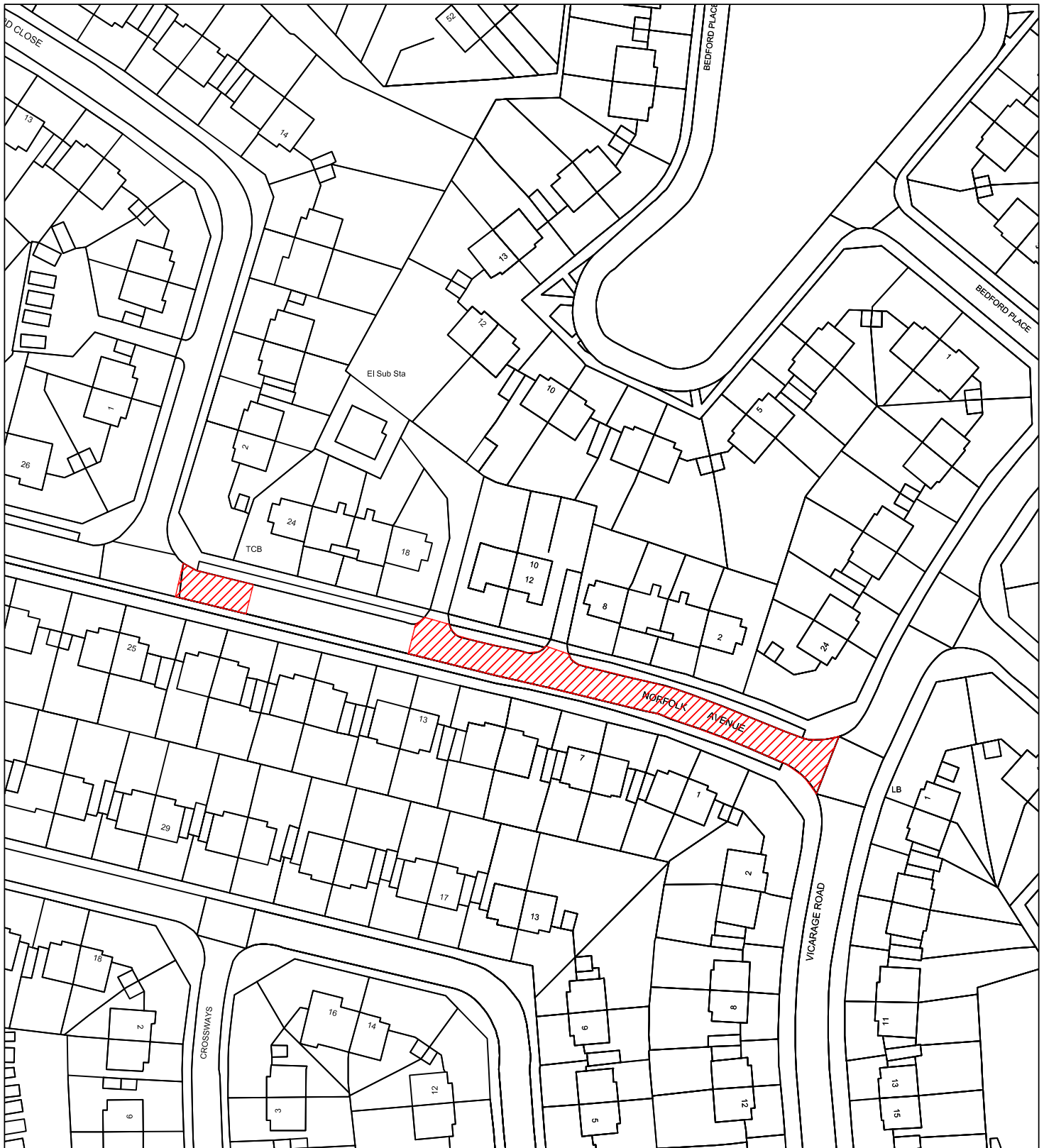
Reproduced from the Ordnance Survey mapping with the permission of the Controller of Her Majesty's Stationary Office © Crown Copyright. Unauthorised reproduction infringes Crown Copyright and may lead to prosecution or civil proceedings.  
City of Sunderland. Licence No. 100018385. Date: 2020

**\*All Dimensions shown are Indicative, Start and End point to be confirmed by Engineer on site.**

**KEY**

 Proposed works location.  
Approximate works area 425m<sup>2</sup>


 <p><b>Sunderland City Council</b></p> <p>Infrastructure and Transportation, City Development, Plater Way City Hall Sunderland SR1 3AA Telephone: 0191 520 5555 Web: <a href="http://www.sunderland.gov.uk">www.sunderland.gov.uk</a></p>	PROJECT		HIGHWAY MAINTENANCE PROGRAMME 2023/2024	
	TITLE		WARD	
	Sevenoaks Drive		SANDHILL	
	PROJECT LEADER		NORTH	
	G. CARR			
	DRAWN BY	CHECKED BY		
P.Everett	T.Smith	G.Carr		
DATE	SCALE	SHEET SIZE		
09.03.23	1:1000	A4		
DRAWING No.	REVISION			
10/HM/202324/086	0/-			



Reproduced from the Ordnance Survey mapping with the permission of the Controller of Her Majesty's Stationary Office © Crown Copyright. Unauthorised reproduction infringes Crown Copyright and may lead to prosecution or civil proceedings.  
City of Sunderland. Licence No. 100018385. Date: 2020

**\*All Dimensions shown are Indicative, Start and End point to be confirmed by Engineer on site.**

**KEY**

 Proposed works location.  
Approximate works area 570m<sup>2</sup>

PROJECT

**HIGHWAY MAINTENANCE PROGRAMME 2023/2024**

TITLE

Norfolk Avenue

WARD

SILKSWORTH

PROJECT LEADER

G. CARR

NORTH

DRAWN BY

P. Everett

CHECKED BY

T. Smith

APPROVED BY

G. Carr

DATE

26.12.22

SCALE

1:1000

SHEET SIZE

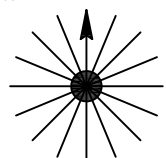
A4

DRAWING No.

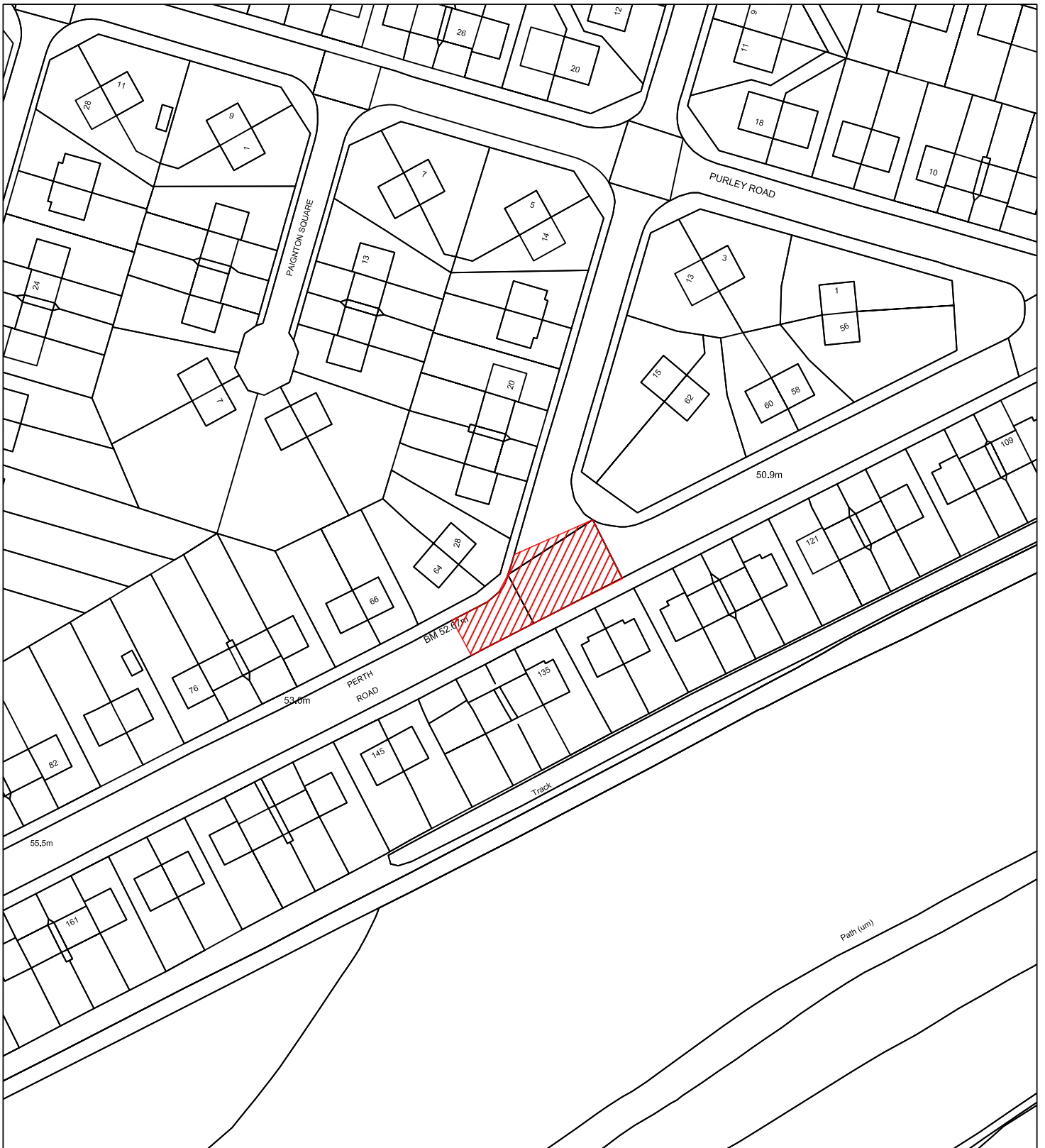
10/HM/202324/087

REVISION

0/-




Infrastructure and Transportation,  
City Development,  
Plater Way  
City Hall  
Sunderland  
SR1 3AA  
Telephone: 0191 520 5555  
Web: [www.sunderland.gov.uk](http://www.sunderland.gov.uk)

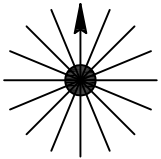


Reproduced from the Ordnance Survey mapping with the permission of the Controller of Her Majesty's Stationary Office © Crown Copyright. Unauthorised reproduction infringes Crown Copyright and may lead to prosecution or civil proceedings.  
 City of Sunderland. Licence No. 100018385. Date: 2020

**\*All Dimensions shown are Indicative, Start and End point to be confirmed by Engineer on site.**

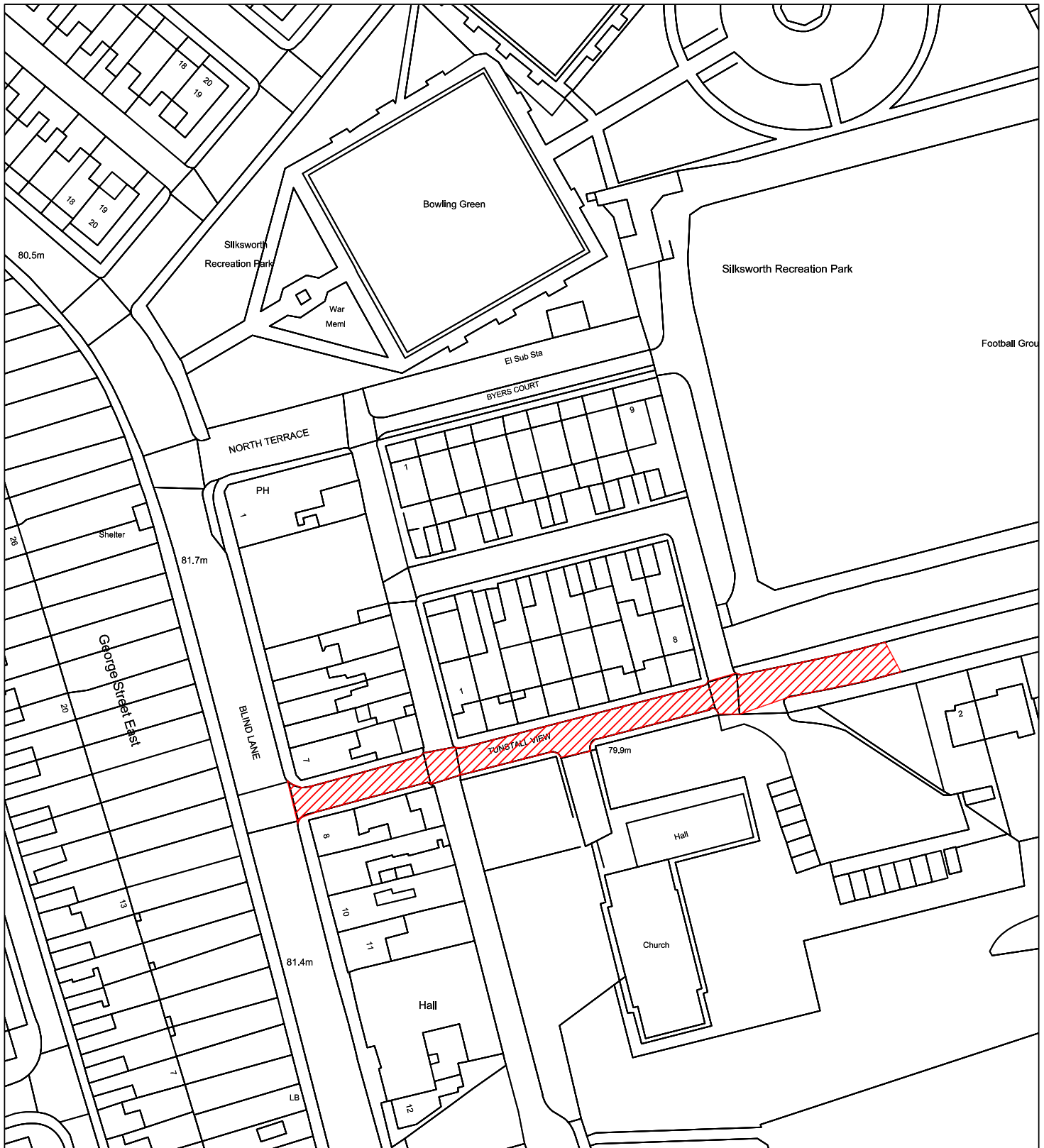
**KEY**

 Proposed works location.  
 Approximate works area 350m<sup>2</sup>

PROJECT				
<b>HIGHWAY MAINTENANCE PROGRAMME 2023/2024</b>				
TITLE		WARD		
Perth Road from 133 to 137		SILKSWORTH		
PROJECT LEADER		NORTH		
G. CARR				
DRAWN BY	CHECKED BY			APPROVED BY
P.Everett	T.Smith			G.Carr
DATE	SCALE			SHEET SIZE
03.03.23	1:1000	A4		
DRAWING No.		REVISION		
10/HM/202324/088		0/-		




Infrastructure and Transportation,  
 City Development,  
 Plater Way  
 City Hall  
 Sunderland  
 SR1 3AA  
 Telephone: 0191 520 5555  
 Web: [www.sunderland.gov.uk](http://www.sunderland.gov.uk)



Reproduced from the Ordnance Survey mapping with the permission of the Controller of Her Majesty's Stationary Office © Crown Copyright. Unauthorised reproduction infringes Crown Copyright and may lead to prosecution or civil proceedings.  
City of Sunderland. Licence No. 100018385. Date: 2020

\* All Dimensions shown are Indicative, Start and End point to be confirmed by Engineer on site.

**KEY**

 Proposed works location. Approximate works area 650m<sup>2</sup>

PROJECT

**HIGHWAY MAINTENANCE PROGRAMME 2023/2024**

TITLE

**Tunstall View**

WARD

**SILKSWORTH**

PROJECT LEADER

**G. CARR**

NORTH

DRAWN BY

**P. Everett**

CHECKED BY

**T. Smith**

APPROVED BY

**G. Carr**

DATE

**26.12.22**

SCALE

**1:1000**

SHEET SIZE

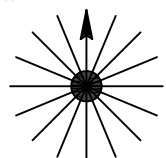
**A4**

DRAWING No.

**10/HM/202324/089**

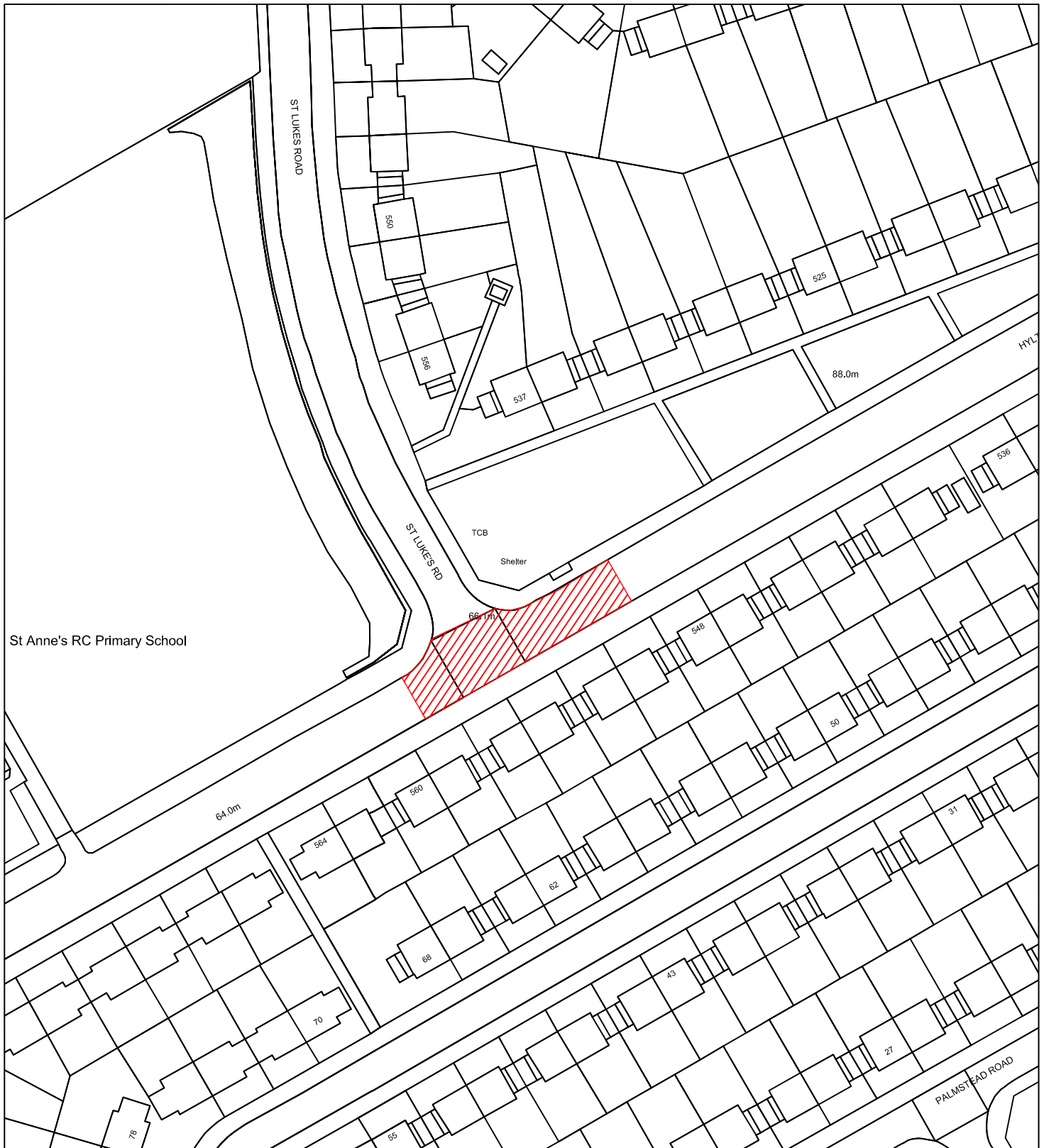
REVISION

**0/-**



Infrastructure and Transportation,  
City Development,  
Plater Way  
City Hall  
Sunderland  
SR1 3AA  
Telephone: 0191 520 5555  
Web: [www.sunderland.gov.uk](http://www.sunderland.gov.uk)






Reproduced from the Ordnance Survey mapping with the permission of the Controller of Her Majesty's Stationary Office © Crown Copyright. Unauthorised reproduction infringes Crown Copyright and may lead to prosecution or civil proceedings.  
City of Sunderland. Licence No. 100018385. Date: 2020

**\*All Dimensions shown are Indicative, Start and End point to be confirmed by Engineer on site.**

**KEY**

 Proposed works location.  
Approximate works area 550m<sup>2</sup>



Infrastructure and Transportation,  
City Development,  
Plater Way  
City Hall  
Sunderland  
SR1 3AA  
Telephone: 0191 520 5555  
Web: [www.sunderland.gov.uk](http://www.sunderland.gov.uk)

PROJECT

**HIGHWAY MAINTENANCE PROGRAMME 2023/2024**

TITLE

Hyllon Road

WARD

ST. ANNES

PROJECT LEADER

G. CARR

NORTH

DRAWN BY

P.Everett

CHECKED BY

T.Smith

APPROVED BY

G.Carr

DATE

26.01.23

SCALE

1:1000

SHEET SIZE

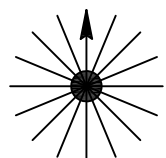
A4

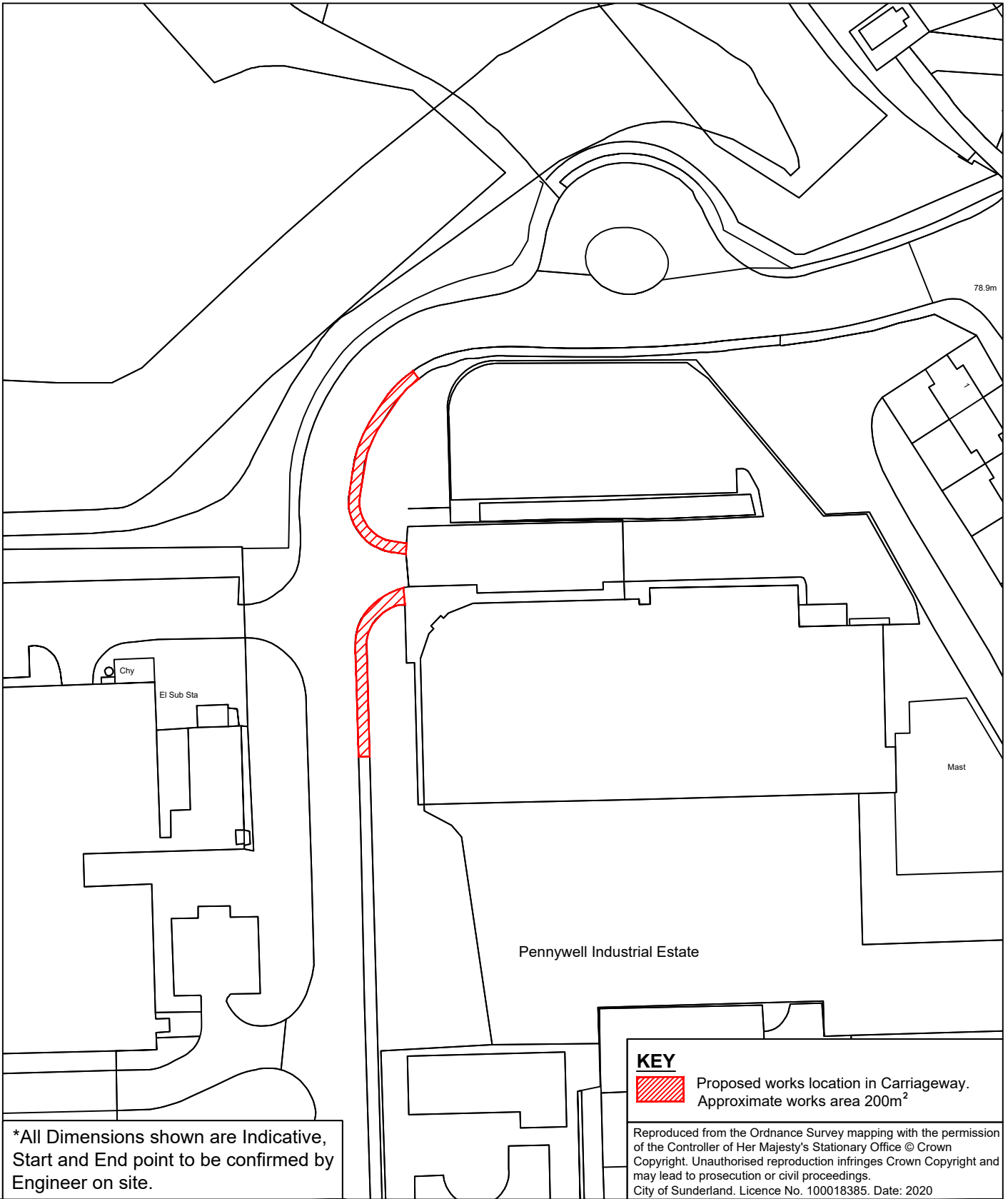
DRAWING No.

10/HM/202324/090


REVISION

0/-





\*All Dimensions shown are Indicative, Start and End point to be confirmed by Engineer on site.

**KEY**  
 Proposed works location in Carriageway. Approximate works area 200m<sup>2</sup>

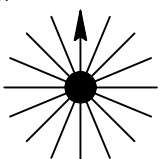
Reproduced from the Ordnance Survey mapping with the permission of the Controller of Her Majesty's Stationary Office © Crown Copyright. Unauthorised reproduction infringes Crown Copyright and may lead to prosecution or civil proceedings.  
 City of Sunderland. Licence No. 100018385. Date: 2020

**Sunderland City Council**

Infrastructure, Planning and Transportation,  
 City Development,  
 Jack Crawford House,  
 Commercial Road,  
 Sunderland  
 SR2 8QR  
 Telephone: 0191 520 5555  
 Web: [www.sunderland.gov.uk](http://www.sunderland.gov.uk)

PROJECT <b>HIGHWAY MAINTENANCE PROGRAMME 2022/2023 MAINTENANCE SCHEME</b>		
TITLE <b>HYLTON ROAD (FOOTWAY)</b>		WARD <b>ST. ANNES</b>
PROJECT LEADER <b>G. CARR</b>		
DRAWN BY <b>P. Everett</b>	CHECKED BY -	APPROVED BY -
DATE <b>22.03.23</b>	SCALE <b>1:1000</b>	SHEET SIZE <b>A4</b>
DRAWING No. <b>10/HM/202223/091</b>		REVISION <b>0/-</b>

NORTH






Reproduced from the Ordnance Survey mapping with the permission of the Controller of Her Majesty's Stationary Office © Crown Copyright. Unauthorised reproduction infringes Crown Copyright and may lead to prosecution or civil proceedings.  
City of Sunderland. Licence No. 100018385. Date: 2020

**\*All Dimensions shown are Indicative, Start and End point to be confirmed by Engineer on site.**

**KEY**

 Proposed works location.  
Approximate works area 100m<sup>2</sup>



Infrastructure and Transportation,  
City Development,  
Plater Way  
City Hall  
Sunderland  
SR1 3AA  
Telephone: 0191 520 5555  
Web: [www.sunderland.gov.uk](http://www.sunderland.gov.uk)

PROJECT

**HIGHWAY MAINTENANCE PROGRAMME 2023/2024**

TITLE

**Palmstead Road**

WARD

**SANDHILL**

PROJECT LEADER

**G. CARR**

NORTH

DRAWN BY

**P.Everett**

CHECKED BY

**T.Smith**

APPROVED BY

**G.Carr**

DATE

**26.01.23**

SCALE

**1:1000**

SHEET SIZE

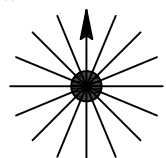
**A4**

DRAWING No.

**10/HM/202324/092**

REVISION

**0/-**






Reproduced from the Ordnance Survey mapping with the permission of the Controller of Her Majesty's Stationary Office © Crown Copyright. Unauthorised reproduction infringes Crown Copyright and may lead to prosecution or civil proceedings.  
City of Sunderland. Licence No. 100018385. Date: 2020

**\*All Dimensions shown are Indicative, Start and End point to be confirmed by Engineer on site.**

**KEY**

 Proposed works location.  
Approximate works area 450m<sup>2</sup>

PROJECT

**HIGHWAY MAINTENANCE PROGRAMME 2023/2024**

TITLE

**Ashford Road**

WARD

**ST. CHADS**

PROJECT LEADER

**G. CARR**

NORTH

DRAWN BY

**P. Everett**

CHECKED BY

**T. Smith**

APPROVED BY

**G. Carr**

DATE

**23.12.22**

SCALE

**1:1000**

SHEET SIZE

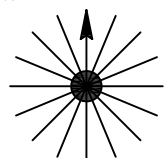
**A4**

DRAWING No.

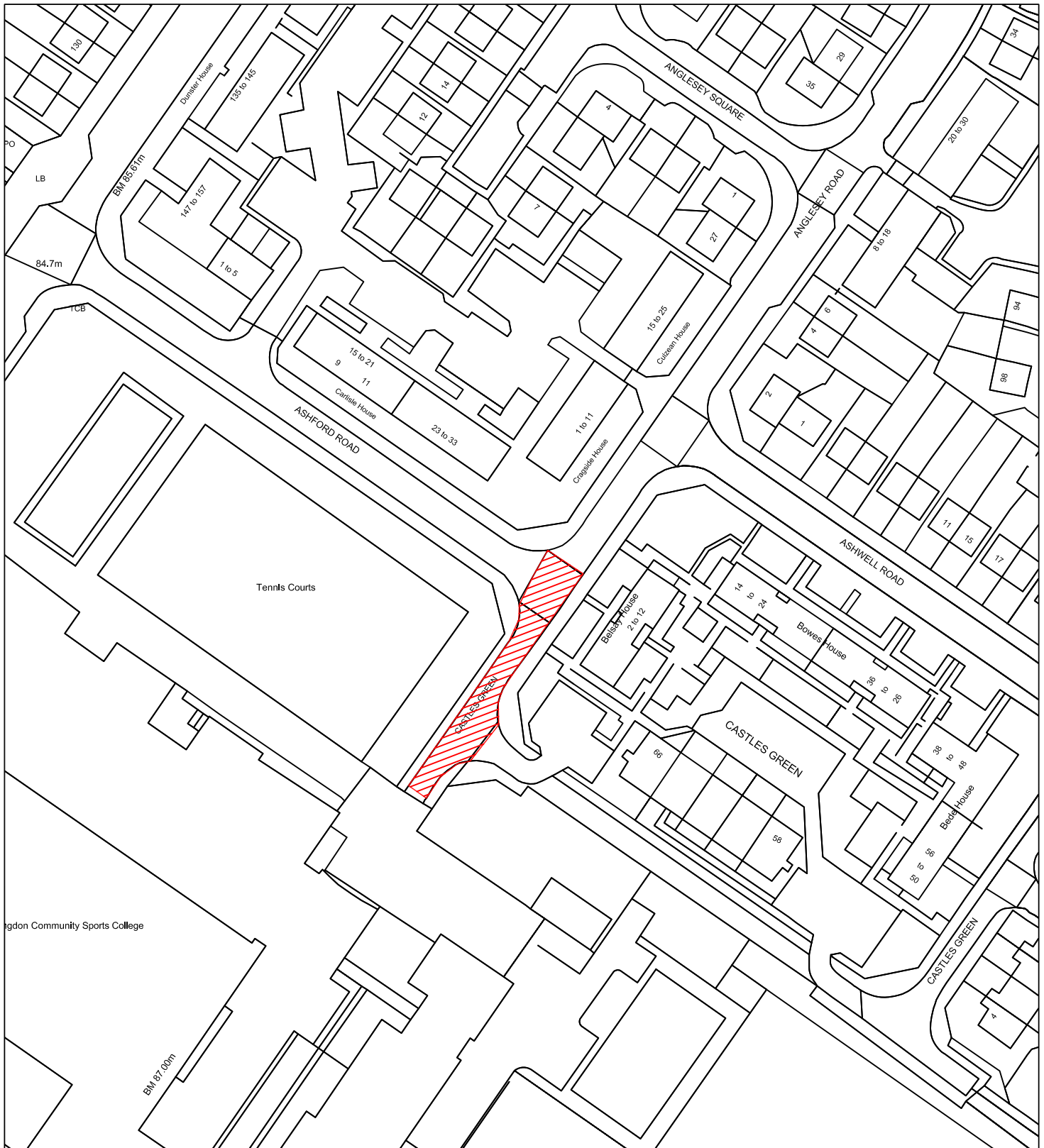
**10/HM/202324/093**

REVISION

**0/-**




Infrastructure and Transportation,  
City Development,  
Plater Way  
City Hall  
Sunderland  
SR1 3AA  
Telephone: 0191 520 5555  
Web: [www.sunderland.gov.uk](http://www.sunderland.gov.uk)



Reproduced from the Ordnance Survey mapping with the permission of the Controller of Her Majesty's Stationary Office © Crown Copyright. Unauthorised reproduction infringes Crown Copyright and may lead to prosecution or civil proceedings.  
 City of Sunderland. Licence No. 100018385. Date: 2020

**\*All Dimensions shown are Indicative, Start and End point to be confirmed by Engineer on site.**

**KEY**

 Proposed works location.  
 Approximate works area 300m<sup>2</sup>

PROJECT

**HIGHWAY MAINTENANCE PROGRAMME 2023/2024**

TITLE

**Castles Green**

WARD

**ST. CHADS**

PROJECT LEADER

**G. CARR**

NORTH

DRAWN BY

**P. Everett**

CHECKED BY

**T. Smith**

APPROVED BY

**G. Carr**

DATE

**23.12.22**

SCALE

**1:1000**

SHEET SIZE

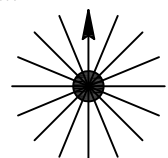
**A4**

DRAWING No.

**10/HM/202324/093**

REVISION

**0/-**




Infrastructure and Transportation,  
 City Development,  
 Plater Way  
 City Hall  
 Sunderland  
 SR1 3AA  
 Telephone: 0191 520 5555  
 Web: [www.sunderland.gov.uk](http://www.sunderland.gov.uk)



Reproduced from the Ordnance Survey mapping with the permission of the Controller of Her Majesty's Stationary Office © Crown Copyright. Unauthorised reproduction infringes Crown Copyright and may lead to prosecution or civil proceedings.  
City of Sunderland. Licence No. 100018385. Date: 2020

**\*All Dimensions shown are Indicative, Start and End point to be confirmed by Engineer on site.**

**KEY**

 Proposed works location.  
Approximate works area 450m<sup>2</sup>

PROJECT

**HIGHWAY MAINTENANCE PROGRAMME 2023/2024**

TITLE

**Ashford Road**

WARD

**ST. CHADS**

PROJECT LEADER

**G. CARR**

NORTH

DRAWN BY

**P. Everett**

CHECKED BY

**T. Smith**

APPROVED BY

**G. Carr**

DATE

**23.12.22**

SCALE

**1:1000**

SHEET SIZE

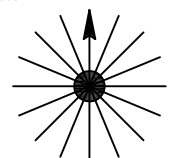
**A4**

DRAWING No.

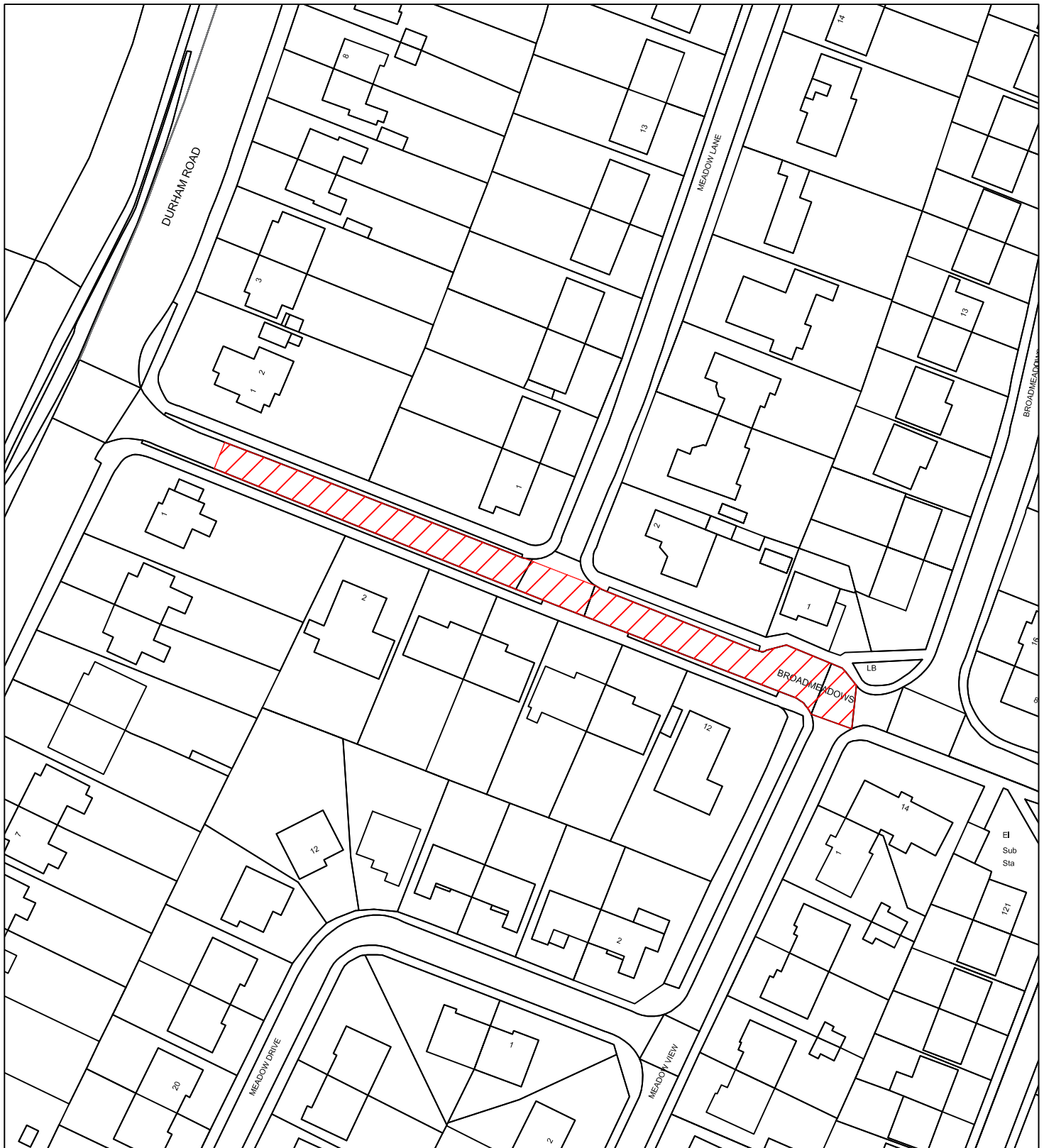
**10/HM/202324/094**

REVISION

**0/-**




Infrastructure and Transportation,  
City Development,  
Plater Way  
City Hall  
Sunderland  
SR1 3AA  
Telephone: 0191 520 5555  
Web: [www.sunderland.gov.uk](http://www.sunderland.gov.uk)



Reproduced from the Ordnance Survey mapping with the permission of the Controller of Her Majesty's Stationary Office © Crown Copyright. Unauthorised reproduction infringes Crown Copyright and may lead to prosecution or civil proceedings.  
City of Sunderland. Licence No. 100018385. Date: 2020

**\*All Dimensions shown are Indicative, Start and End point to be confirmed by Engineer on site.**

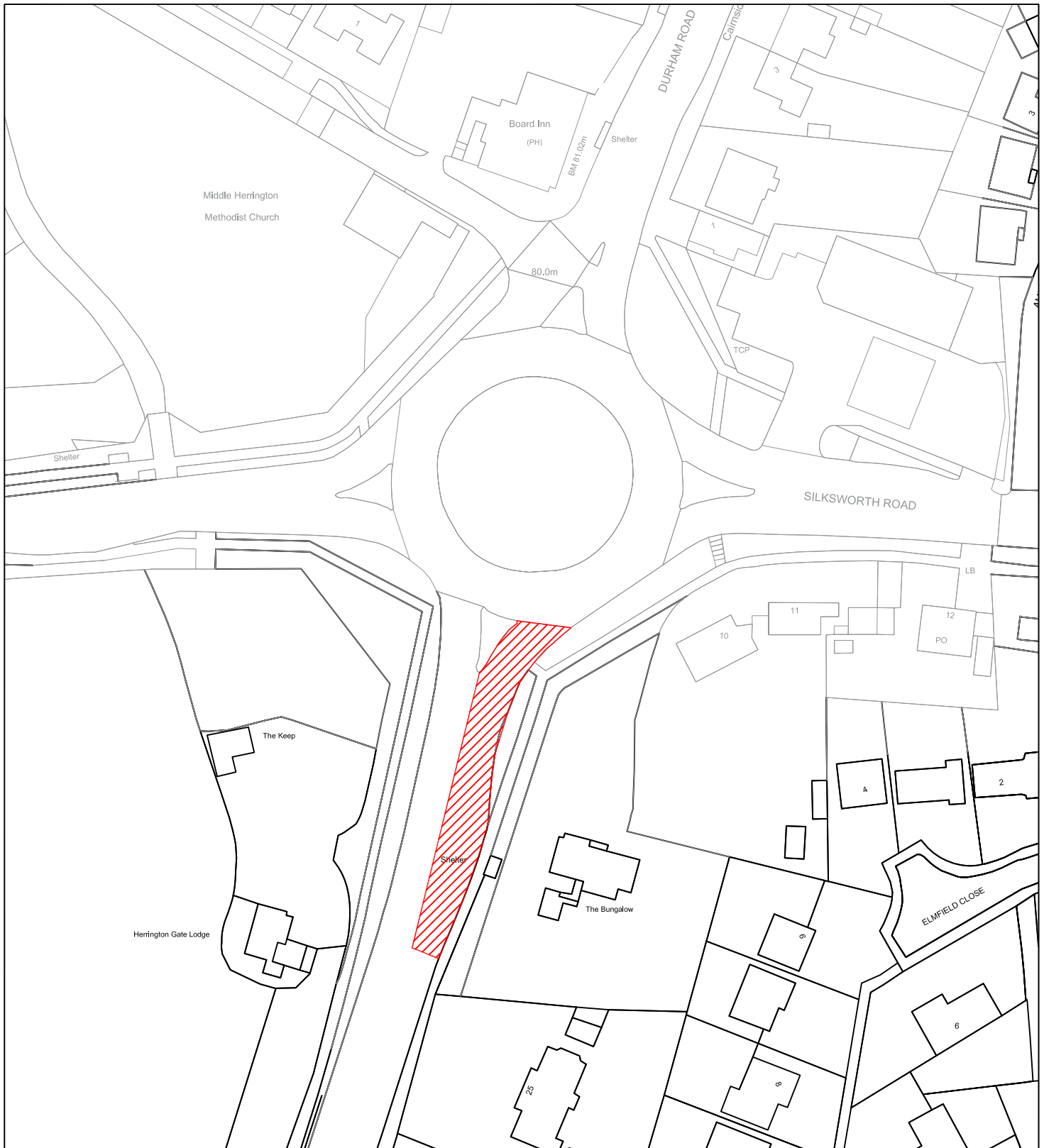
**KEY**

 Proposed works location.  
Approximate works area 830 m<sup>2</sup>

PROJECT			HIGHWAY MAINTENANCE PROGRAMME 2023/2024						
TITLE		BROADMEADOWS		WARD		ST. CHADS			
PROJECT LEADER			G. CARR			NORTH 			
DRAWN BY		CHECKED BY		APPROVED BY					
P. Everett		T. Smith		G. Carr					
DATE		SCALE		SHEET SIZE					
22.03.23		1:1000		A4					
DRAWING No.			10/HM/202324/095			REVISION		0/-	




Infrastructure and Transportation,  
City Development,  
Plater Way  
City Hall  
Sunderland  
SR1 3AA  
Telephone: 0191 520 5555  
Web: [www.sunderland.gov.uk](http://www.sunderland.gov.uk)



Reproduced from the Ordnance Survey mapping with the permission of the Controller of Her Majesty's Stationary Office © Crown Copyright. Unauthorised reproduction infringes Crown Copyright and may lead to prosecution or civil proceedings.  
City of Sunderland. Licence No. 100018385. Date: 2020

**\*All Dimensions shown are Indicative, Start and End point to be confirmed by Engineer on site.**

**KEY**

 Proposed works location.  
Approximate works area 400m<sup>2</sup>

PROJECT

**HIGHWAY MAINTENANCE PROGRAMME 2023/2024**

TITLE

**A690 DURHAM ROAD (BOARD INN)**

WARD

**ST. CHADS**

PROJECT LEADER

**G. CARR**

NORTH

DRAWN BY

**P. Everett**

CHECKED BY

**T. Smith**

APPROVED BY

**G. Carr**

DATE

**22.03.23**

SCALE

**1:1000**

SHEET SIZE

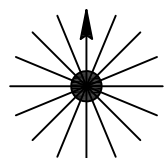
**A4**

DRAWING No.

**10/HM/202324/096**

REVISION

**0/-**



Infrastructure and Transportation,  
City Development,  
Plater Way  
City Hall  
Sunderland  
SR1 3AA  
Telephone: 0191 520 5555  
Web: [www.sunderland.gov.uk](http://www.sunderland.gov.uk)






Reproduced from the Ordnance Survey mapping with the permission of the Controller of Her Majesty's Stationary Office © Crown Copyright. Unauthorised reproduction infringes Crown Copyright and may lead to prosecution or civil proceedings.  
City of Sunderland. Licence No. 100018385. Date: 2020

**\*All Dimensions shown are Indicative, Start and End point to be confirmed by Engineer on site.**

**KEY**

 Proposed works location.  
Approximate works area 500m<sup>2</sup>



Infrastructure and Transportation,  
City Development,  
Plater Way  
City Hall  
Sunderland  
SR1 3AA  
Telephone: 0191 520 5555  
Web: [www.sunderland.gov.uk](http://www.sunderland.gov.uk)

PROJECT

**HIGHWAY MAINTENANCE PROGRAMME 2023/2024**

TITLE

**Steep Hill (Continued)**

WARD

**ST. CHADS**

PROJECT LEADER

**G. CARR**

NORTH

DRAWN BY

**P. Everett**

CHECKED BY

**T. Smith**

APPROVED BY

**G. Carr**

DATE

**23.12.22**

SCALE

**1:1000**

SHEET SIZE

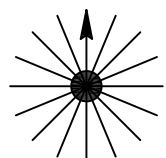
**A4**

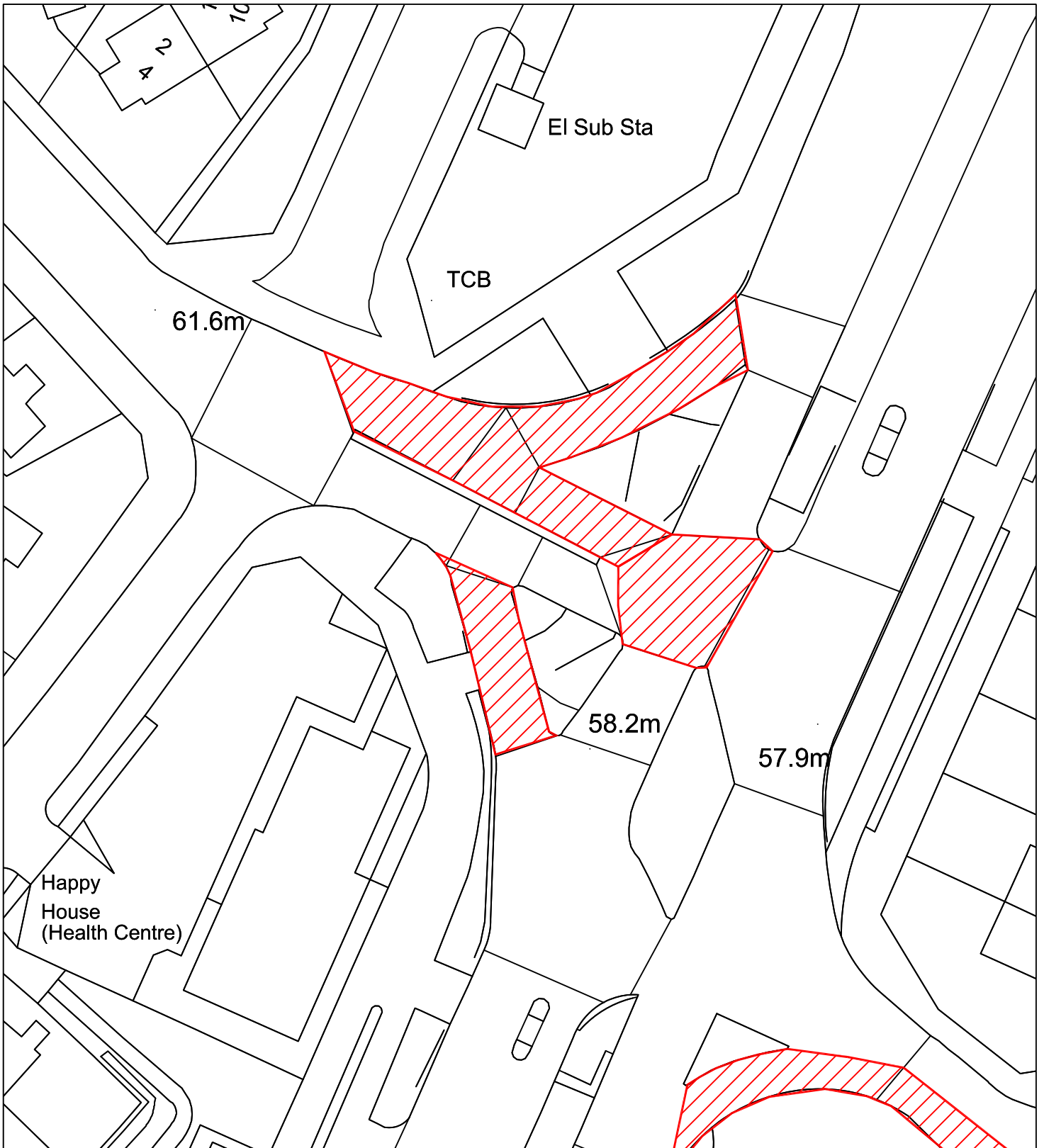
DRAWING No.

**10/HM/202324/097**

REVISION

**0/-**






Reproduced from the Ordnance Survey mapping with the permission of the Controller of Her Majesty's Stationary Office © Crown Copyright. Unauthorised reproduction infringes Crown Copyright and may lead to prosecution or civil proceedings.  
City of Sunderland. Licence No. 100018385. Date: 2023

**\*All Dimensions shown are Indicative, Start and End point to be confirmed by Engineer on site.**

**KEY**

 Proposed works location.  
Approximate works area 800 m<sup>2</sup>

PROJECT

**HIGHWAY MAINTENANCE PROGRAMME 2023/2024**

TITLE

**DURHAM ROAD - (SLIP ROAD / INTERSECTION)**

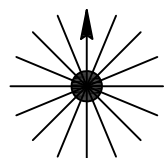
WARD

**SILKSWORTH / SANDHILL**

PROJECT LEADER

**G. CARR**

NORTH



DRAWN BY

**P. Everett**

CHECKED BY

**T. SMITH**

APPROVED BY

-

DATE

**21/01/2021**

SCALE

**1:500**

SHEET SIZE

**A4**

DRAWING No.

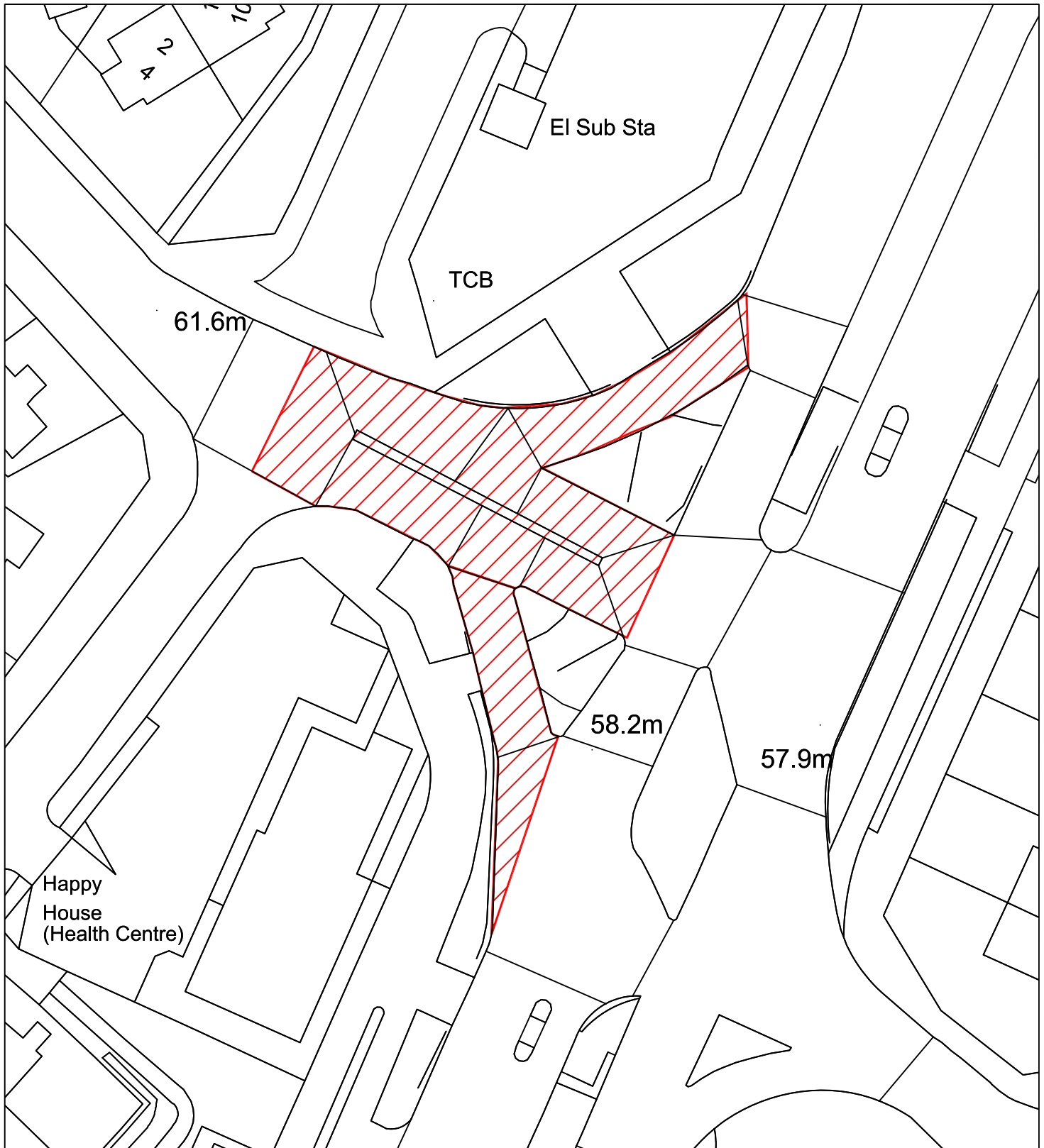
**10/HM/202324/143**

REVISION

**0**




Infrastructure and Transportation,  
City Development,  
Plater Way  
City Hall  
Sunderland  
SR1 3AA  
Telephone: 0191 520 5555  
Web: [www.sunderland.gov.uk](http://www.sunderland.gov.uk)



Reproduced from the Ordnance Survey mapping with the permission of the Controller of Her Majesty's Stationary Office © Crown Copyright. Unauthorised reproduction infringes Crown Copyright and may lead to prosecution or civil proceedings.  
City of Sunderland. Licence No. 100018385. Date: 2023

**\*All Dimensions shown are Indicative, Start and End point to be confirmed by Engineer on site.**

**KEY**

 Proposed works location.  
Approximate works area 725 m<sup>2</sup>

PROJECT

**HIGHWAY MAINTENANCE PROGRAMME 2023/2024**

TITLE

A690 / GRINDON LANE

WARD

SANDHILL

PROJECT LEADER

G. CARR

NORTH

DRAWN BY

M.D.

CHECKED BY

T.SMITH

APPROVED BY

-

DATE

December 2018

SCALE

1:500

SHEET SIZE

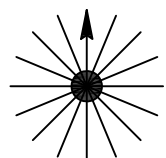
A4

DRAWING No.

10/HM/202324/143

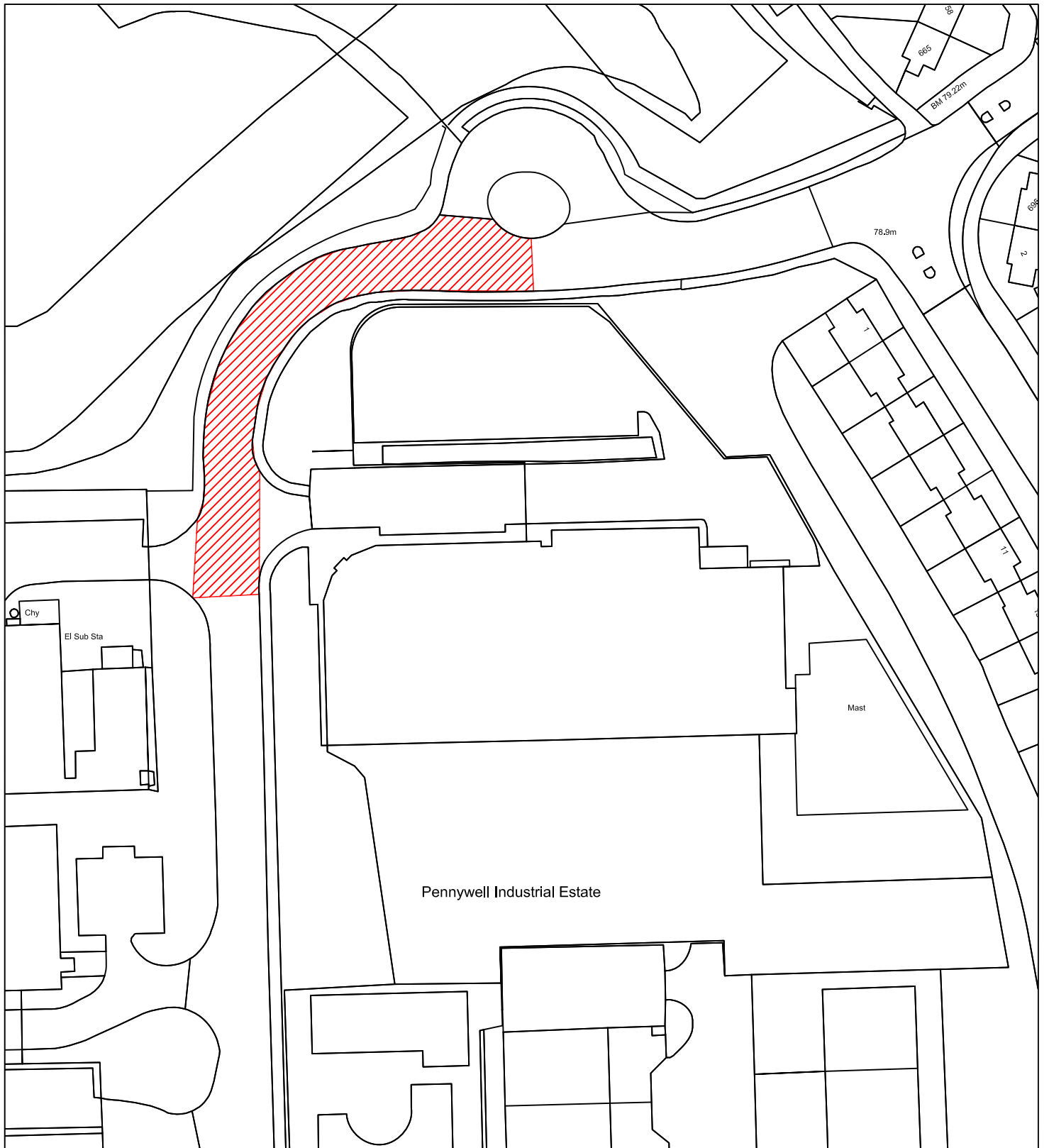
REVISION

0



  
**Sunderland  
City Council**


Infrastructure and Transportation,  
City Development,  
Plater Way  
City Hall  
Sunderland  
SR1 3AA  
Telephone: 0191 520 5555  
Web: [www.sunderland.gov.uk](http://www.sunderland.gov.uk)



Reproduced from the Ordnance Survey mapping with the permission of the Controller of Her Majesty's Stationary Office © Crown Copyright. Unauthorised reproduction infringes Crown Copyright and may lead to prosecution or civil proceedings.  
City of Sunderland. Licence No. 100018385. Date: 2023

**\*All Dimensions shown are Indicative, Start and End point to be confirmed by Engineer on site.**

**KEY**

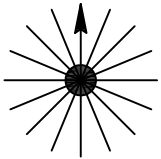
 Proposed works location.  
Approximate works area 1100 m<sup>2</sup>

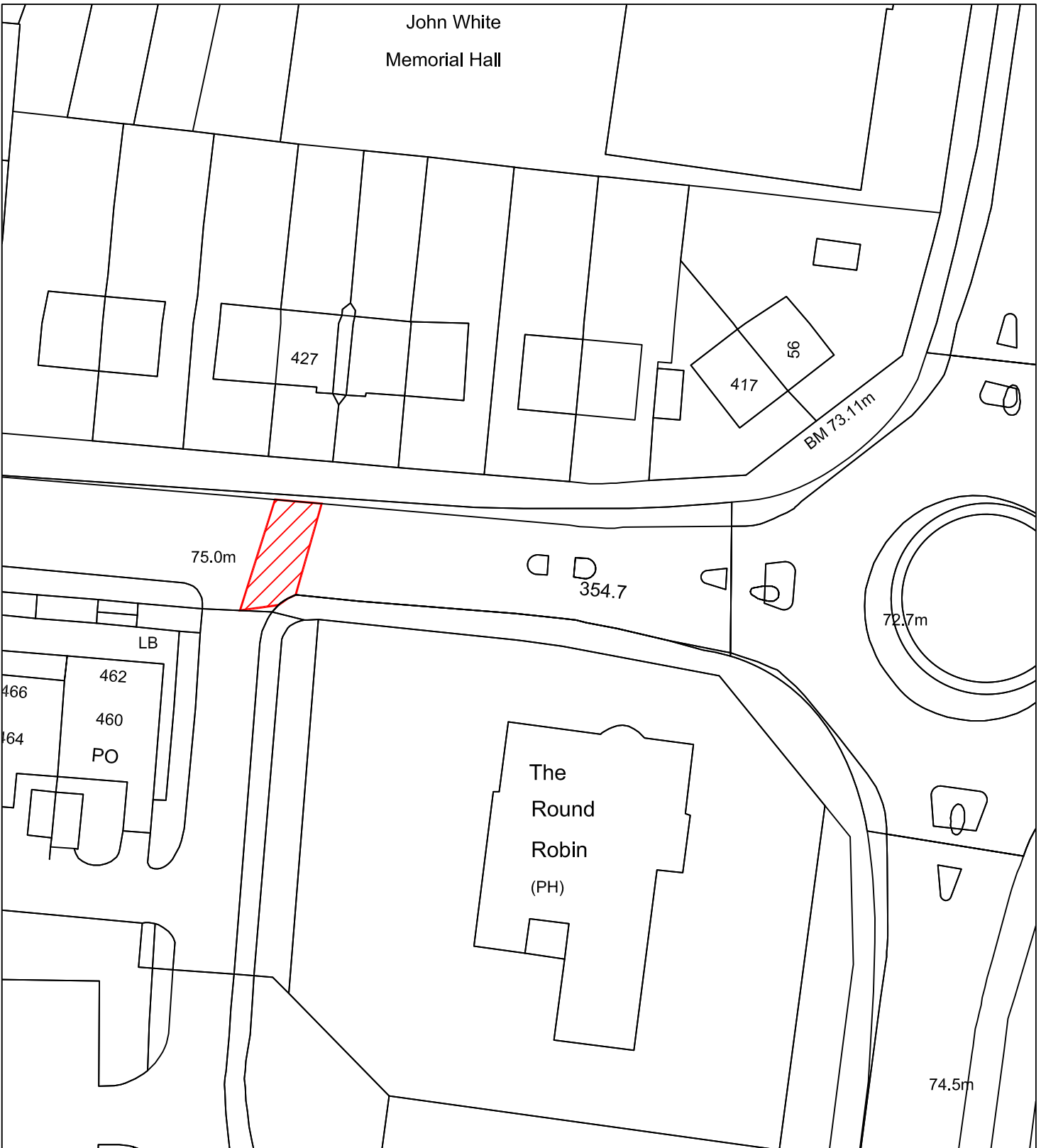


**Sunderland City Council**

Infrastructure and Transportation,  
City Development,  
Plater Way  
City Hall  
Sunderland  
SR1 3AA  
Telephone: 0191 520 5555  
Web: [www.sunderland.gov.uk](http://www.sunderland.gov.uk)

PROJECT <b>HYLTON ROAD - RADIUS OPP VIRGIN MEDIA</b>			WARD <b>ST ANNE'S</b>
PROJECT LEADER <b>G. CARR</b>		NORTH	
DRAWN BY <b>P.Everett</b>	CHECKED BY <b>T.SMITH</b>	APPROVED BY <b>-</b>	
DATE <b>29/01/2021</b>	SCALE <b>1:1000</b>	SHEET SIZE <b>A4</b>	
DRAWING No. <b>10/HM/202324/144</b>		REVISION <b>0</b>	






Reproduced from the Ordnance Survey mapping with the permission of the Controller of Her Majesty's Stationary Office © Crown Copyright. Unauthorised reproduction infringes Crown Copyright and may lead to prosecution or civil proceedings.  
City of Sunderland. Licence No. 100018385. Date: 2023

**\*All Dimensions shown are Indicative, Start and End point to be confirmed by Engineer on site.**

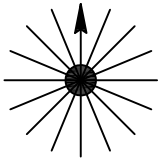
**KEY**

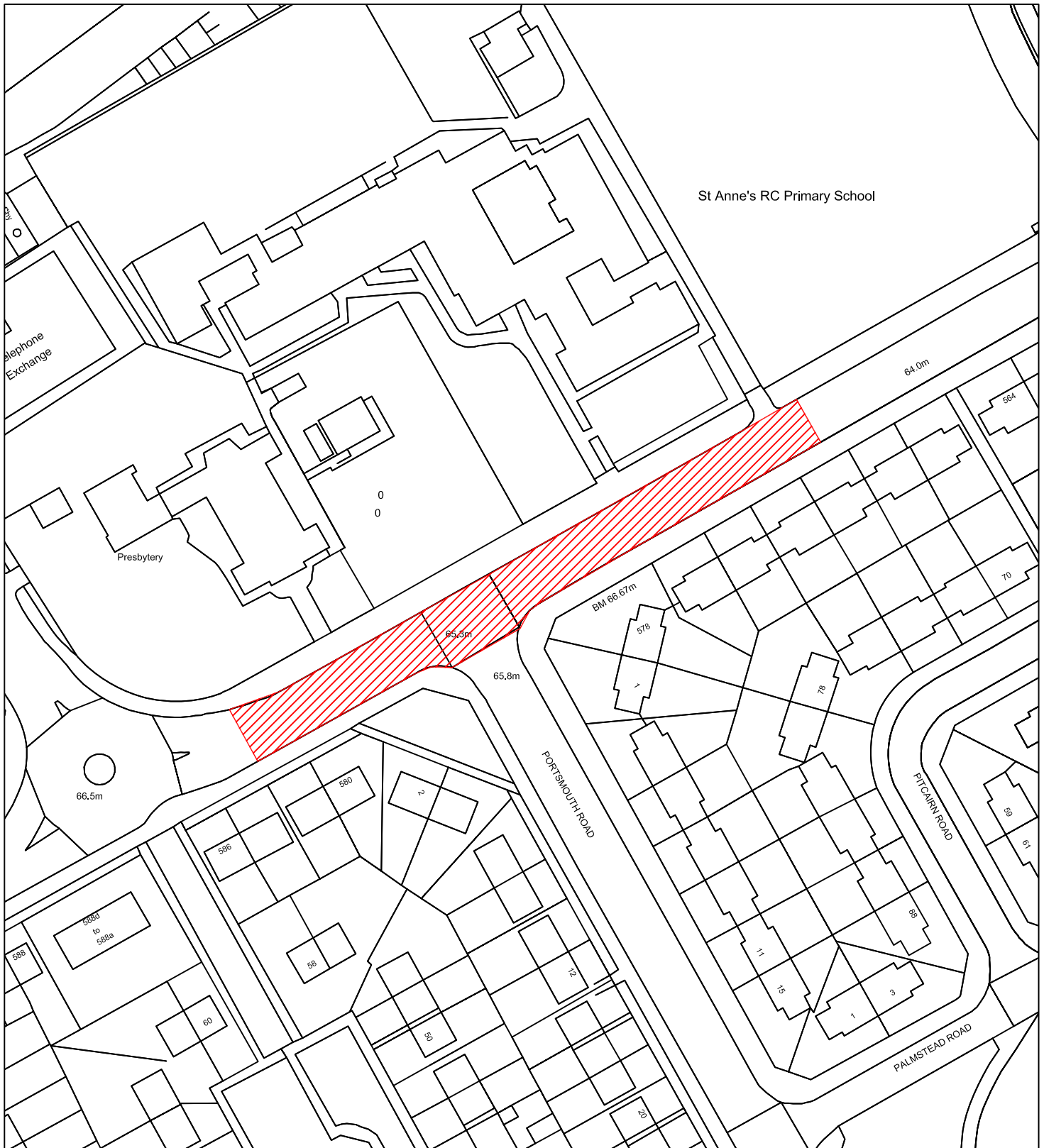
 Proposed works location.  
Approximate works area 50 m<sup>2</sup>



**Sunderland City Council**

Infrastructure and Transportation,  
City Development,  
Plater Way  
City Hall  
Sunderland  
SR1 3AA  
Telephone: 0191 520 5555  
Web: [www.sunderland.gov.uk](http://www.sunderland.gov.uk)


PROJECT <b>HYLTON ROAD (O/S NO.427)</b>			
TITLE <b>HYLTON ROAD (O/S NO.427)</b>		WARD <b>ST ANNE'S</b>	
PROJECT LEADER <b>G. CARR</b>			NORTH 
DRAWN BY <b>P. Everett</b>	CHECKED BY <b>T. SMITH</b>	APPROVED BY <b>-</b>	
DATE <b>03/02/2022</b>	SCALE <b>1:500</b>	SHEET SIZE <b>A4</b>	
DRAWING No. <b>10/HM/202324/145</b>		REVISION <b>0</b>	


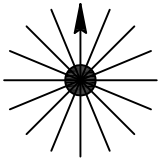


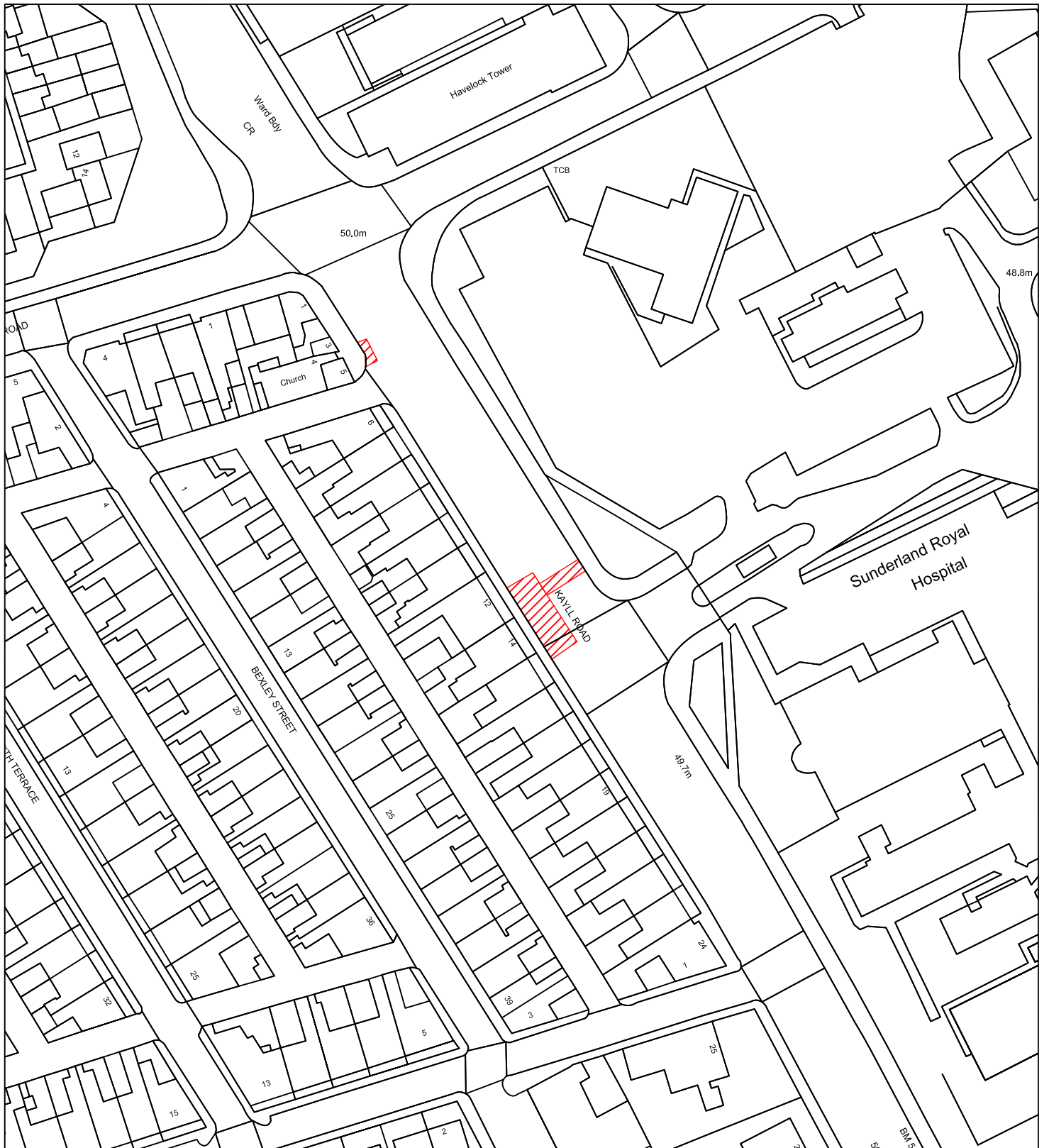
Reproduced from the Ordnance Survey mapping with the permission of the Controller of Her Majesty's Stationary Office © Crown Copyright. Unauthorised reproduction infringes Crown Copyright and may lead to prosecution or civil proceedings.  
 City of Sunderland. Licence No. 100018385. Date: 2023

**\*All Dimensions shown are Indicative, Start and End point to be confirmed by Engineer on site.**

**KEY**

 Proposed works location.  
 Approximate works area 1170 m<sup>2</sup>


 <p><b>Sunderland City Council</b></p> <p>Infrastructure and Transportation,        City Development,        Plater Way        City Hall        Sunderland        SR1 3AA        Telephone: 0191 520 5555        Web: <a href="http://www.sunderland.gov.uk">www.sunderland.gov.uk</a></p>	PROJECT		HIGHWAY MAINTENANCE PROGRAMME 2023/2024	
	TITLE		WARD	
	HYLTON ROAD PORTSMOUTH ROAD JUNCTION AND OUTSIDE SCHOOL		ST ANNES	
	PROJECT LEADER		NORTH	
	G. CARR			
	DRAWN BY	CHECKED BY		
P.Everett	T.SMITH	-		
DATE	SCALE	SHEET SIZE		
27/01/2021	1:1000	A4		
DRAWING No.	REVISION			
10/HM/202324/146	0			



Reproduced from the Ordnance Survey mapping with the permission of the Controller of Her Majesty's Stationary Office © Crown Copyright. Unauthorised reproduction infringes Crown Copyright and may lead to prosecution or civil proceedings.  
 City of Sunderland. Licence No. 100018385. Date: 2023

**\*All Dimensions shown are Indicative, Start and End point to be confirmed by Engineer on site.**

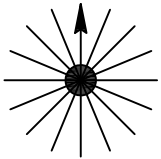
**KEY**

 Proposed works location.  
 Approximate works area 100 m<sup>2</sup>



**Sunderland City Council**

Infrastructure and Transportation,  
 City Development,  
 Plater Way  
 City Hall  
 Sunderland  
 SR1 3AA  
 Telephone: 0191 520 5555  
 Web: [www.sunderland.gov.uk](http://www.sunderland.gov.uk)


PROJECT <b>HIGHWAY MAINTENANCE PROGRAMME 2023/2024</b>		
TITLE <b>Kayll Road</b>		WARD <b>Pallion</b>
PROJECT LEADER <b>G. CARR</b>		NORTH 
DRAWN BY <b>P. Everett</b>	CHECKED BY <b>T. SMITH</b>	
DATE <b>04/02/2022</b>	SCALE <b>1:1000</b>	
DRAWING No. <b>10/HM/202324/147</b>		
APPROVED BY <b>-</b>		
SHEET SIZE <b>A4</b>		REVISION <b>0</b>



Reproduced from the Ordnance Survey mapping with the permission of the Controller of Her Majesty's Stationary Office © Crown Copyright. Unauthorised reproduction infringes Crown Copyright and may lead to prosecution or civil proceedings.  
City of Sunderland. Licence No. 100018385. Date: 2023

**\*All Dimensions shown are Indicative, Start and End point to be confirmed by Engineer on site.**

**KEY**

 Proposed works location.  
Approximate works area 600 m<sup>2</sup>

PROJECT

**HIGHWAY MAINTENANCE PROGRAMME 2023/2024**

TITLE

**ST LUKES TERRACE**

WARD

**PALLION**

PROJECT LEADER

**G. CARR**

NORTH

DRAWN BY

**P. Everett**

CHECKED BY

**T. SMITH**

APPROVED BY

-

DATE

**02/02/2022**

SCALE

**1:1000**

SHEET SIZE

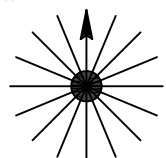
**A4**

DRAWING No.

**10/HM/202324/148**

REVISION

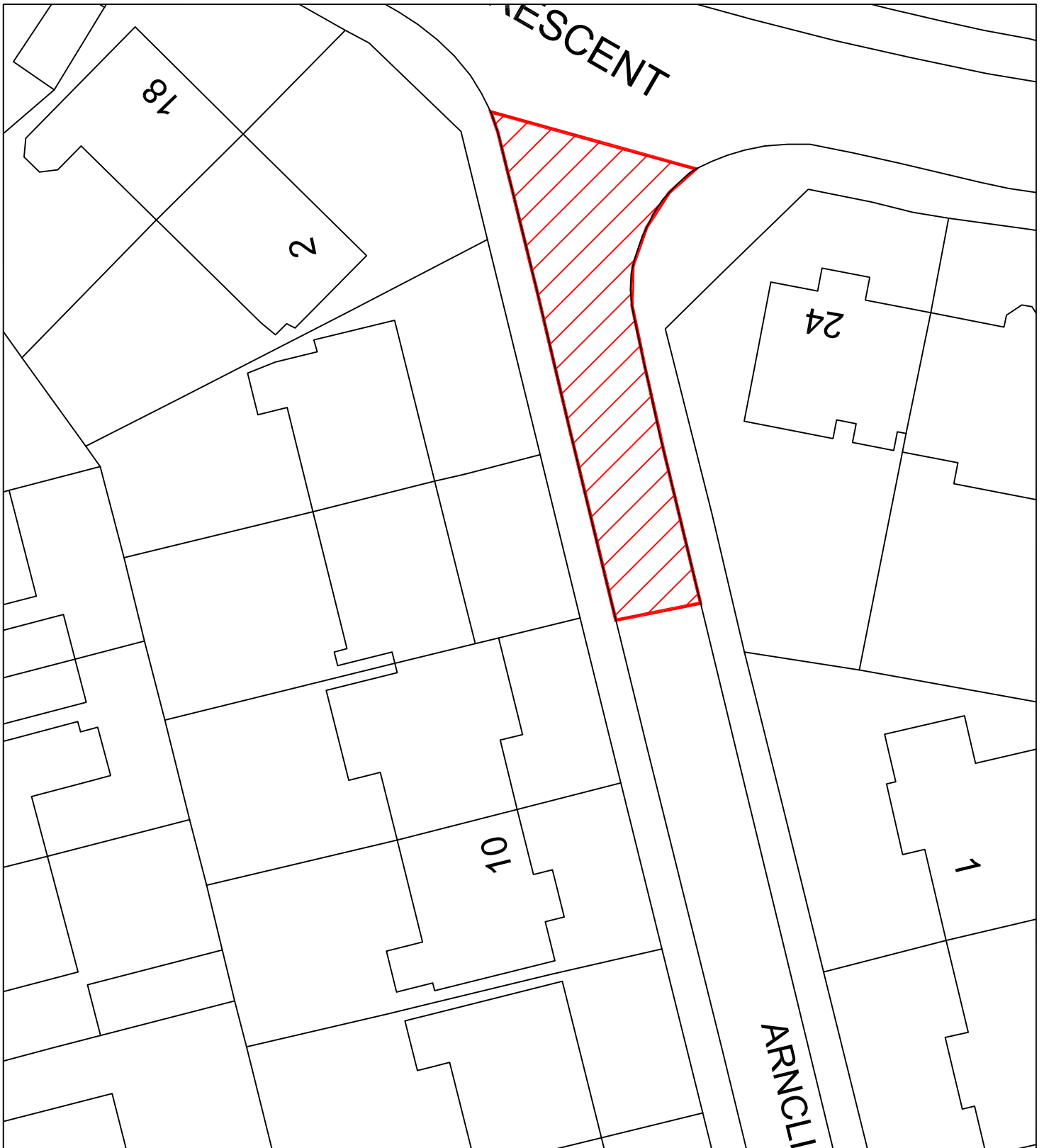
**0**



**Sunderland  
City Council**

Infrastructure and Transportation,  
City Development,  
Plater Way  
City Hall  
Sunderland  
SR1 3AA  
Telephone: 0191 520 5555  
Web: [www.sunderland.gov.uk](http://www.sunderland.gov.uk)






Reproduced from the Ordnance Survey mapping with the permission of the Controller of Her Majesty's Stationary Office © Crown Copyright. Unauthorised reproduction infringes Crown Copyright and may lead to prosecution or civil proceedings.  
City of Sunderland. Licence No. 100018385. Date: 2023

**\*All Dimensions shown are Indicative, Start and End point to be confirmed by Engineer on site.**

**KEY**

 Proposed works location.  
Approximate works area 180 m<sup>2</sup>

PROJECT

**HIGHWAY MAINTENANCE PROGRAMME 2023/2024**

TITLE

**ARNCLIFFE AVENUE**

WARD

**BARNES**

PROJECT LEADER

**G. CARR**

NORTH

DRAWN BY

**P. Everett**

CHECKED BY

**T. SMITH**

APPROVED BY

**-**

DATE

**21/01/2021**

SCALE

**1:500**

SHEET SIZE

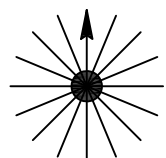
**A4**

DRAWING No.

**10/HM/202324/149**

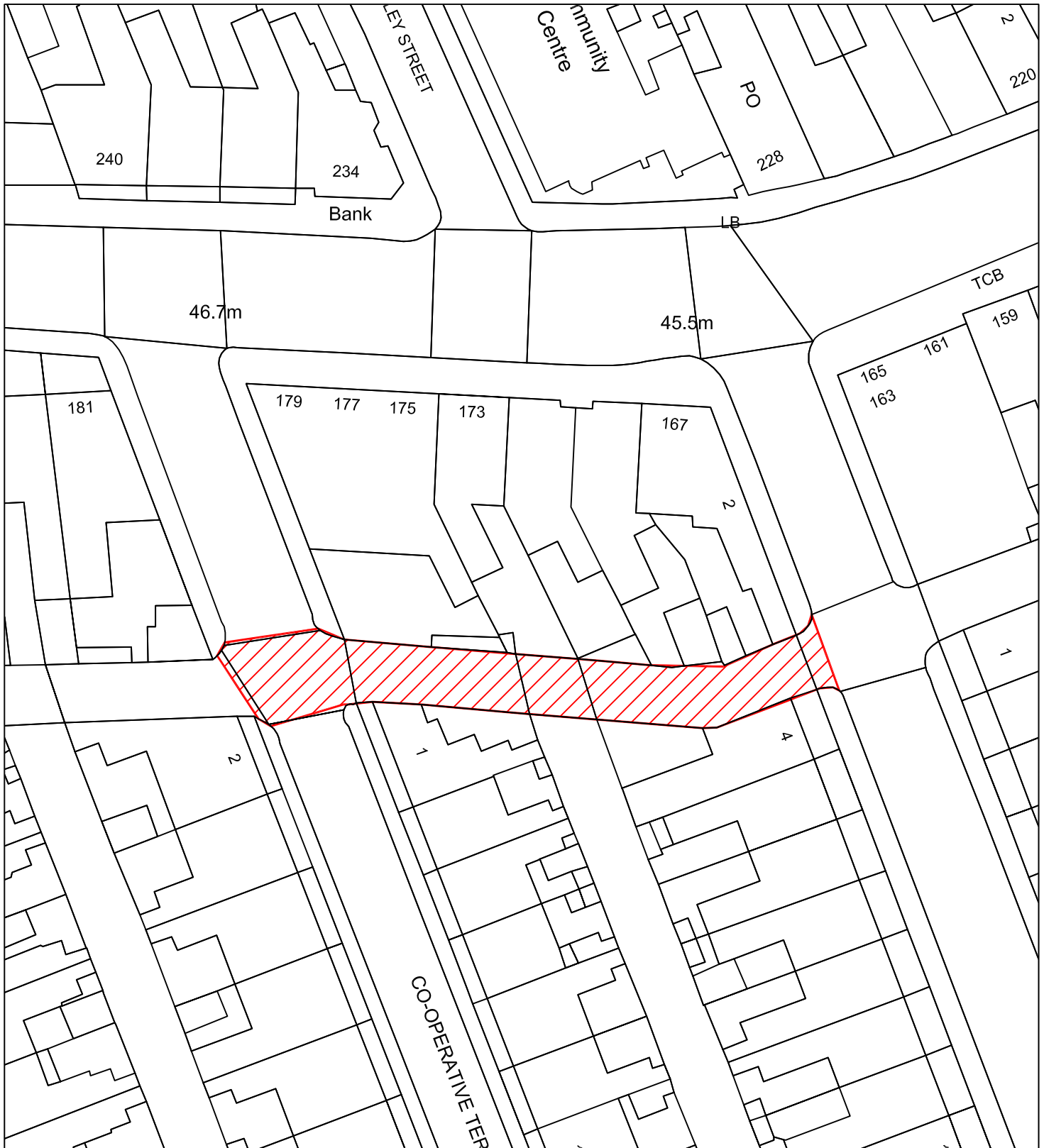
REVISION

**0**



**Sunderland City Council**


Infrastructure and Transportation,  
City Development,  
Plater Way  
City Hall  
Sunderland  
SR1 3AA  
Telephone: 0191 520 5555  
Web: [www.sunderland.gov.uk](http://www.sunderland.gov.uk)



Reproduced from the Ordnance Survey mapping with the permission of the Controller of Her Majesty's Stationary Office © Crown Copyright. Unauthorised reproduction infringes Crown Copyright and may lead to prosecution or civil proceedings.  
City of Sunderland. Licence No. 100018385. Date: 2023

**\*All Dimensions shown are Indicative, Start and End point to be confirmed by Engineer on site.**

**KEY**

 Proposed works location.  
Approximate works area 350m<sup>2</sup>

PROJECT

**HIGHWAY MAINTENANCE PROGRAMME 2023/2024**

TITLE  
**CHESTER ROAD( REAR OF CHARLTONS FRUIT AND VEG STORE)**

WARD  
**BARNES**

PROJECT LEADER  
**G. CARR**

NORTH

DRAWN BY  
**P.Everett**

CHECKED BY  
**T.SMITH**

APPROVED BY  
**-**

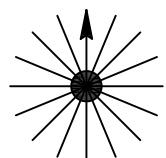
DATE  
**31/01/2022**

SCALE  
**1:500**

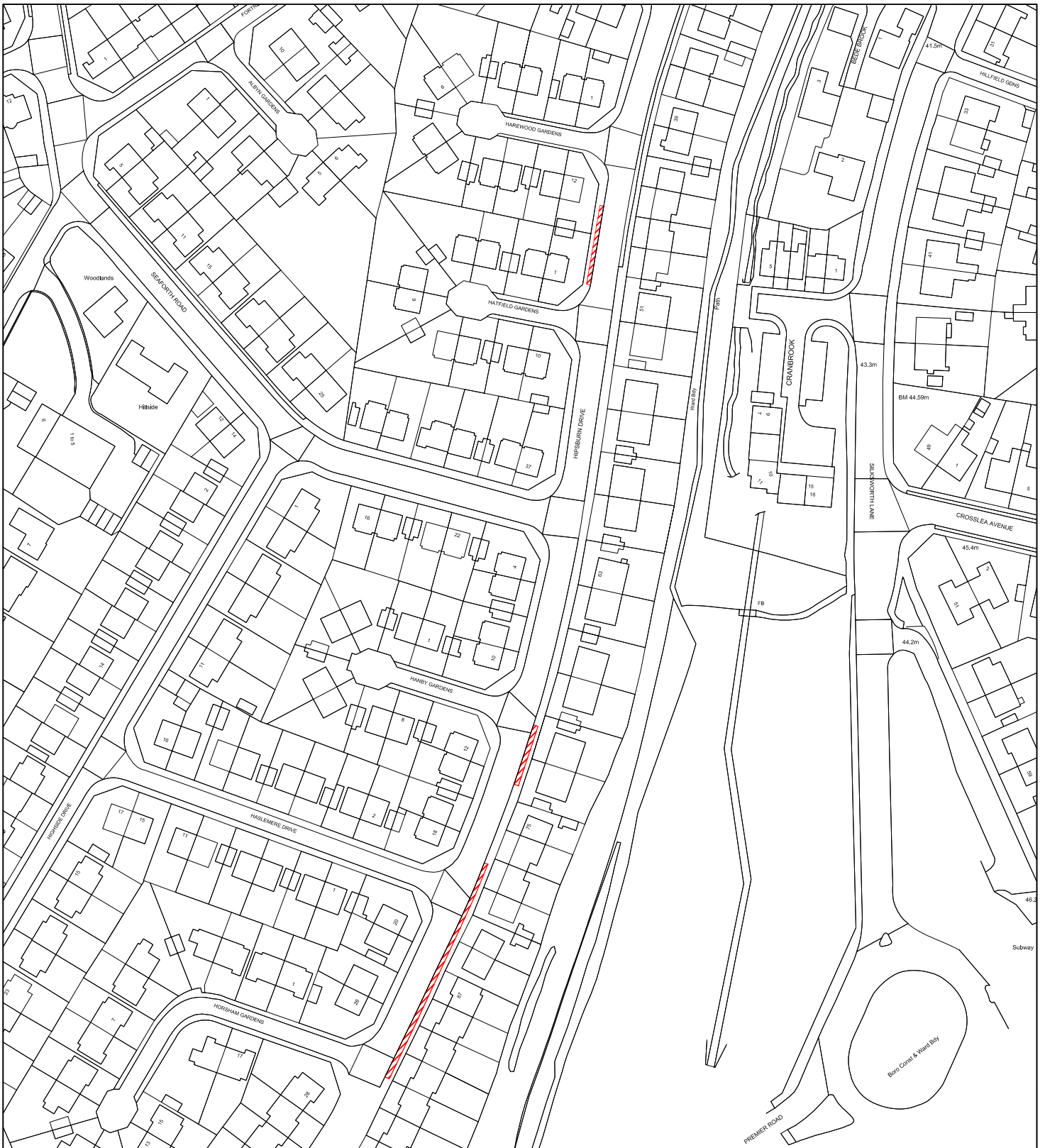
SHEET SIZE  
**A4**

DRAWING No.  
**10/HM/202324/150**

REVISION  
**0**




Infrastructure and Transportation,  
City Development,  
Plater Way  
City Hall  
Sunderland  
SR1 3AA  
Telephone: 0191 520 5555  
Web: [www.sunderland.gov.uk](http://www.sunderland.gov.uk)



Reproduced from the Ordnance Survey mapping with the permission of the Controller of Her Majesty's Stationary Office © Crown Copyright. Unauthorised reproduction infringes Crown Copyright and may lead to prosecution or civil proceedings.  
 City of Sunderland. Licence No. 100018385. Date: 2023

**\*All Dimensions shown are Indicative, Start and End point to be confirmed by Engineer on site.**

**KEY**

 Proposed works location.  
 Approximate works area 130m<sup>2</sup>

PROJECT

**HIGHWAY MAINTENANCE PROGRAMME 2023/2024**

TITLE

**HIPSBURN DRIVE - FOOTWAY WORKS**

WARD

**BARNES**

PROJECT LEADER

**G. CARR**

NORTH

DRAWN BY

**P. Everett**

CHECKED BY

**T. SMITH**

APPROVED BY

-

DATE

**14/02/2022**

SCALE

**1:1500**

SHEET SIZE

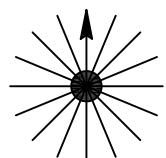
**A4**

DRAWING No.

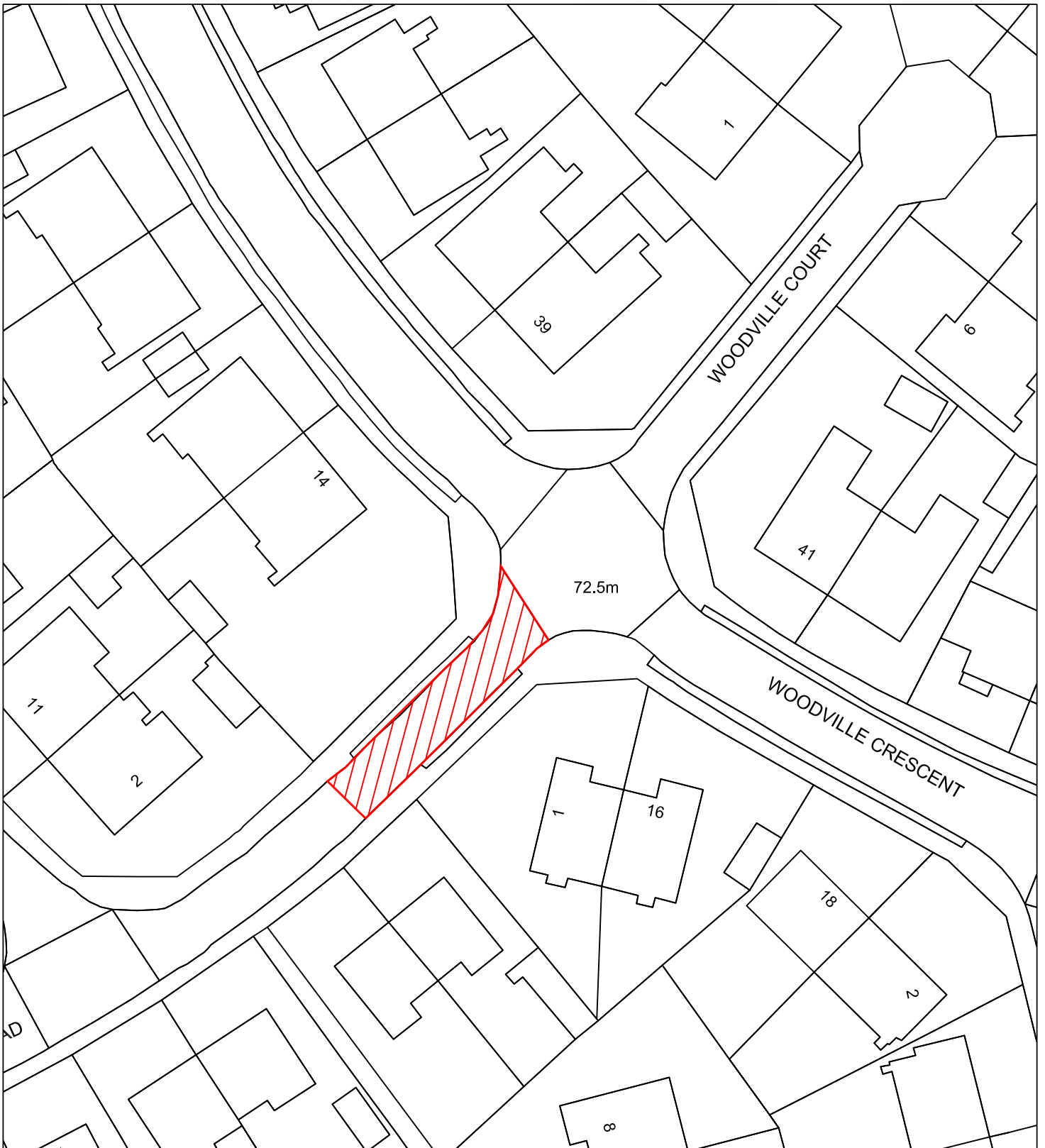
**10/HM/202324/151**

REVISION

**0**




Infrastructure and Transportation,  
 City Development,  
 Plater Way  
 City Hall  
 Sunderland  
 SR1 3AA  
 Telephone: 0191 520 5555  
 Web: [www.sunderland.gov.uk](http://www.sunderland.gov.uk)



Reproduced from the Ordnance Survey mapping with the permission of the Controller of Her Majesty's Stationary Office © Crown Copyright. Unauthorised reproduction infringes Crown Copyright and may lead to prosecution or civil proceedings.  
City of Sunderland. Licence No. 100018385. Date: 2023

**\*All Dimensions shown are Indicative, Start and End point to be confirmed by Engineer on site.**

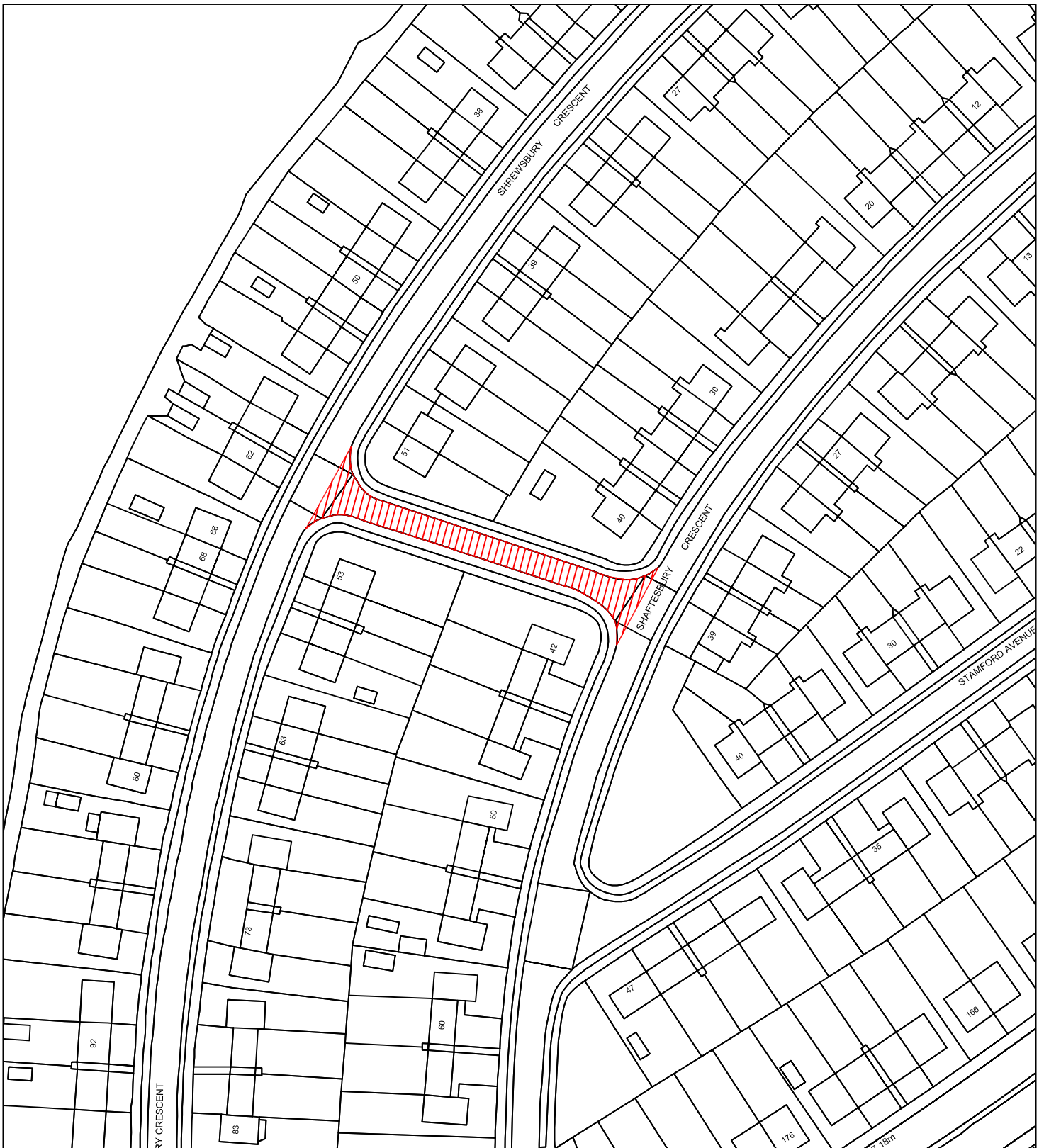
**KEY**

 Proposed works location.  
Approximate works area 180m<sup>2</sup>

PROJECT		
<b>HIGHWAY MAINTENANCE PROGRAMME 2023/2024</b>		
TITLE		WARD
<b>OATLANDS ROAD</b>		<b>BARNES</b>
PROJECT LEADER		NORTH 
<b>G. CARR</b>		
DRAWN BY	CHECKED BY	
<b>P.Everett</b>	<b>T.SMITH</b>	
DATE	SCALE	
<b>21/01/2021</b>	<b>1:500</b>	
DRAWING No.		SHEET SIZE
<b>10/HM/202324/152</b>		<b>A4</b>
		REVISION
		<b>0</b>




Infrastructure and Transportation,  
City Development,  
Plater Way  
City Hall  
Sunderland  
SR1 3AA  
Telephone: 0191 520 5555  
Web: [www.sunderland.gov.uk](http://www.sunderland.gov.uk)



Reproduced from the Ordnance Survey mapping with the permission of the Controller of Her Majesty's Stationary Office © Crown Copyright. Unauthorised reproduction infringes Crown Copyright and may lead to prosecution or civil proceedings.  
City of Sunderland. Licence No. 100018385. Date: 2023

**\*All Dimensions shown are Indicative,  
Start and End point to be confirmed by  
Engineer on site.**

**KEY**

 Proposed works location.  
Approximate works area 400m<sup>2</sup>

PROJECT

**HIGHWAY MAINTENANCE PROGRAMME 2023/2024**

TITLE  
**SHREWSBURY AND SHAFTESBURY  
LINK**

WARD  
**BARNES**

PROJECT LEADER  
**G. CARR**

NORTH

DRAWN BY  
**P.Everett**

CHECKED BY  
**T.SMITH**

APPROVED BY  
**-**

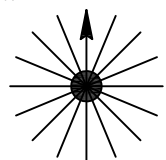
DATE  
**21/01/2021**

SCALE  
**1:500**

SHEET SIZE  
**A4**

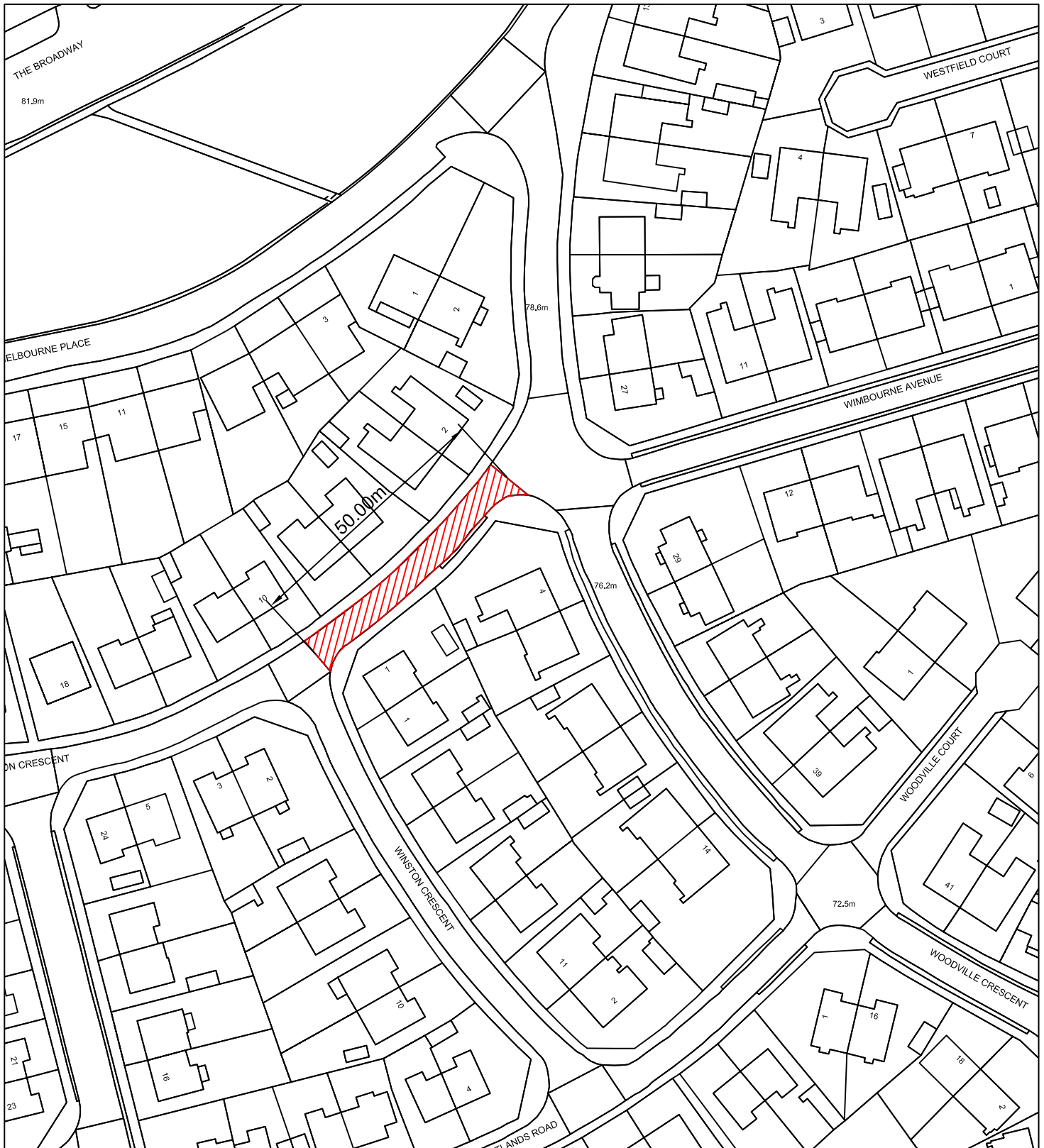
DRAWING No.  
**10/HM/202324/153**

REVISION  
**0**



**Sunderland  
City Council**


Infrastructure and Transportation,  
City Development,  
Plater Way  
City Hall  
Sunderland  
SR1 3AA  
Telephone: 0191 520 5555  
Web: [www.sunderland.gov.uk](http://www.sunderland.gov.uk)



Reproduced from the Ordnance Survey mapping with the permission of the Controller of Her Majesty's Stationary Office © Crown Copyright. Unauthorised reproduction infringes Crown Copyright and may lead to prosecution or civil proceedings.  
City of Sunderland. Licence No. 100018385. Date: 2023

**\*All Dimensions shown are Indicative, Start and End point to be confirmed by Engineer on site.**

**KEY**

 Proposed works location. Approximate works area 260 m<sup>2</sup>

PROJECT

**HIGHWAY MAINTENANCE PROGRAMME 2023/2024**

TITLE

**WAVENDON CRESCENT JUNCTION  
WOODVILLE CRESCENT**

WARD

**BARNES**

PROJECT LEADER

**G. CARR**

NORTH

DRAWN BY

**P. Everett**

CHECKED BY

**T. SMITH**

APPROVED BY

-

DATE

**21/01/2021**

SCALE

**1:1000**

SHEET SIZE

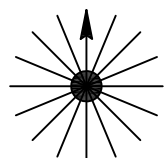
**A4**

DRAWING No.

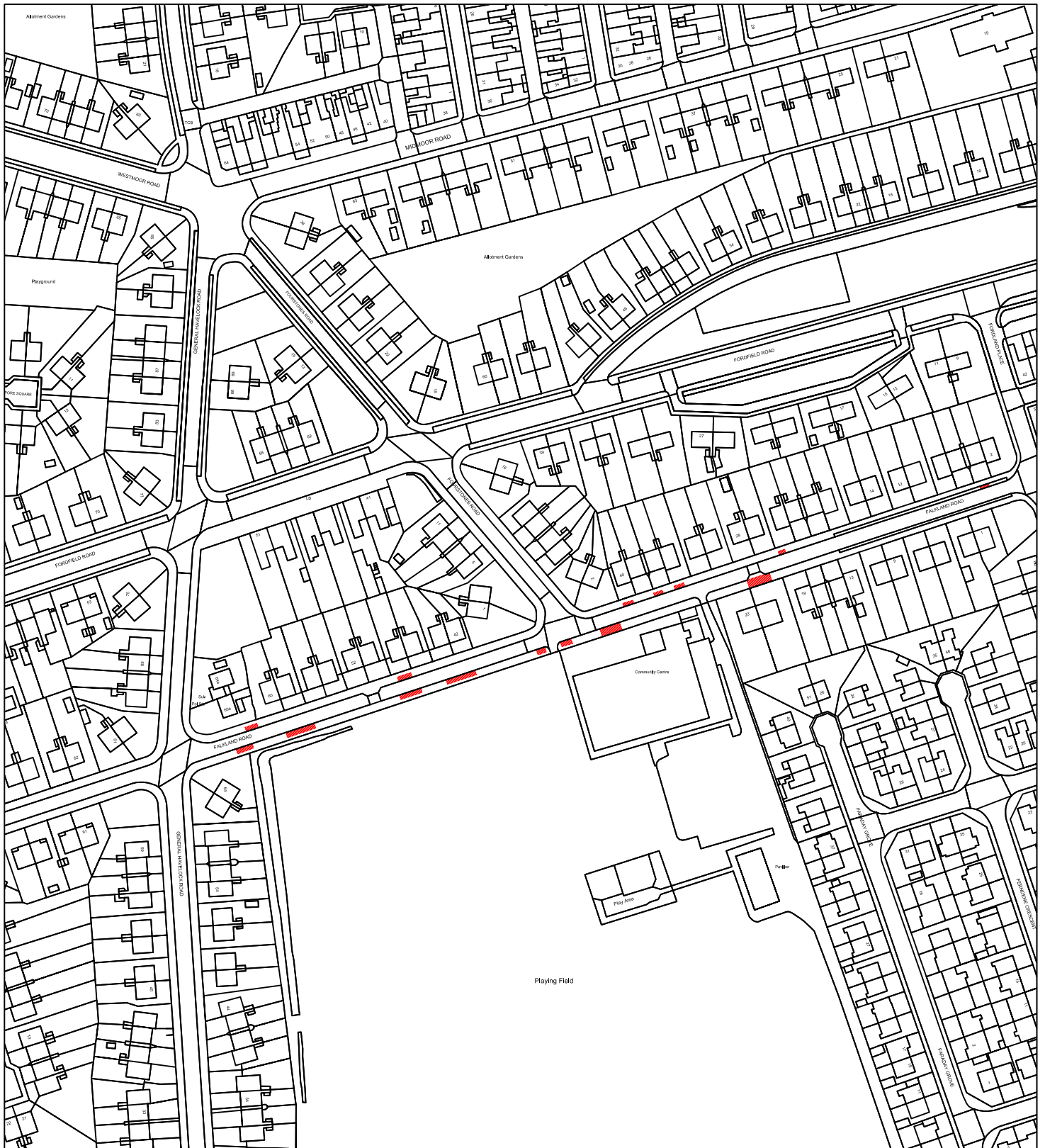
**10/HM/202324/154**

REVISION

**0**




Infrastructure and Transportation,  
City Development,  
Plater Way  
City Hall  
Sunderland  
SR1 3AA  
Telephone: 0191 520 5555  
Web: [www.sunderland.gov.uk](http://www.sunderland.gov.uk)



Reproduced from the Ordnance Survey mapping with the permission of the Controller of Her Majesty's Stationary Office © Crown Copyright. Unauthorised reproduction infringes Crown Copyright and may lead to prosecution or civil proceedings.  
City of Sunderland. Licence No. 100018385. Date: 2023

**\*All Dimensions shown are Indicative, Start and End point to be confirmed by Engineer on site.**

**KEY**

 Proposed works location.  
Approximate works area 250m<sup>2</sup>

PROJECT

**HIGHWAY MAINTENANCE PROGRAMME 2023/2024**

TITLE

**Falkland Road - Tree Pits / Footway Works**

WARD

**Pallion**

PROJECT LEADER

**G. CARR**

NORTH

DRAWN BY

**P. Everett**

CHECKED BY

**T. SMITH**

APPROVED BY

-

DATE

**04/02/2022**

SCALE

**1:500**

SHEET SIZE

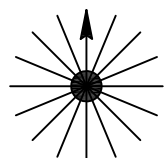
**A4**

DRAWING No.

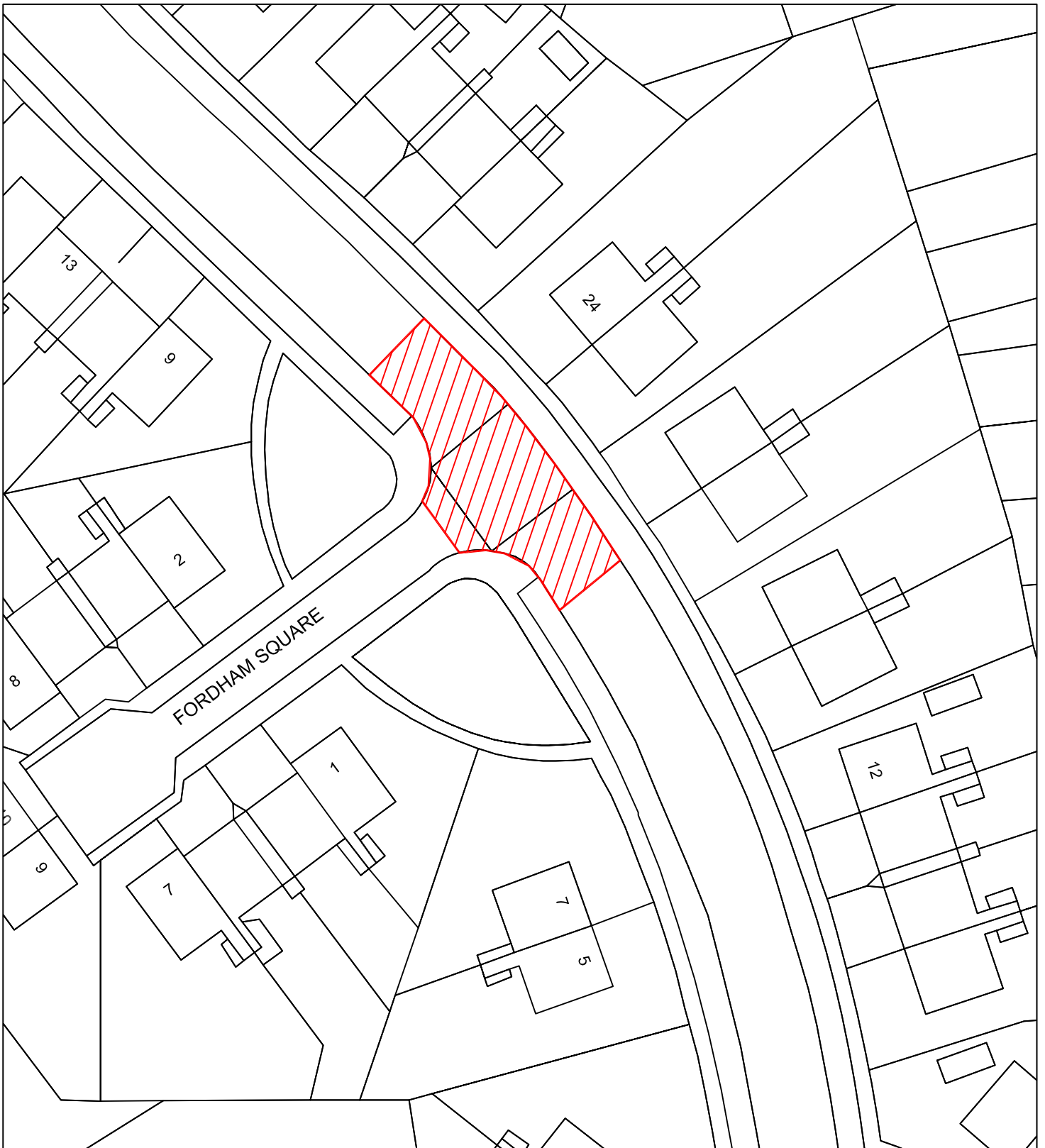
**10/HM/202324/155**

REVISION

**0**




Infrastructure and Transportation,  
City Development,  
Plater Way  
City Hall  
Sunderland  
SR1 3AA  
Telephone: 0191 520 5555  
Web: [www.sunderland.gov.uk](http://www.sunderland.gov.uk)



Reproduced from the Ordnance Survey mapping with the permission of the Controller of Her Majesty's Stationary Office © Crown Copyright. Unauthorised reproduction infringes Crown Copyright and may lead to prosecution or civil proceedings.  
City of Sunderland. Licence No. 100018385. Date: 2023

**\*All Dimensions shown are Indicative, Start and End point to be confirmed by Engineer on site.**

**KEY**

 Proposed works location.  
Approximate works area 300m<sup>2</sup>

PROJECT

**HIGHWAY MAINTENANCE PROGRAMME 2023/2024**

TITLE

Fordham Road

WARD

Pallion

PROJECT LEADER

G. CARR

NORTH

DRAWN BY

P.Everett

CHECKED BY

T.SMITH

APPROVED BY

-

DATE

26/01/2021

SCALE

1:500

SHEET SIZE

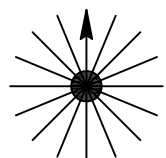
A4

DRAWING No.

10/HM/202324/156

REVISION

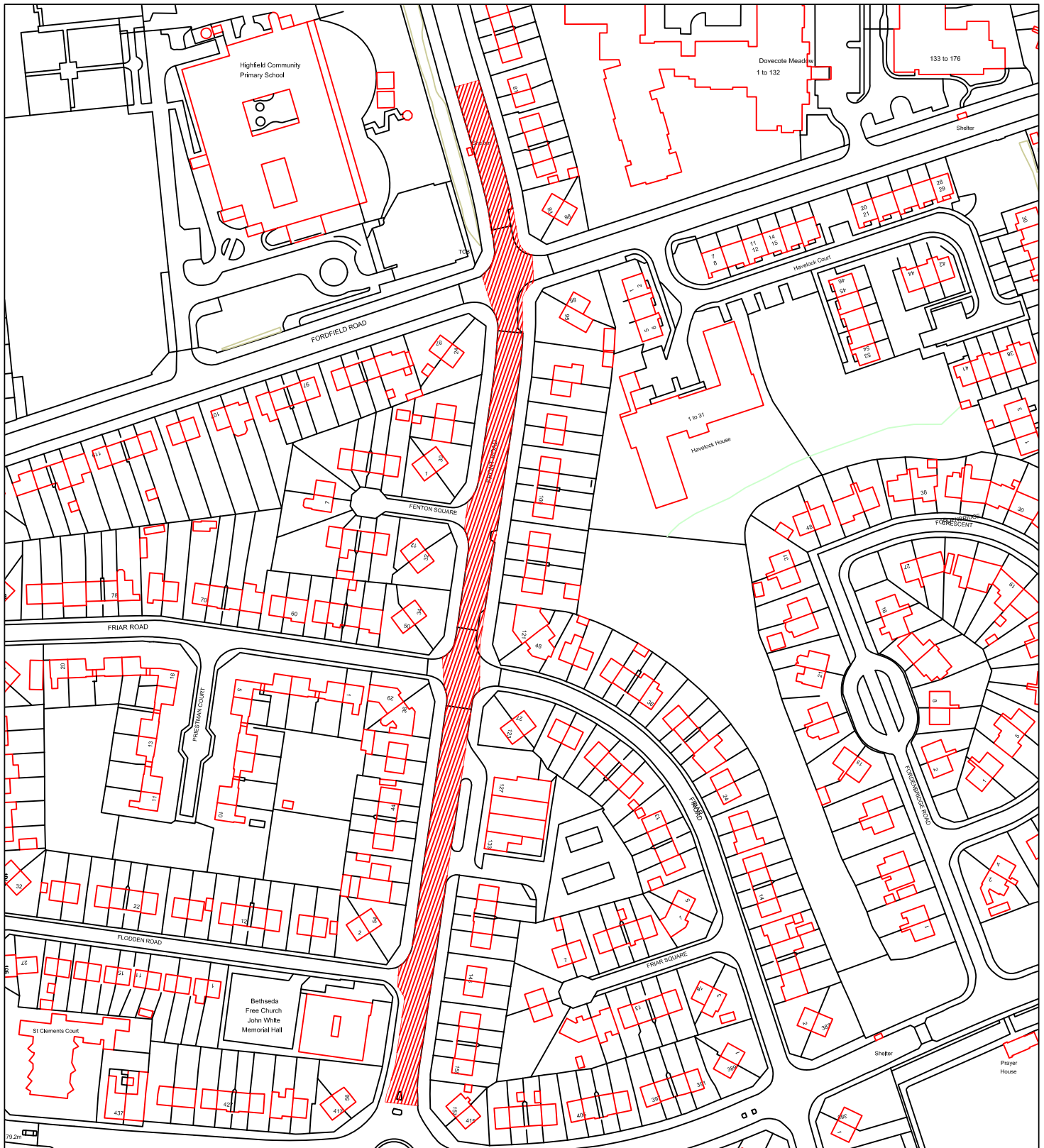
0



  
**Sunderland  
City Council**

Infrastructure and Transportation,  
City Development,  
Plater Way  
City Hall  
Sunderland  
SR1 3AA  
Telephone: 0191 520 5555  
Web: [www.sunderland.gov.uk](http://www.sunderland.gov.uk)






Reproduced from the Ordnance Survey mapping with the permission of the Controller of Her Majesty's Stationary Office © Crown Copyright. Unauthorised reproduction infringes Crown Copyright and may lead to prosecution or civil proceedings.  
City of Sunderland. Licence No. 100018385. Date: 2023

**\*All Dimensions shown are Indicative, Start and End point to be confirmed by Engineer on site.**

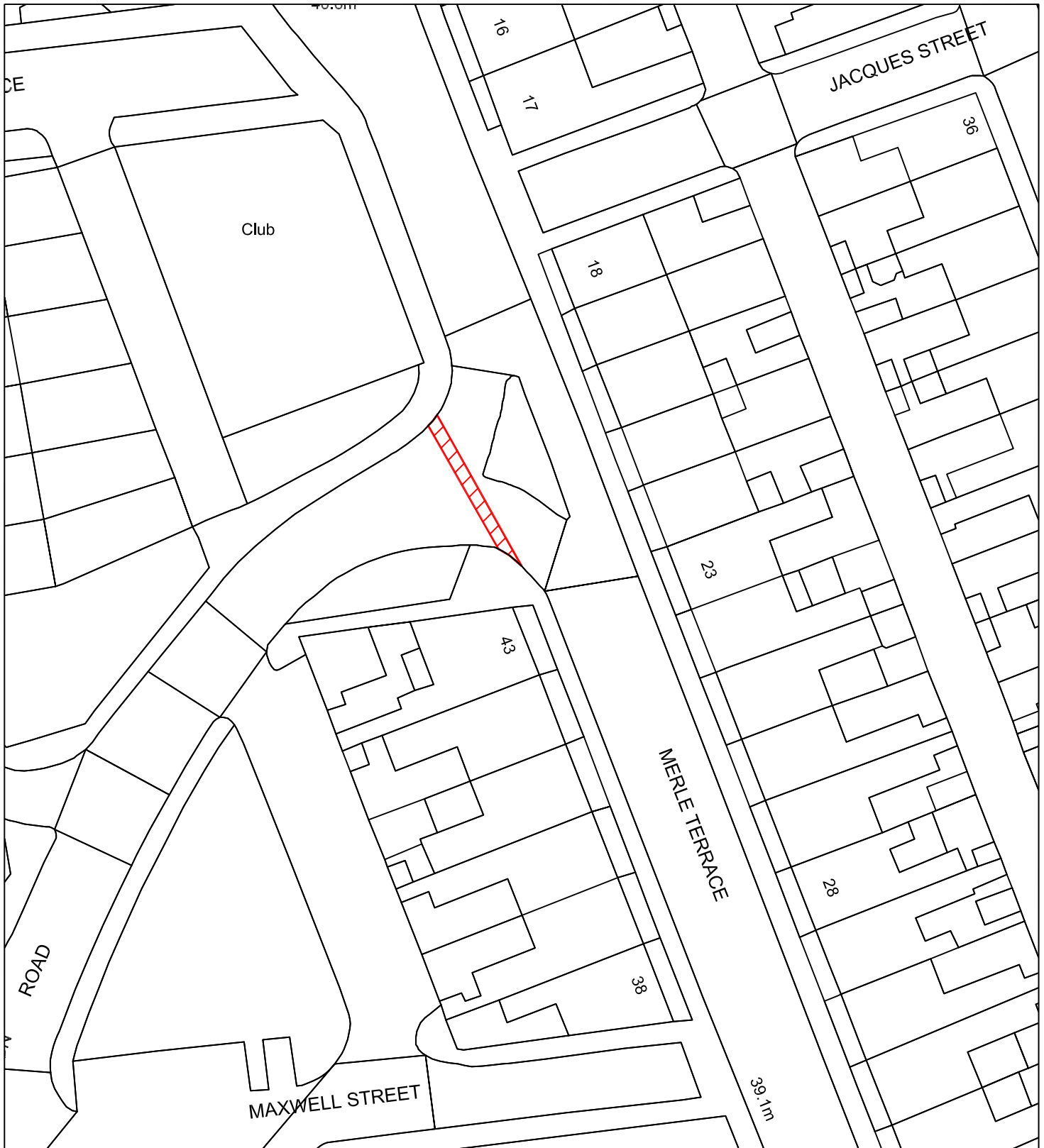
**KEY**

 Proposed works location. Approximate works area 3900m<sup>2</sup>

PROJECT				
<b>HIGHWAY MAINTENANCE PROGRAMME 2023/2024</b>				
TITLE	WARD			
Front Road - Various Patches on Stretch	Pallion			
PROJECT LEADER	NORTH			
G. CARR				
DRAWN BY			CHECKED BY	APPROVED BY
P. Everett			T. SMITH	-
DATE			SCALE	SHEET SIZE
26/01/2021			1:2000	A4
DRAWING No.	REVISION			
10/HM/202324/157	0			



Infrastructure and Transportation,  
City Development,  
Plater Way  
City Hall  
Sunderland  
SR1 3AA  
Telephone: 0191 520 5555  
Web: [www.sunderland.gov.uk](http://www.sunderland.gov.uk)



Reproduced from the Ordnance Survey mapping with the permission of the Controller of Her Majesty's Stationary Office © Crown Copyright. Unauthorised reproduction infringes Crown Copyright and may lead to prosecution or civil proceedings.  
City of Sunderland. Licence No. 100018385. Date: 2023

**\*All Dimensions shown are Indicative, Start and End point to be confirmed by Engineer on site.**

**KEY**



Proposed works location.  
Approximate works area 30m<sup>2</sup>

PROJECT

**HIGHWAY MAINTENANCE PROGRAMME 2023/2024**

TITLE

**MELDON ROAD**

WARD

**PALLION**

PROJECT LEADER

**G. CARR**

NORTH

DRAWN BY

**P.Everett**

CHECKED BY

**T.SMITH**

APPROVED BY

-

DATE

**04/02/2022**

SCALE

**1:500**

SHEET SIZE

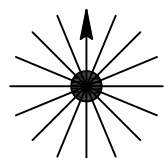
**A4**

DRAWING No.

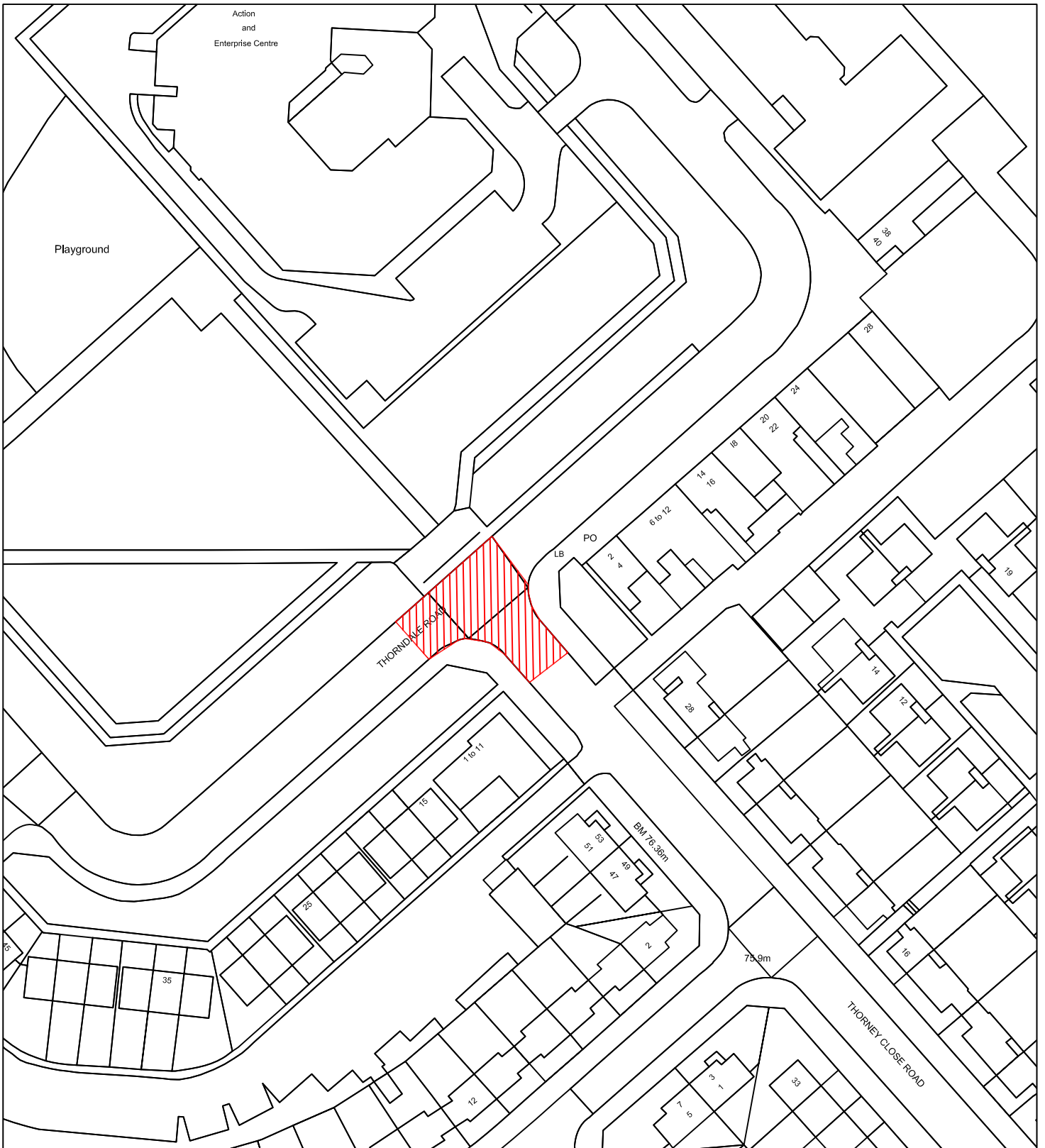
**10/HM/202324/158**

REVISION

**0**




Infrastructure and Transportation,  
City Development,  
Plater Way  
City Hall  
Sunderland  
SR1 3AA  
Telephone: 0191 520 5555  
Web: [www.sunderland.gov.uk](http://www.sunderland.gov.uk)



Reproduced from the Ordnance Survey mapping with the permission of the Controller of Her Majesty's Stationary Office © Crown Copyright. Unauthorised reproduction infringes Crown Copyright and may lead to prosecution or civil proceedings.  
City of Sunderland. Licence No. 100018385. Date: 2020

**\*All Dimensions shown are Indicative, Start and End point to be confirmed by Engineer on site.**

**KEY**

 Proposed works location.  
Approximate works area 400m<sup>2</sup>

PROJECT

**HIGHWAY MAINTENANCE PROGRAMME 2023/2024**

TITLE

**Thorney Close Road**

WARD

**SANDHILL**

PROJECT LEADER

**G. CARR**

NORTH

DRAWN BY

**P. Everett**

CHECKED BY

**T. Smith**

APPROVED BY

**G. Carr**

DATE

**26.01.23**

SCALE

**1:1000**

SHEET SIZE

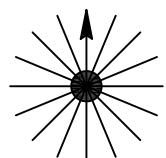
**A4**

DRAWING No.

**10/HM/202324/159**

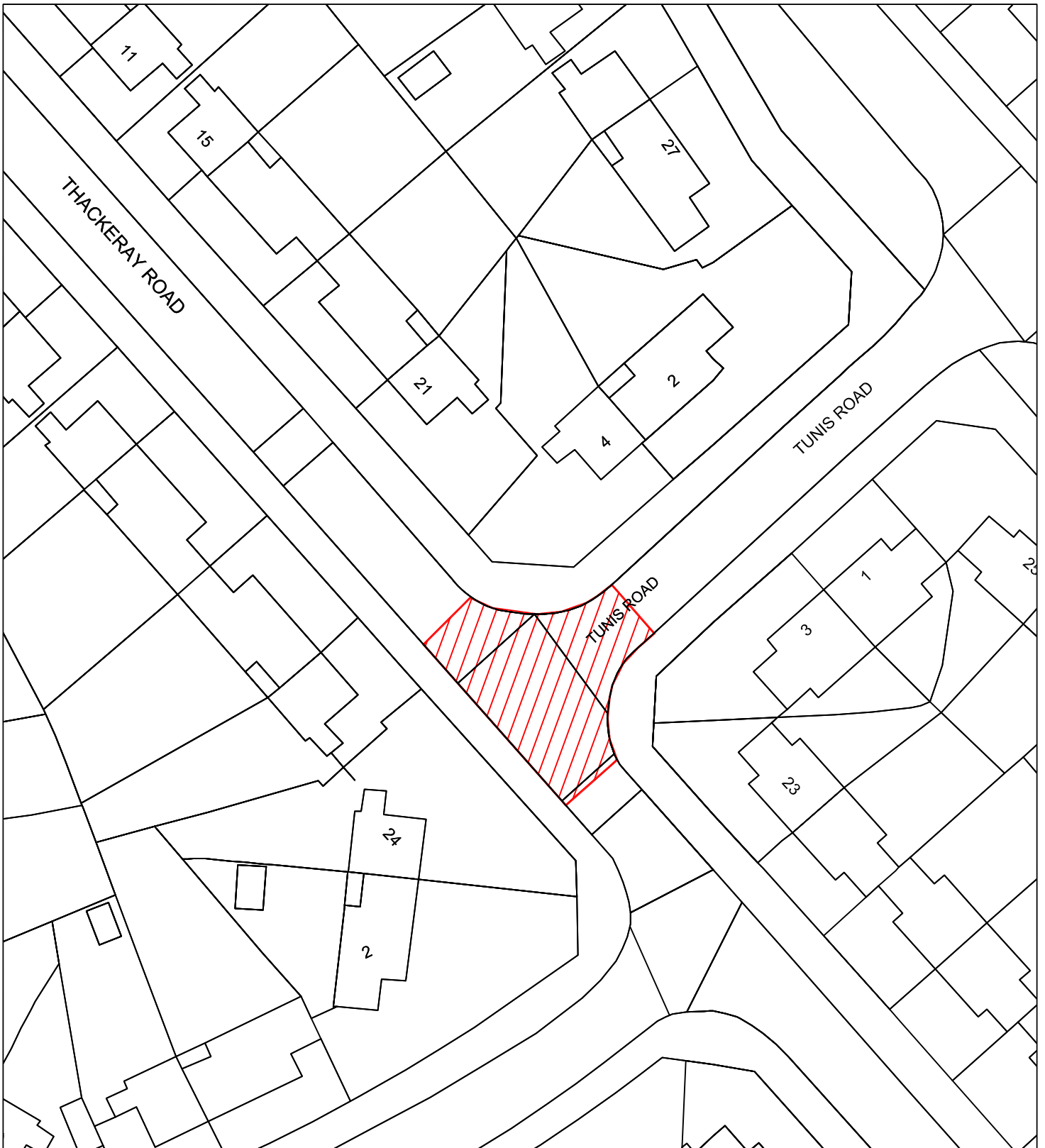
REVISION

**0/-**



**Sunderland City Council**


Infrastructure and Transportation,  
City Development,  
Plater Way  
City Hall  
Sunderland  
SR1 3AA  
Telephone: 0191 520 5555  
Web: [www.sunderland.gov.uk](http://www.sunderland.gov.uk)

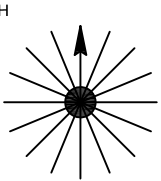


Reproduced from the Ordnance Survey mapping with the permission of the Controller of Her Majesty's Stationary Office © Crown Copyright. Unauthorised reproduction infringes Crown Copyright and may lead to prosecution or civil proceedings.  
City of Sunderland. Licence No. 100018385. Date: 2023

**\*All Dimensions shown are Indicative, Start and End point to be confirmed by Engineer on site.**

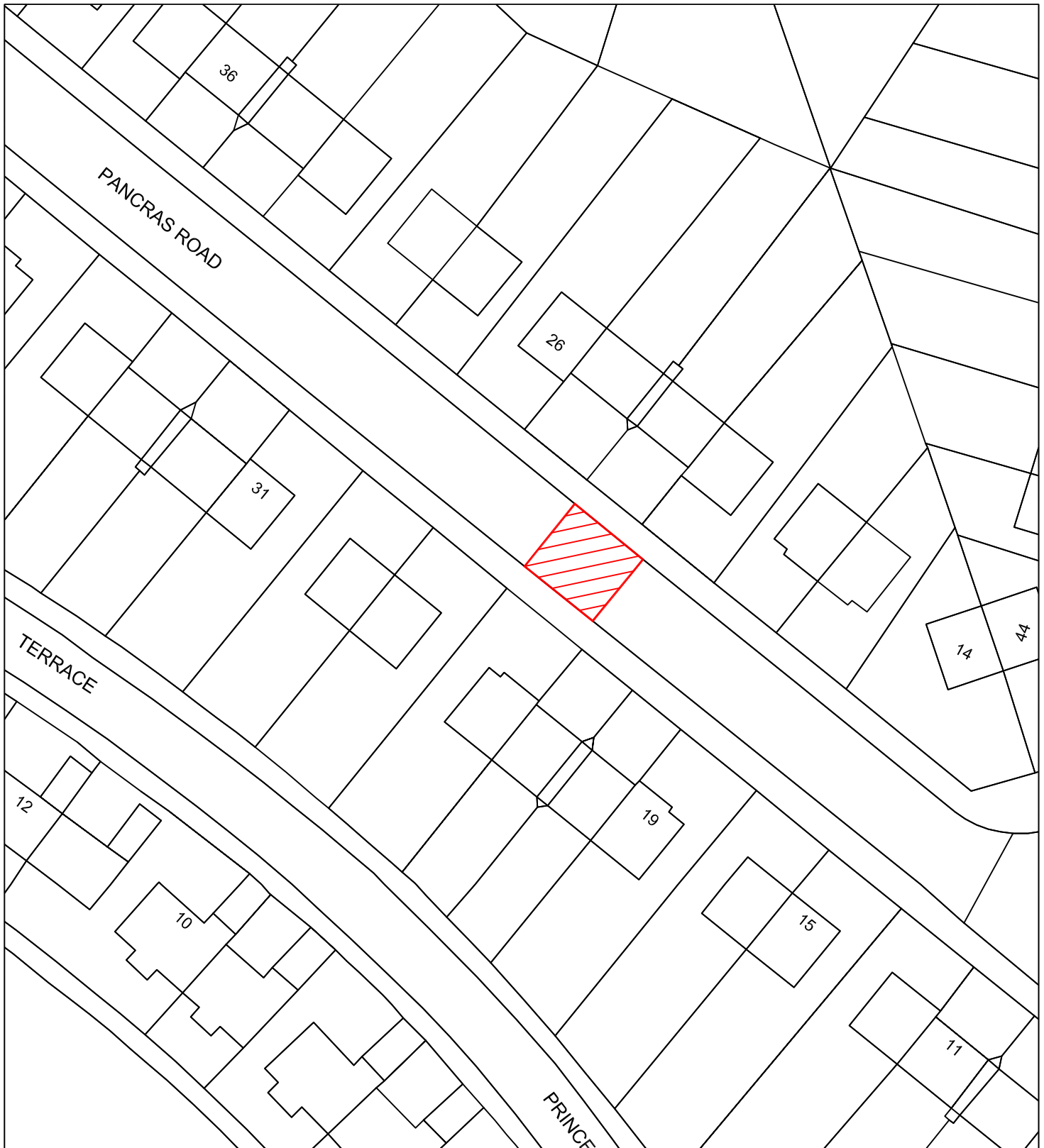
**KEY**

 Proposed works location.  
Approximate works area 250m<sup>2</sup>

PROJECT				
<b>HIGHWAY MAINTENANCE PROGRAMME 2023/2024</b>				
TITLE	WARD			
<b>TUNIS ROAD / THACKERAY ROAD</b>	<b>SANDHILL</b>			
PROJECT LEADER	NORTH			
<b>G. CARR</b>				
DRAWN BY			CHECKED BY	APPROVED BY
<b>P.Everett</b>			<b>T.SMITH</b>	-
DATE			SCALE	SHEET SIZE
<b>21/01/2021</b>			<b>1:500</b>	<b>A4</b>
DRAWING No.	REVISION			
<b>10/HM/202324/160</b>	<b>0</b>			




Infrastructure and Transportation,  
City Development,  
Plater Way  
City Hall  
Sunderland  
SR1 3AA  
Telephone: 0191 520 5555  
Web: [www.sunderland.gov.uk](http://www.sunderland.gov.uk)



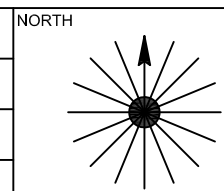
Reproduced from the Ordnance Survey mapping with the permission of the Controller of Her Majesty's Stationary Office © Crown Copyright. Unauthorised reproduction infringes Crown Copyright and may lead to prosecution or civil proceedings.  
City of Sunderland. Licence No. 100018385. Date: 2023

**\*All Dimensions shown are Indicative, Start and End point to be confirmed by Engineer on site.**

**KEY**

 Proposed works location.  
Approximate works area 60m<sup>2</sup>

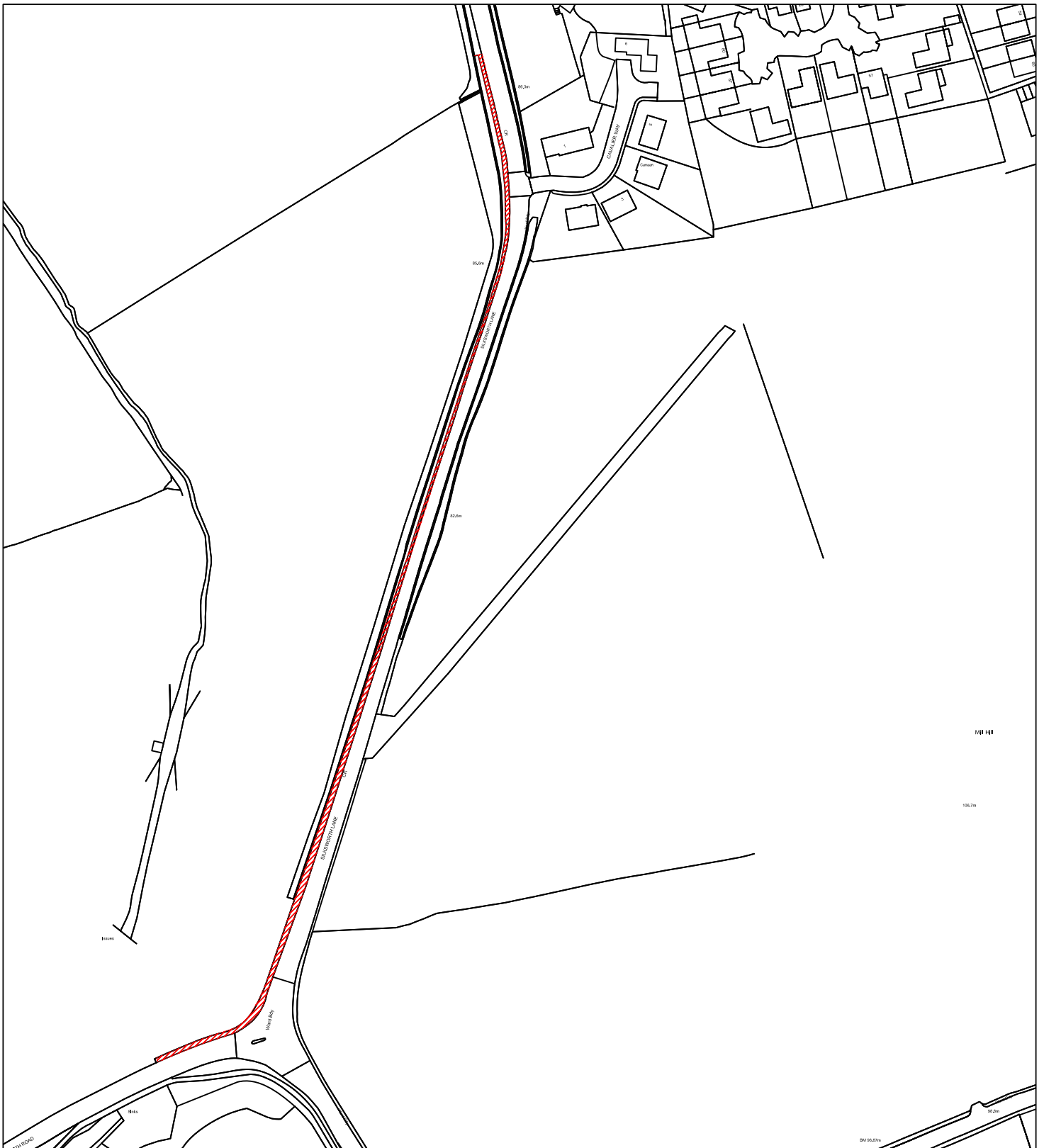
PROJECT		
<b>HIGHWAY MAINTENANCE PROGRAMME 2023/2024</b>		
TITLE		WARD
PANCRAS ROAD		SILKSWORTH
PROJECT LEADER		
G. CARR		
DRAWN BY	CHECKED BY	APPROVED BY
P.Everett	T.SMITH	-
DATE	SCALE	SHEET SIZE
25/01/2021	1:500	A4
DRAWING No.		REVISION
10/HM/202324/161		0





**Sunderland City Council**


Infrastructure and Transportation,  
 City Development,  
 Plater Way  
 City Hall  
 Sunderland  
 SR1 3AA  
 Telephone: 0191 520 5555  
 Web: [www.sunderland.gov.uk](http://www.sunderland.gov.uk)



Reproduced from the Ordnance Survey mapping with the permission of the Controller of Her Majesty's Stationary Office © Crown Copyright. Unauthorised reproduction infringes Crown Copyright and may lead to prosecution or civil proceedings.  
City of Sunderland. Licence No. 100018385. Date: 2023

**\*All Dimensions shown are Indicative, Start and End point to be confirmed by Engineer on site.**

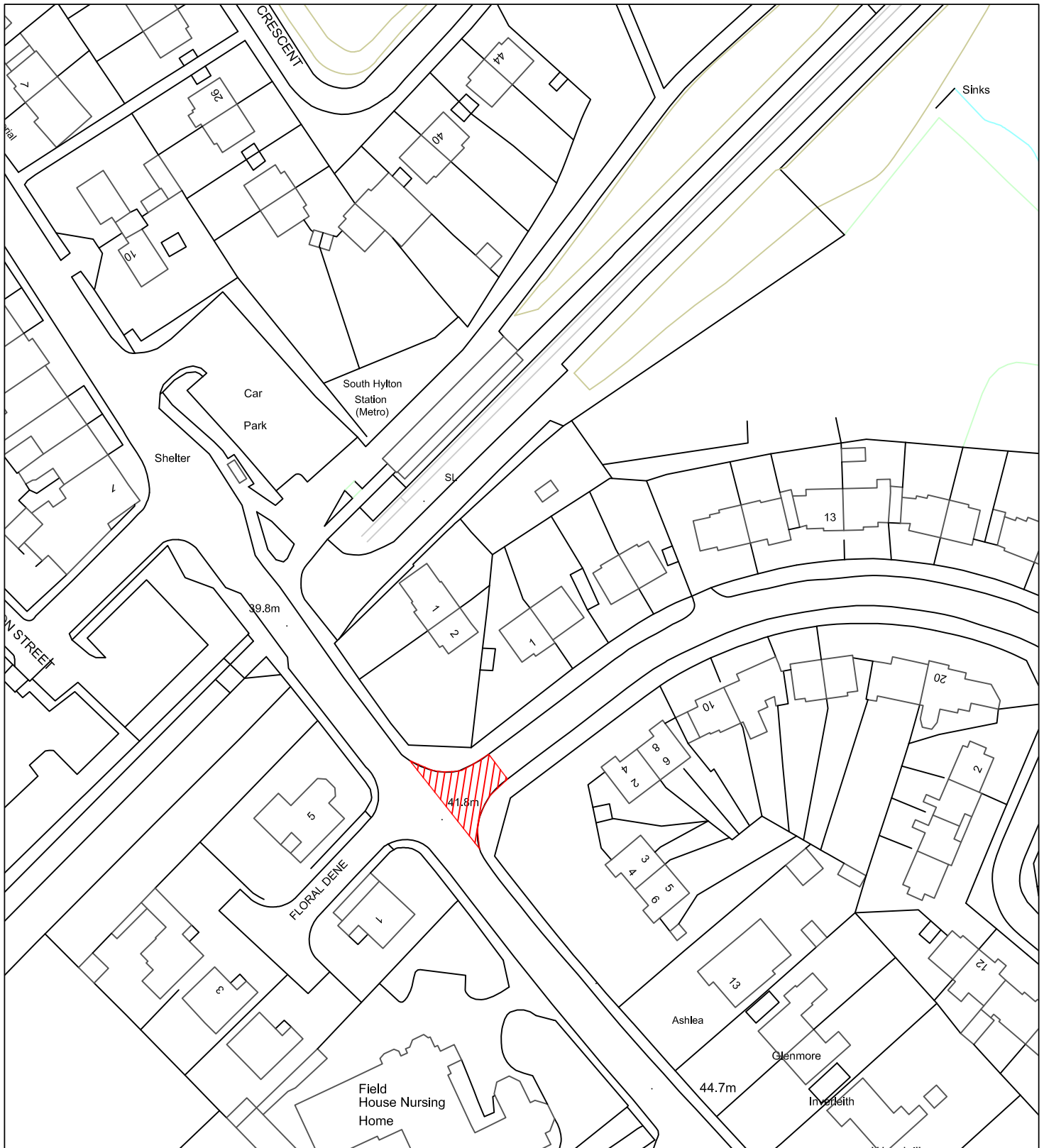
**KEY**

 Proposed works location.  
Approximate works area 600 m<sup>2</sup>

PROJECT		
<b>HIGHWAY MAINTENANCE PROGRAMME 2023/2024</b>		
TITLE	WARD	
<b>SILKSWORTH LANE - FOOTWAY</b>	<b>SILKSWORTH</b>	
PROJECT LEADER	<b>G. CARR</b>	
DRAWN BY	CHECKED BY	APPROVED BY
<b>P.Everett</b>	<b>T.SMITH</b>	-
DATE	SCALE	SHEET SIZE
<b>21/01/2021</b>	<b>1:500</b>	<b>A4</b>
DRAWING No.	REVISION	
<b>10/HM/202324/162</b>	<b>0</b>	




Infrastructure and Transportation,  
City Development,  
Plater Way  
City Hall  
Sunderland  
SR1 3AA  
Telephone: 0191 520 5555  
Web: [www.sunderland.gov.uk](http://www.sunderland.gov.uk)



Reproduced from the Ordnance Survey mapping with the permission of the Controller of Her Majesty's Stationary Office © Crown Copyright. Unauthorised reproduction infringes Crown Copyright and may lead to prosecution or civil proceedings.  
City of Sunderland. Licence No. 100018385. Date: 2023

**\*All Dimensions shown are Indicative, Start and End point to be confirmed by Engineer on site.**

**KEY**

 Proposed works location. Approximate works area 120 m<sup>2</sup>

PROJECT

**HIGHWAY MAINTENANCE PROGRAMME 2023/2024**

TITLE

**DENE VIEW CRESCENT**

WARD

**ST ANNE'S**

PROJECT LEADER

**G. CARR**

NORTH

DRAWN BY

**P. Everett**

CHECKED BY

**T. SMITH**

APPROVED BY

-

DATE

**14/02/2022**

SCALE

**1:500**

SHEET SIZE

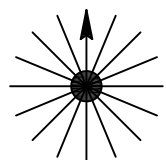
**A4**

DRAWING No.

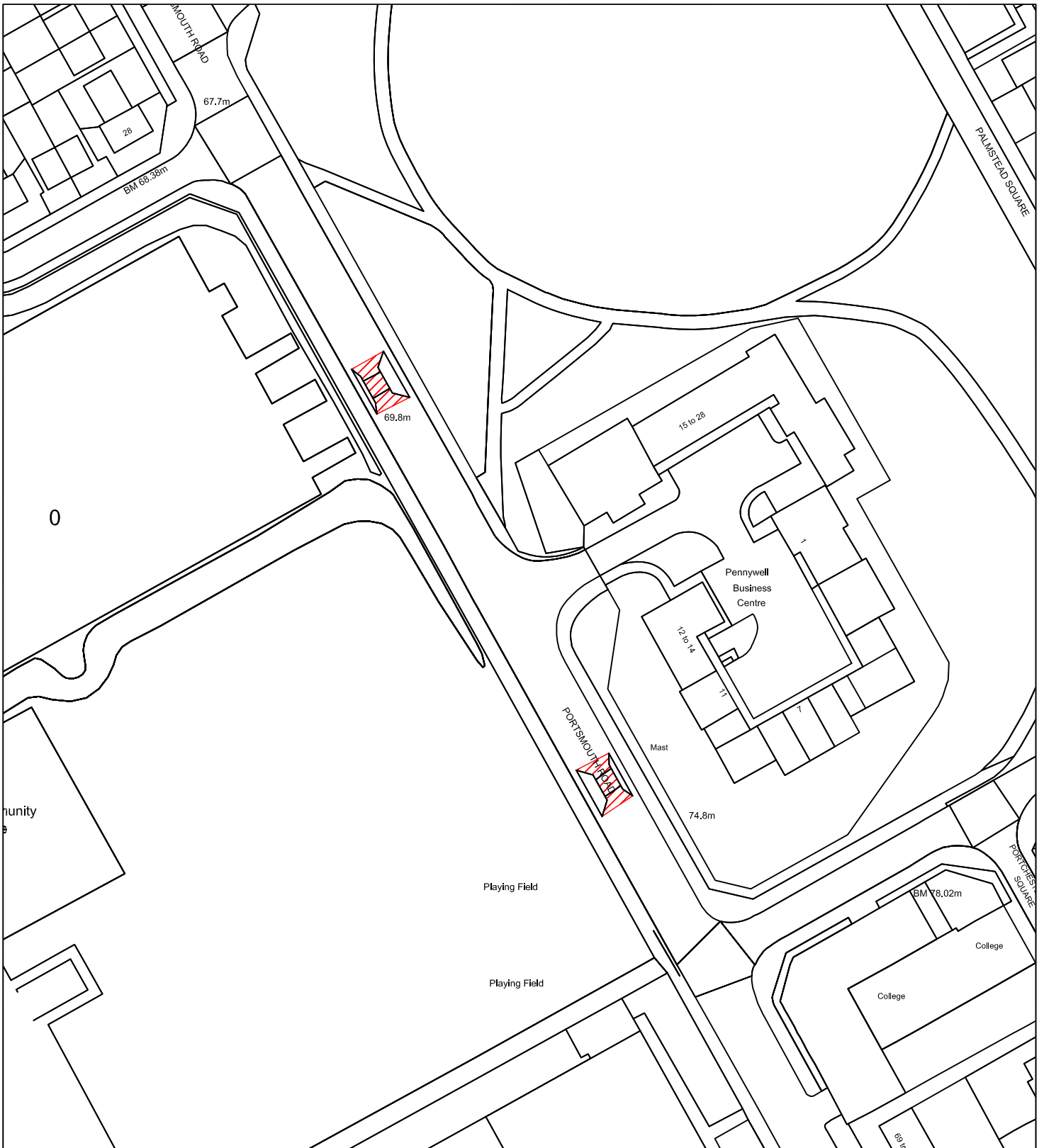
**10/HM/202324/163**

REVISION

**0**




Infrastructure and Transportation,  
City Development,  
Plater Way  
City Hall  
Sunderland  
SR1 3AA  
Telephone: 0191 520 5555  
Web: [www.sunderland.gov.uk](http://www.sunderland.gov.uk)


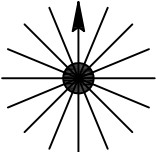


Reproduced from the Ordnance Survey mapping with the permission of the Controller of Her Majesty's Stationary Office © Crown Copyright. Unauthorised reproduction infringes Crown Copyright and may lead to prosecution or civil proceedings.  
City of Sunderland. Licence No. 100018385. Date: 2023

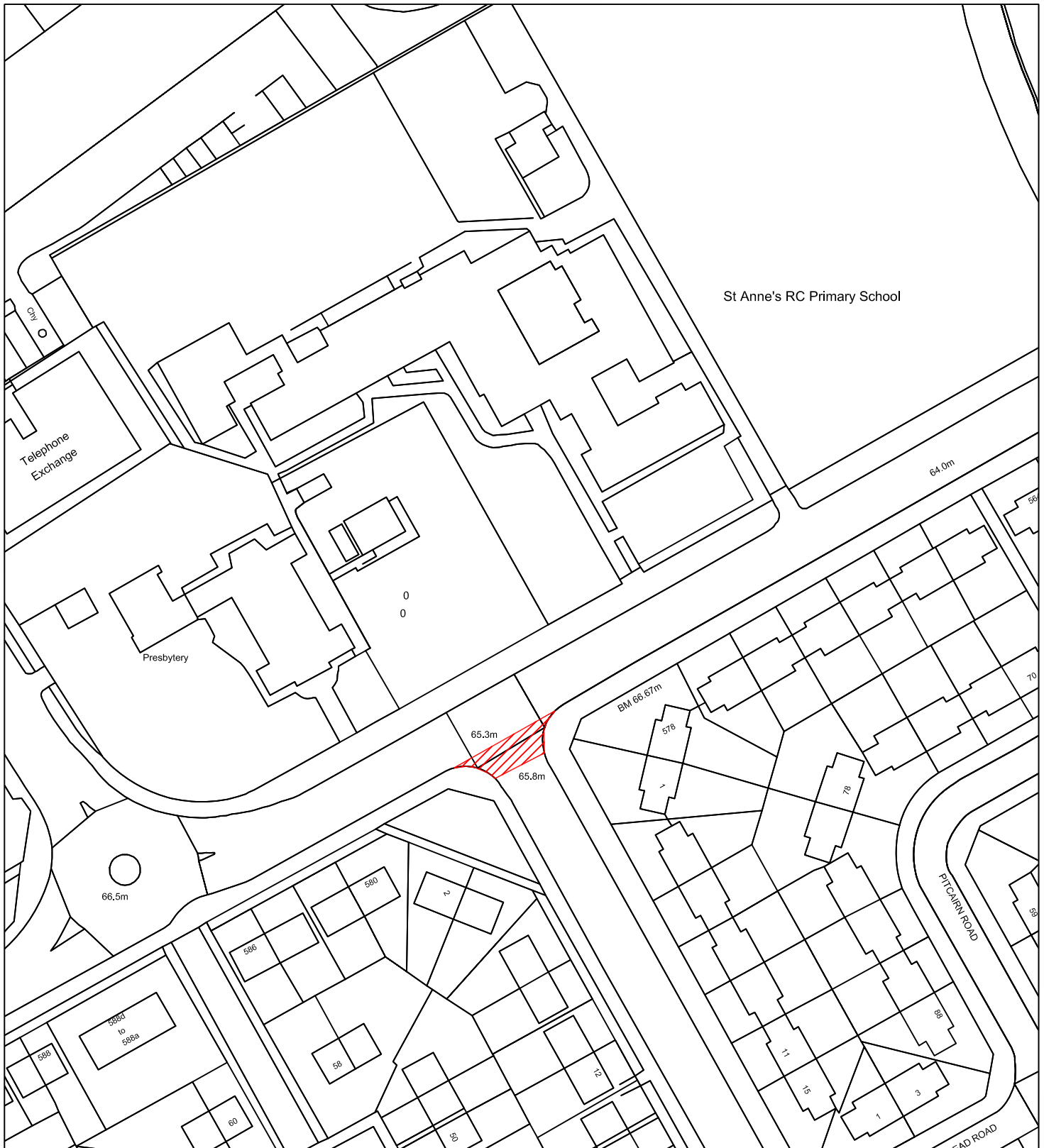
**\*All Dimensions shown are Indicative, Start and End point to be confirmed by Engineer on site.**

**KEY**

 Proposed works location.  
Approximate works area 90 m<sup>2</sup>

 <p><b>Sunderland City Council</b></p> <p>Infrastructure and Transportation, City Development, Plater Way City Hall Sunderland SR1 3AA Telephone: 0191 520 5555 Web: <a href="http://www.sunderland.gov.uk">www.sunderland.gov.uk</a></p>	PROJECT		HIGHWAY MAINTENANCE PROGRAMME 2023/2024	
	TITLE		PORTSMOUTH ROAD - SPEED CUSHIONS	
	WARD		ST ANNE'S	
	PROJECT LEADER		G. CARR	
	DRAWN BY		CHECKED BY	
P.Everett		T.SMITH		
DATE		SCALE		
27/01/2021		1:500		
DRAWING No.		REVISION		
10/HM/202324/164		0		
		NORTH		
				






Reproduced from the Ordnance Survey mapping with the permission of the Controller of Her Majesty's Stationary Office © Crown Copyright. Unauthorised reproduction infringes Crown Copyright and may lead to prosecution or civil proceedings.  
 City of Sunderland. Licence No. 100018385. Date: 2023

**\*All Dimensions shown are Indicative, Start and End point to be confirmed by Engineer on site.**

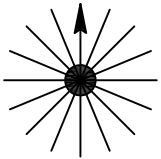
**KEY**

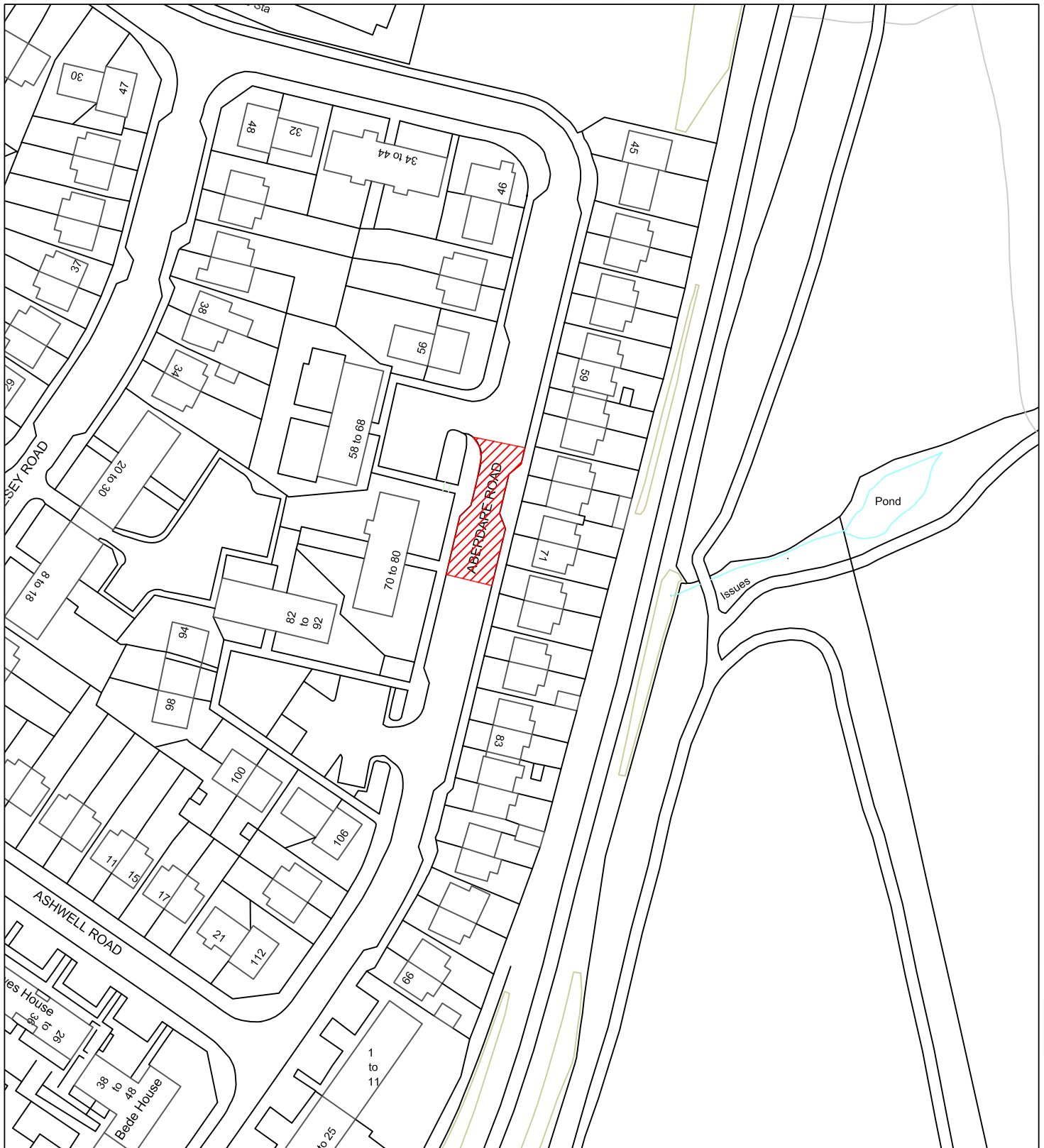
 Proposed works location.  
 Approximate works area 80 m<sup>2</sup>



**Sunderland City Council**

Infrastructure and Transportation,  
 City Development,  
 Plater Way  
 City Hall  
 Sunderland  
 SR1 3AA  
 Telephone: 0191 520 5555  
 Web: [www.sunderland.gov.uk](http://www.sunderland.gov.uk)


PROJECT <b>HIGHWAY MAINTENANCE PROGRAMME 2023/2024</b>		
TITLE <b>PORTSMOUTH ROAD - CONCRETE SLAB</b>		WARD <b>ST ANNE'S</b>
PROJECT LEADER <b>G. CARR</b>		NORTH 
DRAWN BY <b>P.Everett</b>	CHECKED BY <b>T.SMITH</b>	
DATE <b>27/01/2021</b>	SCALE <b>1:500</b>	
DRAWING No. <b>10/HM/202324/165</b>		
APPROVED BY <b>-</b>		
SHEET SIZE <b>A4</b>		REVISION <b>0</b>



Reproduced from the Ordnance Survey mapping with the permission of the Controller of Her Majesty's Stationary Office © Crown Copyright. Unauthorised reproduction infringes Crown Copyright and may lead to prosecution or civil proceedings. City of Sunderland. Licence No. 100018385. Date: 2023

**\*All Dimensions shown are Indicative, Start and End point to be confirmed by Engineer on site.**

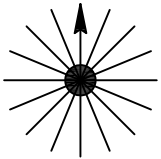
**KEY**

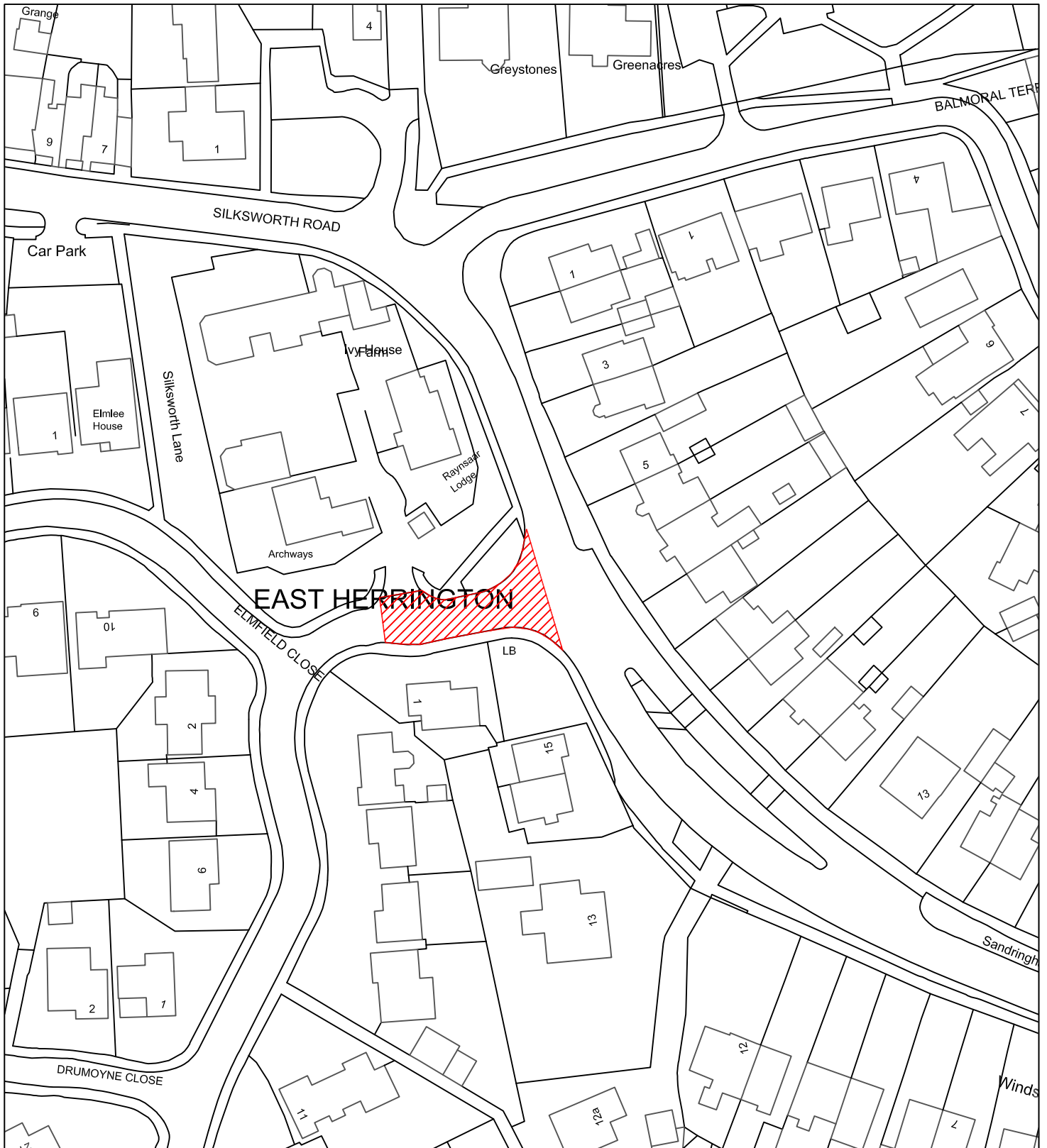
 Proposed works location. Approximate works area 200 m<sup>2</sup>



**Sunderland City Council**

Infrastructure and Transportation,  
City Development,  
Plater Way  
City Hall  
Sunderland  
SR1 3AA  
Telephone: 0191 520 5555  
Web: [www.sunderland.gov.uk](http://www.sunderland.gov.uk)


PROJECT				
<b>HIGHWAY MAINTENANCE PROGRAMME 2023/2024</b>				
TITLE	WARD			
<b>ABERDARE ROAD</b>	<b>ST CHAD'S</b>			
PROJECT LEADER	NORTH			
<b>G. CARR</b>				
DRAWN BY			CHECKED BY	APPROVED BY
<b>P. Everett</b>			<b>T. SMITH</b>	-
DATE			SCALE	SHEET SIZE
<b>25/01/2021</b>	<b>1:1000</b>	<b>A4</b>		
DRAWING No.	REVISION			
<b>10/HM/202324/166</b>	<b>0</b>			


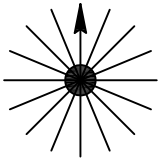


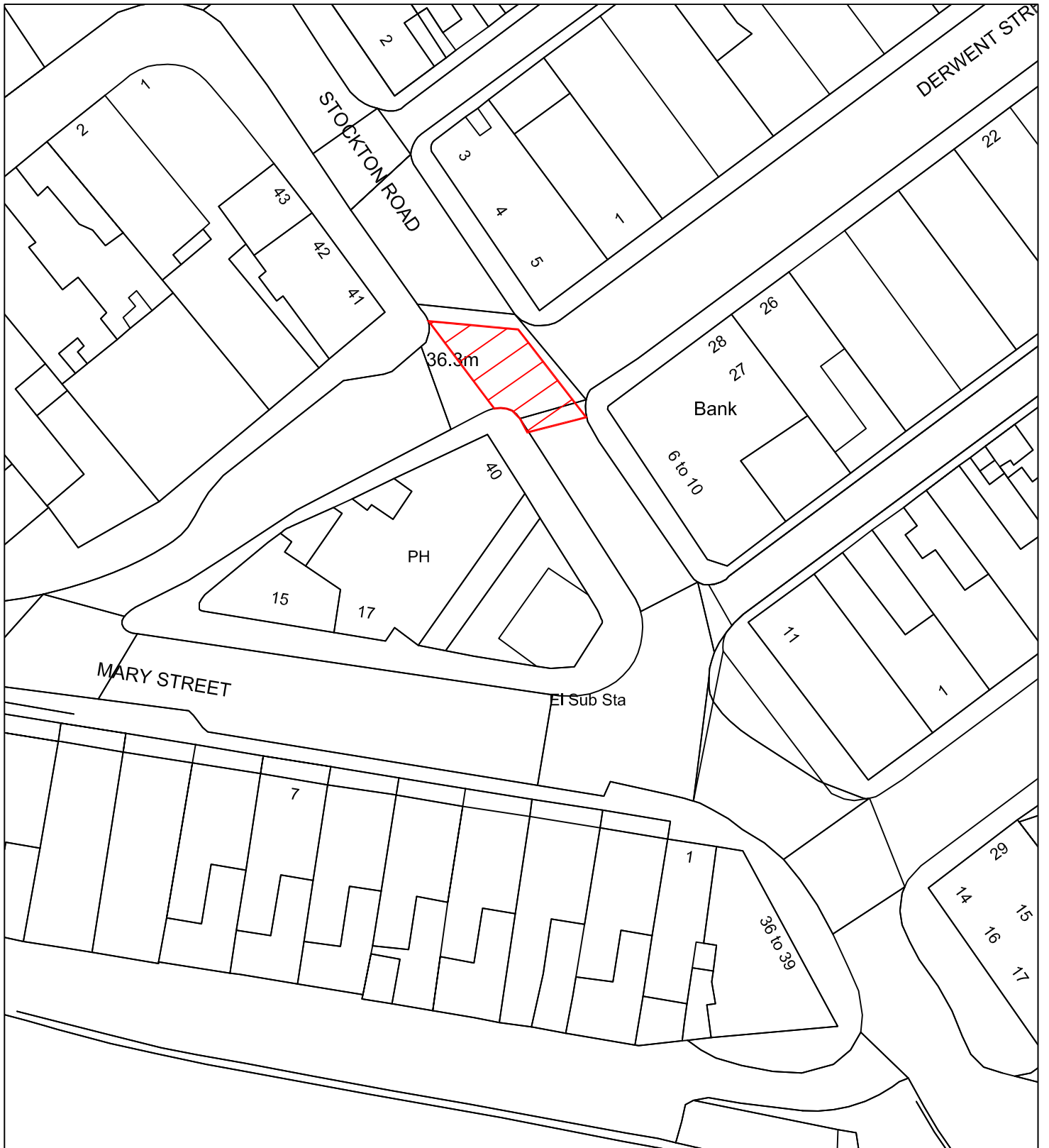
Reproduced from the Ordnance Survey mapping with the permission of the Controller of Her Majesty's Stationary Office © Crown Copyright. Unauthorised reproduction infringes Crown Copyright and may lead to prosecution or civil proceedings.  
City of Sunderland. Licence No. 100018385. Date: 2023

**\*All Dimensions shown are Indicative, Start and End point to be confirmed by Engineer on site.**

**KEY**

 Proposed works location.  
Approximate works area 300 m<sup>2</sup>


 <p><b>Sunderland City Council</b></p> <p>Infrastructure and Transportation, City Development, Plater Way City Hall Sunderland SR1 3AA Telephone: 0191 520 5555 Web: <a href="http://www.sunderland.gov.uk">www.sunderland.gov.uk</a></p>	PROJECT		HIGHWAY MAINTENANCE PROGRAMME 2023/2024		
	TITLE		LONGMEADOWS	WARD	ST CHAD'S
	PROJECT LEADER		G. CARR		NORTH 
	DRAWN BY	P. Everett	CHECKED BY	T. SMITH	
	DATE	25/01/2021	SCALE	1:1000	
	DRAWING No.	10/HM/202324/167		REVISION	



Reproduced from the Ordnance Survey mapping with the permission of the Controller of Her Majesty's Stationary Office © Crown Copyright. Unauthorised reproduction infringes Crown Copyright and may lead to prosecution or civil proceedings.  
City of Sunderland. Licence No. 100018385. Date: 2023

**\*All Dimensions shown are Indicative, Start and End point to be confirmed by Engineer on site.**

**KEY**

 Proposed works location.  
Approximate works area 70 m<sup>2</sup>

PROJECT

**HIGHWAY MAINTENANCE PROGRAMME 2023/2024**

TITLE

**STOCKTON ROAD**

WARD

**ST MICHAELS**

PROJECT LEADER

**G. CARR**

NORTH

DRAWN BY

**J.E.**

CHECKED BY

**T.SMITH**

APPROVED BY

**-**

DATE

**JANUARY 2020**

SCALE

**1:500**

SHEET SIZE

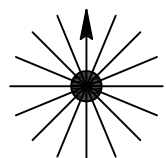
**A4**

DRAWING No.

**10/HM/202324/212**

REVISION

**0**




Infrastructure and Transportation,  
City Development,  
Plater Way  
City Hall  
Sunderland  
SR1 3AA  
Telephone: 0191 520 5555  
Web: [www.sunderland.gov.uk](http://www.sunderland.gov.uk)



Reproduced from the Ordnance Survey mapping with the permission of the Controller of Her Majesty's Stationary Office © Crown Copyright. Unauthorised reproduction infringes Crown Copyright and may lead to prosecution or civil proceedings.  
City of Sunderland. Licence No. 100018385. Date: 2023

**\*All Dimensions shown are Indicative, Start and End point to be confirmed by Engineer on site.**

**KEY**

 Proposed works location.  
Approximate works area 90 m<sup>2</sup>

PROJECT

**HIGHWAY MAINTENANCE PROGRAMME 2023/2024**

TITLE

**CHESTER ROAD (OUTSIDE RAMSDENS)**

WARD

**BARNES**

PROJECT LEADER

**G. CARR**

NORTH

DRAWN BY

**P. Everett**

CHECKED BY

**T. SMITH**

APPROVED BY

-

DATE

**19/11/2020**

SCALE

**1:500**

SHEET SIZE

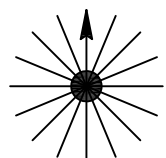
**A4**

DRAWING No.

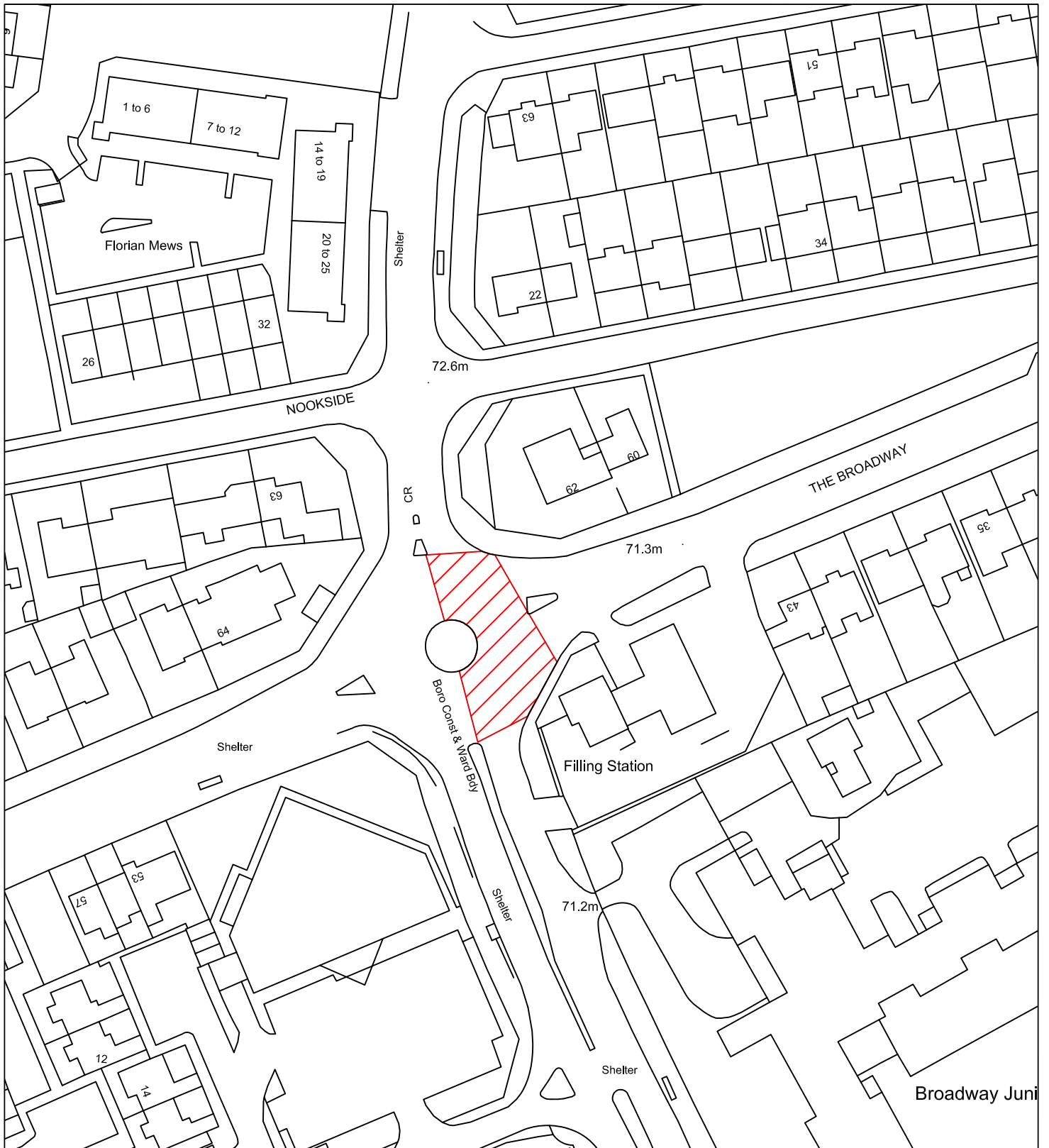
**10/HM/202324/213**

REVISION

**0**




Infrastructure and Transportation,  
City Development,  
Plater Way  
City Hall  
Sunderland  
SR1 3AA  
Telephone: 0191 520 5555  
Web: [www.sunderland.gov.uk](http://www.sunderland.gov.uk)



Reproduced from the Ordnance Survey mapping with the permission of the Controller of Her Majesty's Stationary Office © Crown Copyright. Unauthorised reproduction infringes Crown Copyright and may lead to prosecution or civil proceedings.  
City of Sunderland. Licence No. 100018385. Date: 2023

**\*All Dimensions shown are Indicative, Start and End point to be confirmed by Engineer on site.**

**KEY**

 Proposed works location.  
Approximate works area 457 m<sup>2</sup>

PROJECT

**HIGHWAY MAINTENANCE PROGRAMME 2023/2024**

TITLE  
**A183 CHESTER ROAD / SPRINGWELL ROAD  
ROUNDBOUT**

WARD  
**SILKSWORTH**

PROJECT LEADER  
**G. CARR**

NORTH

DRAWN BY  
**GS**

CHECKED BY  
**T.SMITH**

APPROVED BY  
**-**

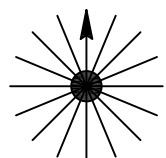
DATE  
**March 2020**

SCALE  
**1:500**

SHEET SIZE  
**A4**

DRAWING No.  
**10/HM/202324/214**

REVISION  
**0**




Infrastructure and Transportation,  
City Development,  
Plater Way  
City Hall  
Sunderland  
SR1 3AA  
Telephone: 0191 520 5555  
Web: [www.sunderland.gov.uk](http://www.sunderland.gov.uk)



Reproduced from the Ordnance Survey mapping with the permission of the Controller of Her Majesty's Stationary Office © Crown Copyright. Unauthorised reproduction infringes Crown Copyright and may lead to prosecution or civil proceedings.  
City of Sunderland. Licence No. 100018385. Date: 2023

**\*All Dimensions shown are Indicative,  
Start and End point to be confirmed by  
Engineer on site.**

**KEY**

 Proposed works location.  
Approximate works area 200 m<sup>2</sup>

PROJECT

**HIGHWAY MAINTENANCE PROGRAMME 2023/2024**

TITLE

**ALINE STREET**

WARD

**SILKSWORTH**

PROJECT LEADER

**G. CARR**

NORTH

DRAWN BY

**P. Everett**

CHECKED BY

**T. SMITH**

APPROVED BY

-

DATE

**13/12/2020**

SCALE

**1:500**

SHEET SIZE

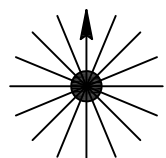
**A4**

DRAWING No.

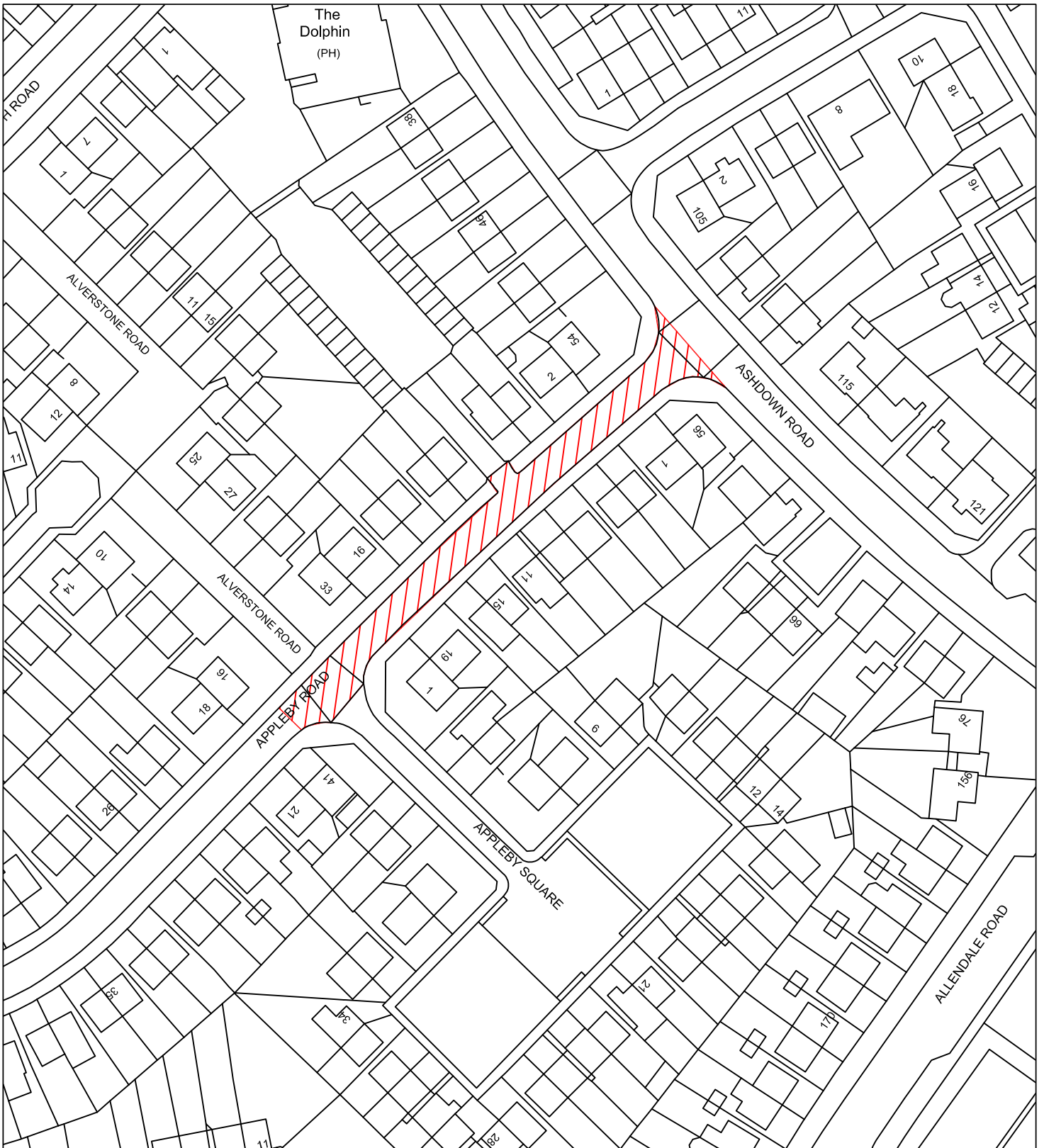
**10/HM/202324/216**

REVISION

**0**




Infrastructure and Transportation,  
City Development,  
Plater Way  
City Hall  
Sunderland  
SR1 3AA  
Telephone: 0191 520 5555  
Web: [www.sunderland.gov.uk](http://www.sunderland.gov.uk)



Reproduced from the Ordnance Survey mapping with the permission of the Controller of Her Majesty's Stationary Office © Crown Copyright. Unauthorised reproduction infringes Crown Copyright and may lead to prosecution or civil proceedings.  
City of Sunderland. Licence No. 100018385. Date: 2023

**\*All Dimensions shown are Indicative,  
Start and End point to be confirmed by  
Engineer on site.**

**KEY**

 Proposed works location.  
Approximate works area 682 m<sup>2</sup>

PROJECT

**HIGHWAY MAINTENANCE PROGRAMME 2023/2024**

TITLE

APPLEBY ROAD

WARD

ST CHADS

PROJECT LEADER

G. CARR

NORTH

DRAWN BY

P.E.

CHECKED BY

T.SMITH

APPROVED BY

-

DATE

DECEMBER 2019

SCALE

1:1000

SHEET SIZE

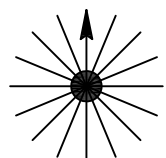
A4

DRAWING No.

10/HM/202324/217

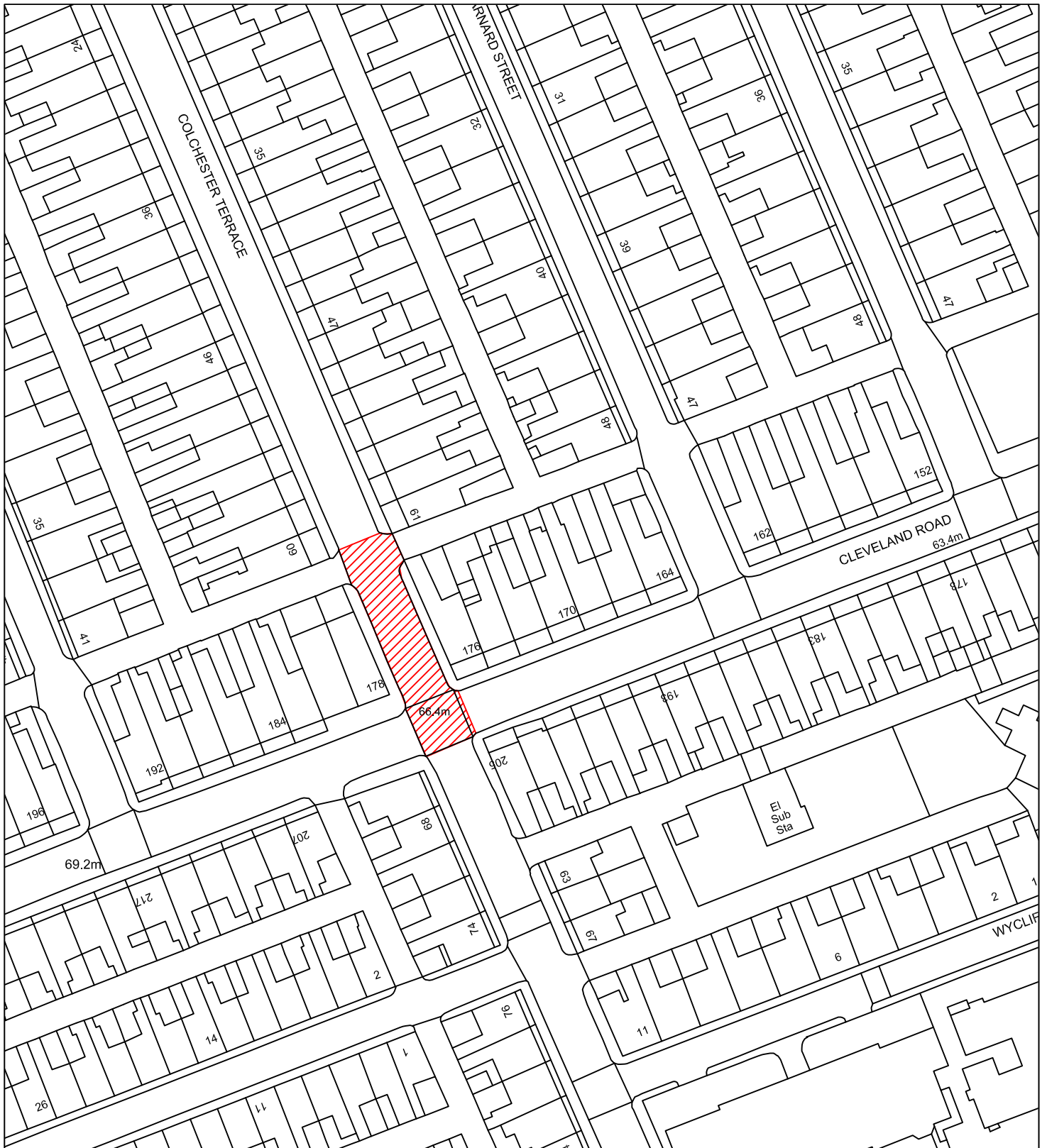
REVISION

0



Infrastructure and Transportation,  
City Development,  
Plater Way  
City Hall  
Sunderland  
SR1 3AA  
Telephone: 0191 520 5555  
Web: [www.sunderland.gov.uk](http://www.sunderland.gov.uk)






Reproduced from the Ordnance Survey mapping with the permission of the Controller of Her Majesty's Stationary Office © Crown Copyright. Unauthorised reproduction infringes Crown Copyright and may lead to prosecution or civil proceedings.  
City of Sunderland. Licence No. 100018385. Date: 2023

**\*All Dimensions shown are Indicative, Start and End point to be confirmed by Engineer on site.**

**KEY**

 Proposed works location.  
Approximate works area 390 m<sup>2</sup>

PROJECT

**HIGHWAY MAINTENANCE PROGRAMME 2023/2024**

TITLE

**COLCHESTER TERRACE**

WARD

**BARNES**

PROJECT LEADER

**G. CARR**

NORTH

DRAWN BY  
**P. Everett**

CHECKED BY  
**T. SMITH**

APPROVED BY  
**-**

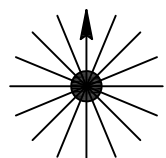
DATE  
**3/2/2021**

SCALE  
**1:1000**

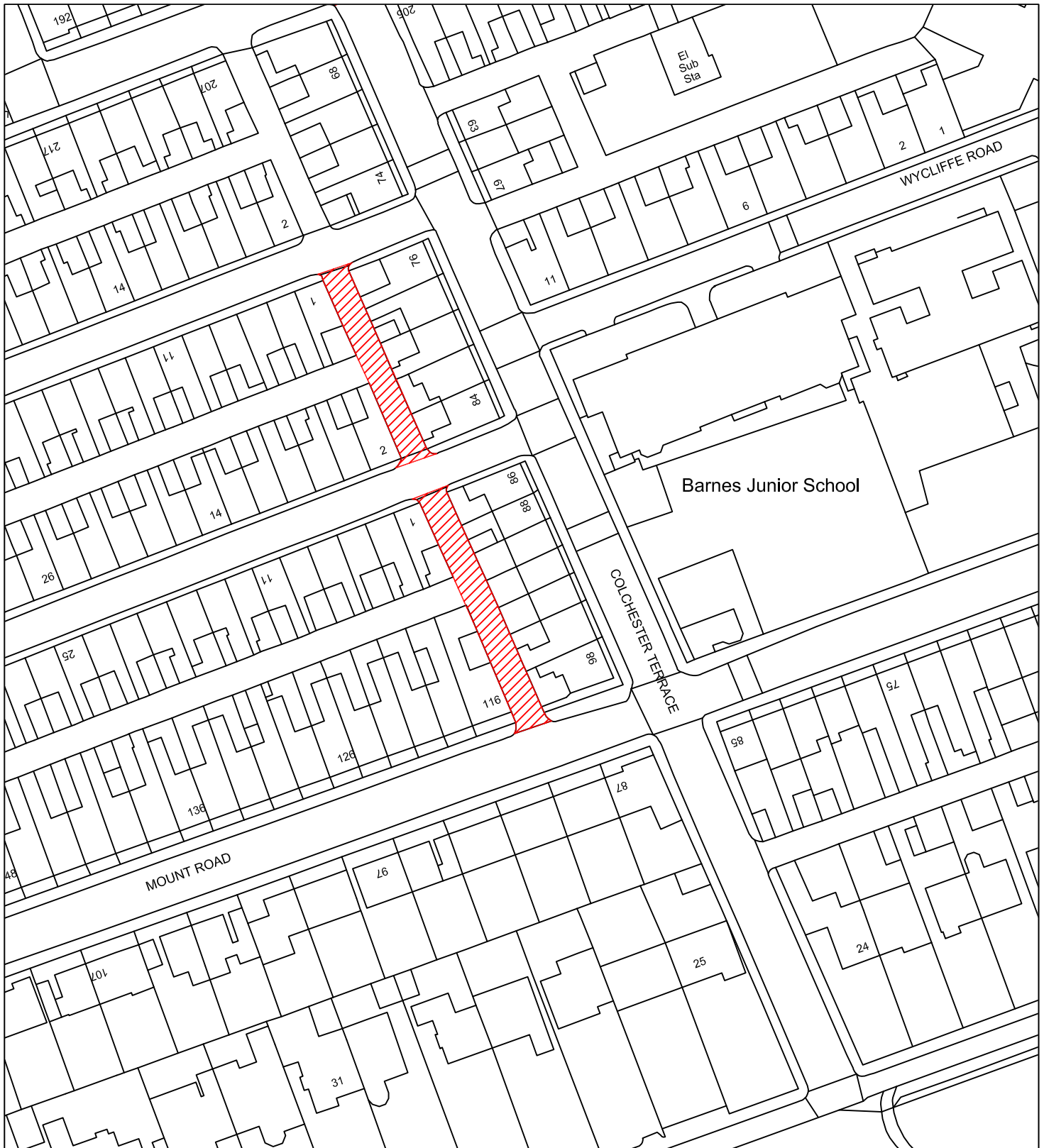
SHEET SIZE  
**A4**

DRAWING No. **10/HM/202324/218**

REVISION  
**0**




Infrastructure and Transportation,  
City Development,  
Plater Way  
City Hall  
Sunderland  
SR1 3AA  
Telephone: 0191 520 5555  
Web: [www.sunderland.gov.uk](http://www.sunderland.gov.uk)



Reproduced from the Ordnance Survey mapping with the permission of the Controller of Her Majesty's Stationary Office © Crown Copyright. Unauthorised reproduction infringes Crown Copyright and may lead to prosecution or civil proceedings.  
City of Sunderland. Licence No. 100018385. Date: 2023

**\*All Dimensions shown are Indicative, Start and End point to be confirmed by Engineer on site.**

**KEY**

 Proposed works location.  
Approximate works area 461 m<sup>2</sup>

PROJECT

**HIGHWAY MAINTENANCE PROGRAMME 2023/2024**

TITLE

**COLCHESTER TERRACE (REAR)**

WARD

**BARNES**

PROJECT LEADER

**G. CARR**

NORTH

DRAWN BY

**P. Everett**

CHECKED BY

**T. SMITH**

APPROVED BY

-

DATE

**3/2/2021**

SCALE

**1:1000**

SHEET SIZE

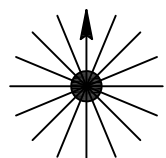
**A4**

DRAWING No.

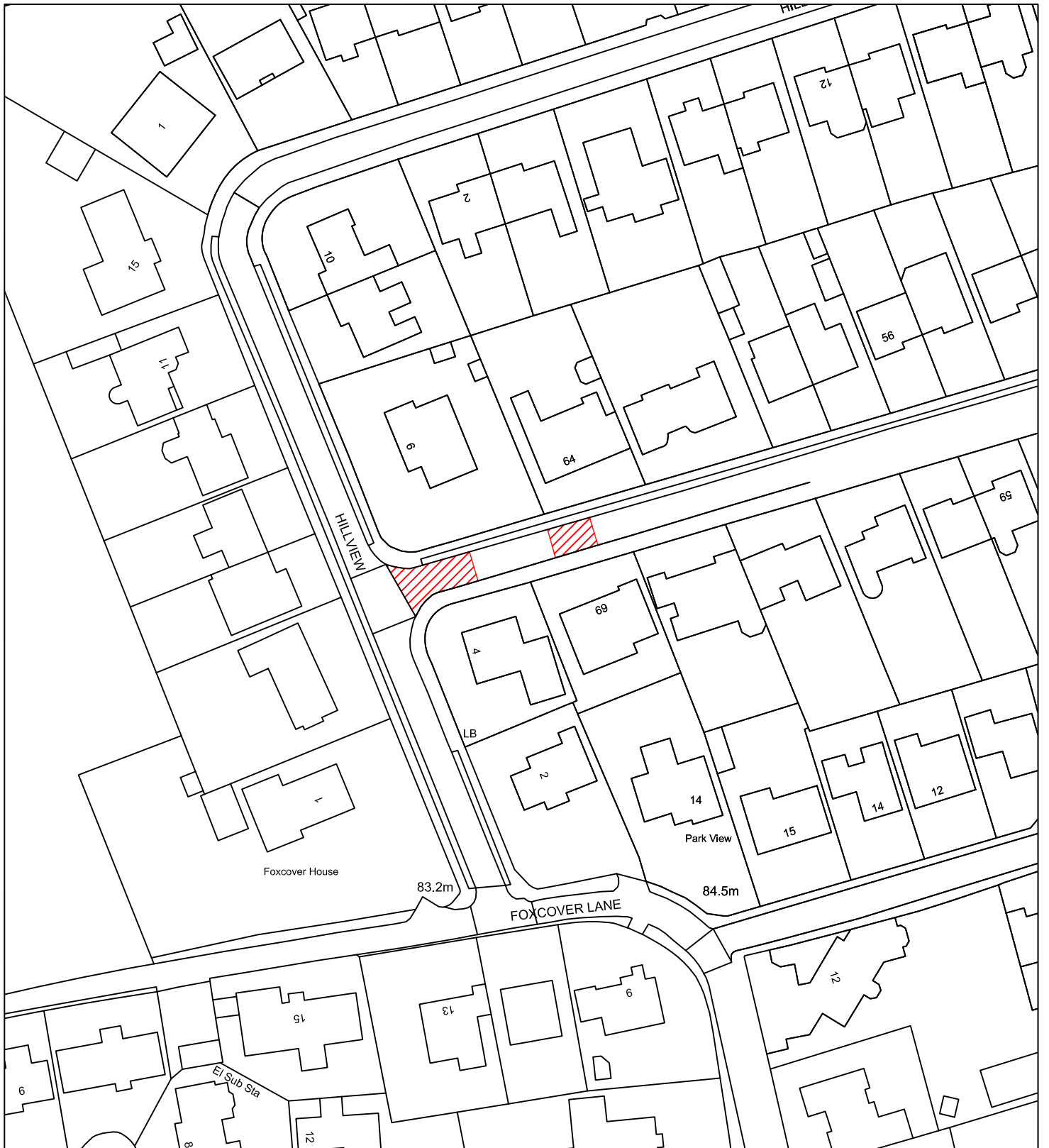
**10/HM/202324/219**

REVISION

**0**




Infrastructure and Transportation,  
City Development,  
Plater Way  
City Hall  
Sunderland  
SR1 3AA  
Telephone: 0191 520 5555  
Web: [www.sunderland.gov.uk](http://www.sunderland.gov.uk)



Reproduced from the Ordnance Survey mapping with the permission of the Controller of Her Majesty's Stationary Office © Crown Copyright. Unauthorised reproduction infringes Crown Copyright and may lead to prosecution or civil proceedings.  
City of Sunderland. Licence No. 100018385. Date: 2023

**\*All Dimensions shown are Indicative, Start and End point to be confirmed by Engineer on site.**

**KEY**

 Proposed works location.  
Approximate works area 140 m<sup>2</sup>

PROJECT

**HIGHWAY MAINTENANCE PROGRAMME 2023/2024**

TITLE

**SUMMERHILL**

WARD

**ST CHADS**

PROJECT LEADER

**G. CARR**

NORTH

DRAWN BY

**PE**

CHECKED BY

**T.SMITH**

APPROVED BY

-

DATE

**18/12/2020**

SCALE

**1:1000**

SHEET SIZE

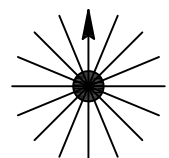
**A4**

DRAWING No.

**10/HM/202324/220**

REVISION

**0**




Infrastructure and Transportation,  
City Development,  
Plater Way  
City Hall  
Sunderland  
SR1 3AA  
Telephone: 0191 520 5555  
Web: [www.sunderland.gov.uk](http://www.sunderland.gov.uk)



Reproduced from the Ordnance Survey mapping with the permission of the Controller of Her Majesty's Stationary Office © Crown Copyright. Unauthorised reproduction infringes Crown Copyright and may lead to prosecution or civil proceedings.  
 City of Sunderland. Licence No. 100018385. Date: 2023

**\*All Dimensions shown are Indicative, Start and End point to be confirmed by Engineer on site.**

**KEY**

 Proposed works location.  
 Approximate works area 10 m<sup>2</sup>



**Sunderland City Council**

Infrastructure and Transportation,  
 City Development,  
 Plater Way  
 City Hall  
 Sunderland  
 SR1 3AA  
 Telephone: 0191 520 5555  
 Web: [www.sunderland.gov.uk](http://www.sunderland.gov.uk)

PROJECT			HIGHWAY MAINTENANCE PROGRAMME 2023/2024			
TITLE			SUNNINGDALE ROAD		WARD	PALLION
PROJECT LEADER			G. CARR			
DRAWN BY		CHECKED BY		APPROVED BY		
P.Everett		T.SMITH		-		
DATE		SCALE		SHEET SIZE		
13/11/2020		1:1000		A4		
DRAWING No.			REVISION			
10/HM/202324/221			0			

NORTH

