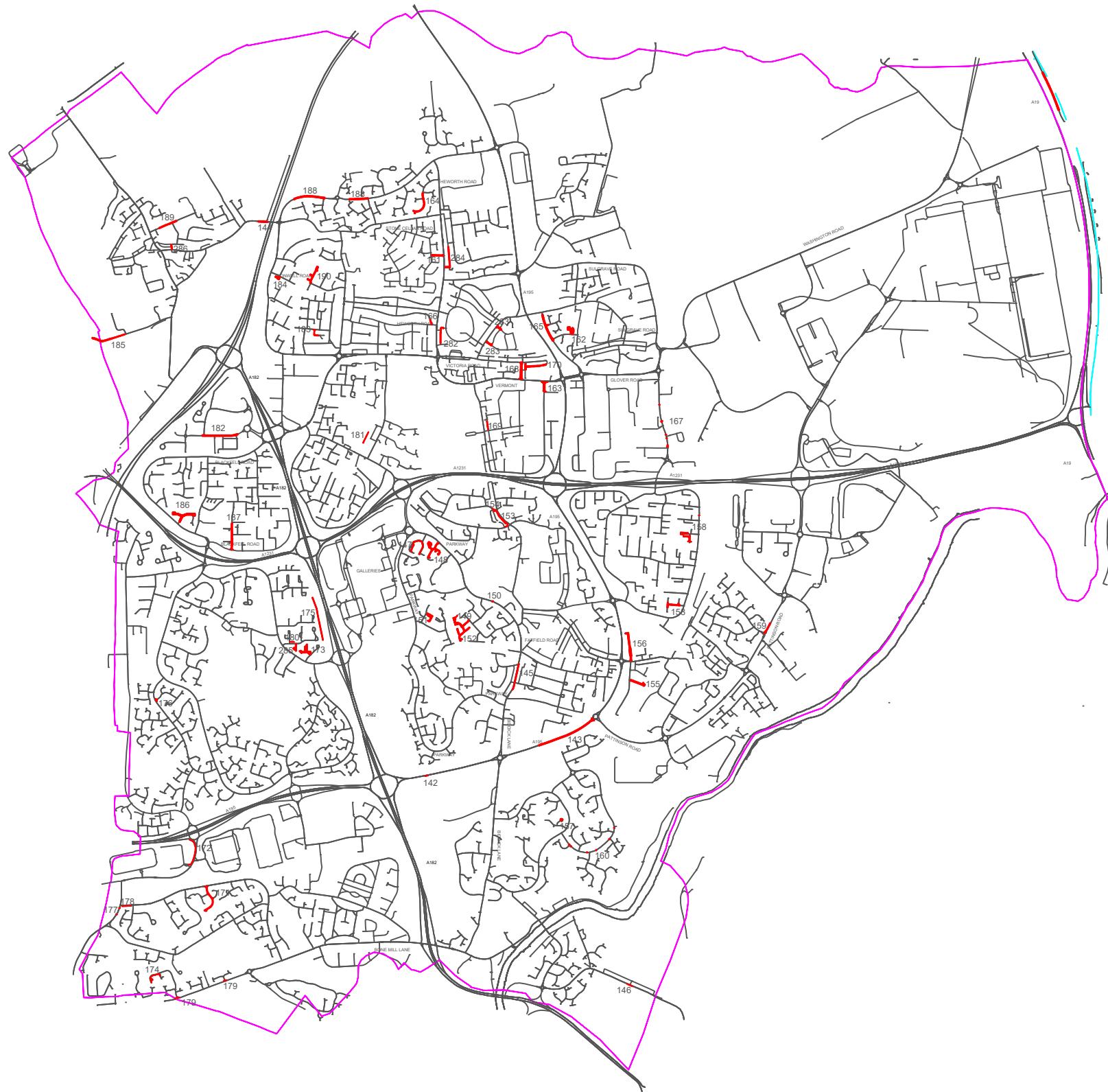
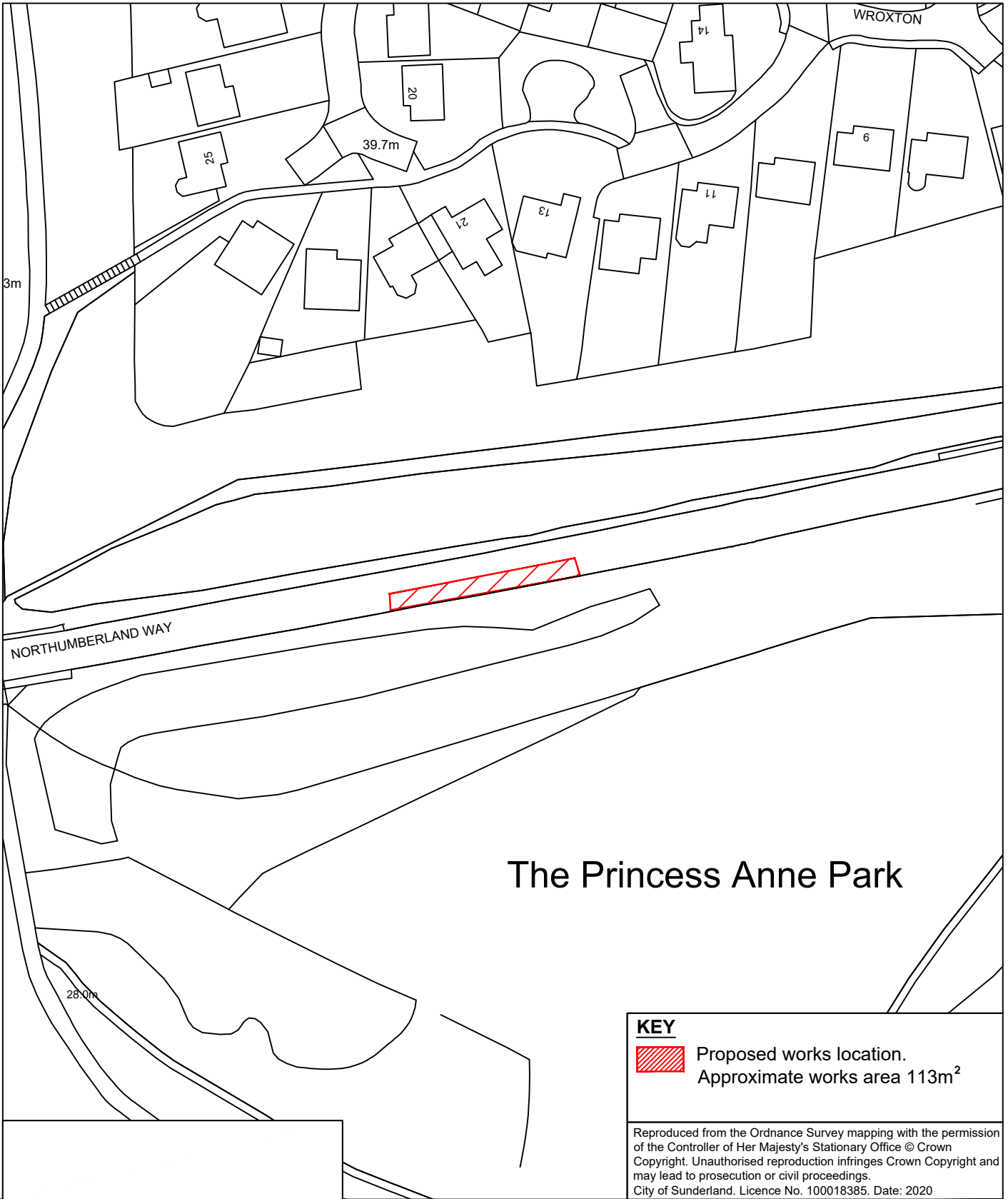


WASHINGTON MAINTENANCE SCHEMES 2022 - 2023




WASHINGTON

- 142 A195BIDDICK LANE TO A182
- 143 A195PATTINSON ROAD TO BIDDICK LANE
- 144 C500PEARETH HALL ROAD
- 145 C503FATFIELD ROAD
- 146 C503STATION ROAD
- 147 BYLAND COURT
- 148 CLEEVE COURT
- 149 HAMBARD WAY
- 150 PARKWAY
- 151 ROCHE COURT
- 152 SKIRLAW
- 153 SPOUT LANE - VILLAGE
- 154 VALLEY FORGE
- 155 BARMSTON COURT
- 156 EDDISON ROAD
- 157 FERNLEA - PHASE 1
- 158 HORSLEY ROAD (VARIOUS)
- 159 PATTINSON ROAD (TEAL FARM)
- 160 SHEPHERD WAY
- 161 COACH ROAD ESTATE
- 162 FOXLEY
- 163 INDUSTRIAL ROAD (JUNCTION VERMONT)
- 164 MUIRFIELD DRIVE (PART)
- 165 SILVERSTONE ROAD - PHASE 1
- 166 SOUTH AVENUE
- 167 SPIRE ROAD
- 168 USWORTH STATION ROAD (JUNCT VERMONT)
- 169 WESTERN TERRACE REAR
- 170 WOODLAND TERRACE REAR
- 171 ALWIN (PART)
- 172 BIRTLEY ROAD
- 173 CHILHAM COURT
- 174 DANBY CLOSE
- 175 LANGLEY CLOSE TO DUNSTANBURGH CLOSE - REAR
- 176 PARTRIDGE CLOSE (PART)
- 177 PICKTREE LANE
- 178 RICKLETON WAY
- 179 SWINHOPE AND DANBY JUNCTION'S WITH BONEMILL LANE
- 180 WARKWORTH
- 181 ALBANY WAY
- 182 ARMSTRONG ROAD
- 183 CAMBRIDGE AVENUE - REAR
- 184 DONVALE ROAD (VARIOUS)
- 185 MOUNT LANE - PHASE 1
- 186 PIPERSHAW
- 187 RUSHYRIG
- 188 STONE CELLAR ROAD - PHASE 4 AND 5
- 189 UPLAND WAY
- 190 WELLBURN ROAD
- 282 HEWORTH ROAD (REAR)
- 283 MANOR PARK ROAD
- 284 THE PANTILES
- 285WARKWORTH CLOSE
- 286 WINGROVE TERRACE (GABLE END)



The Princess Anne Park

KEY

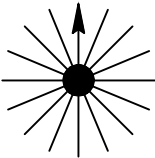
 Proposed works location.
Approximate works area 113m²

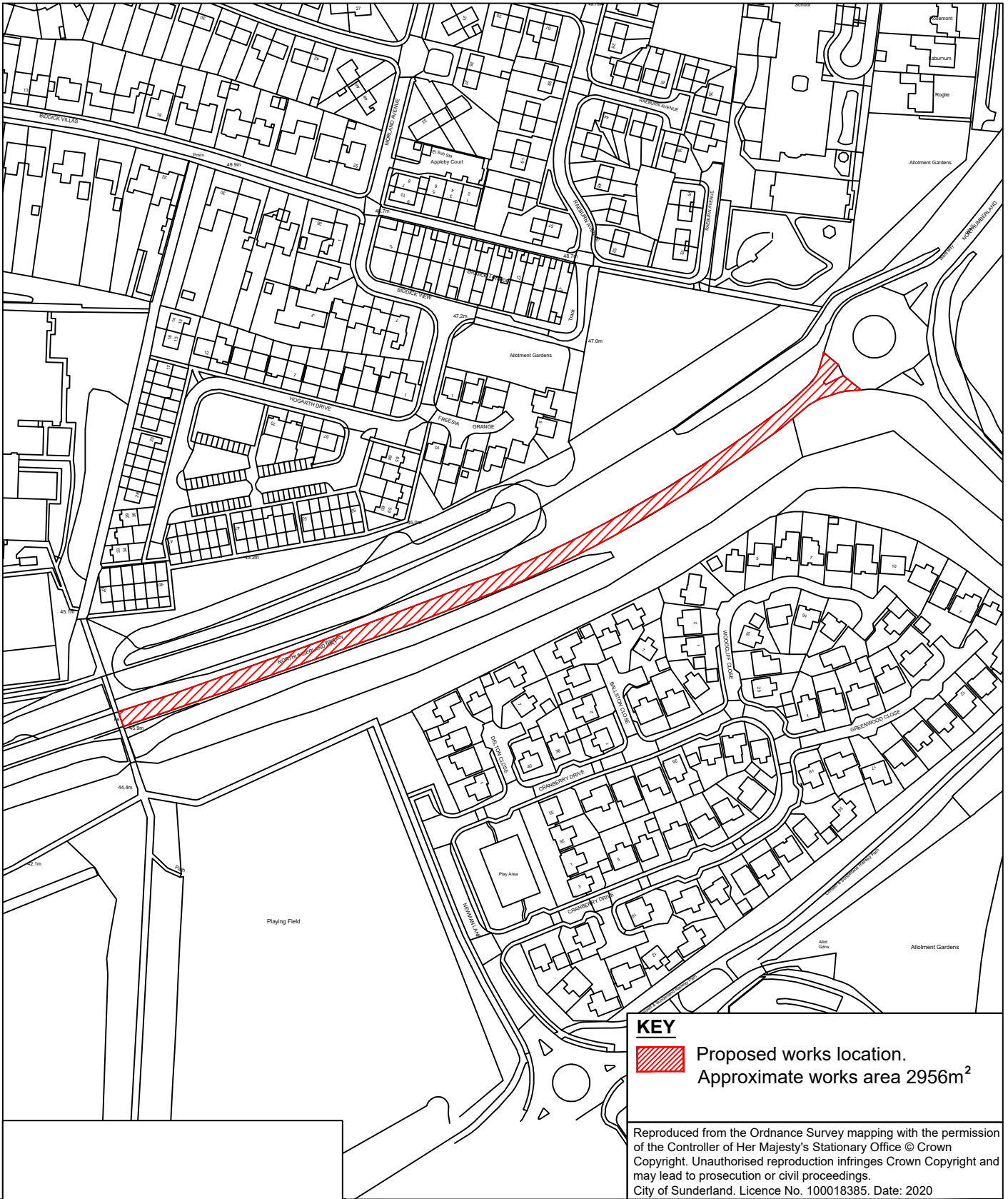
Reproduced from the Ordnance Survey mapping with the permission of the Controller of Her Majesty's Stationary Office © Crown Copyright. Unauthorised reproduction infringes Crown Copyright and may lead to prosecution or civil proceedings.
City of Sunderland. Licence No. 100018385. Date: 2020




Sunderland City Council

Infrastructure, Planning and Transportation,
City Development,
Jack Crawford House,
Commercial Road,
Sunderland
SR2 8QR
Telephone: 0191 520 5555
Web: www.sunderland.gov.uk

PROJECT HIGHWAY MAINTENANCE PROGRAMME 2022/2023 MAINTENANCE SCHEME		
TITLE A195 NORTHUMBERLAND ROAD		WARD WASHINGTON EAST
PROJECT LEADER G. CARR		NORTH 
DRAWN BY GS	CHECKED BY -	
DATE 02/2022	SCALE 1:1000	
DRAWING No. 10/HM/202223/142		
APPROVED BY -		
SHEET SIZE A4		REVISION 0



KEY

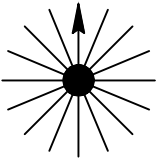
 Proposed works location.
Approximate works area 2956m²

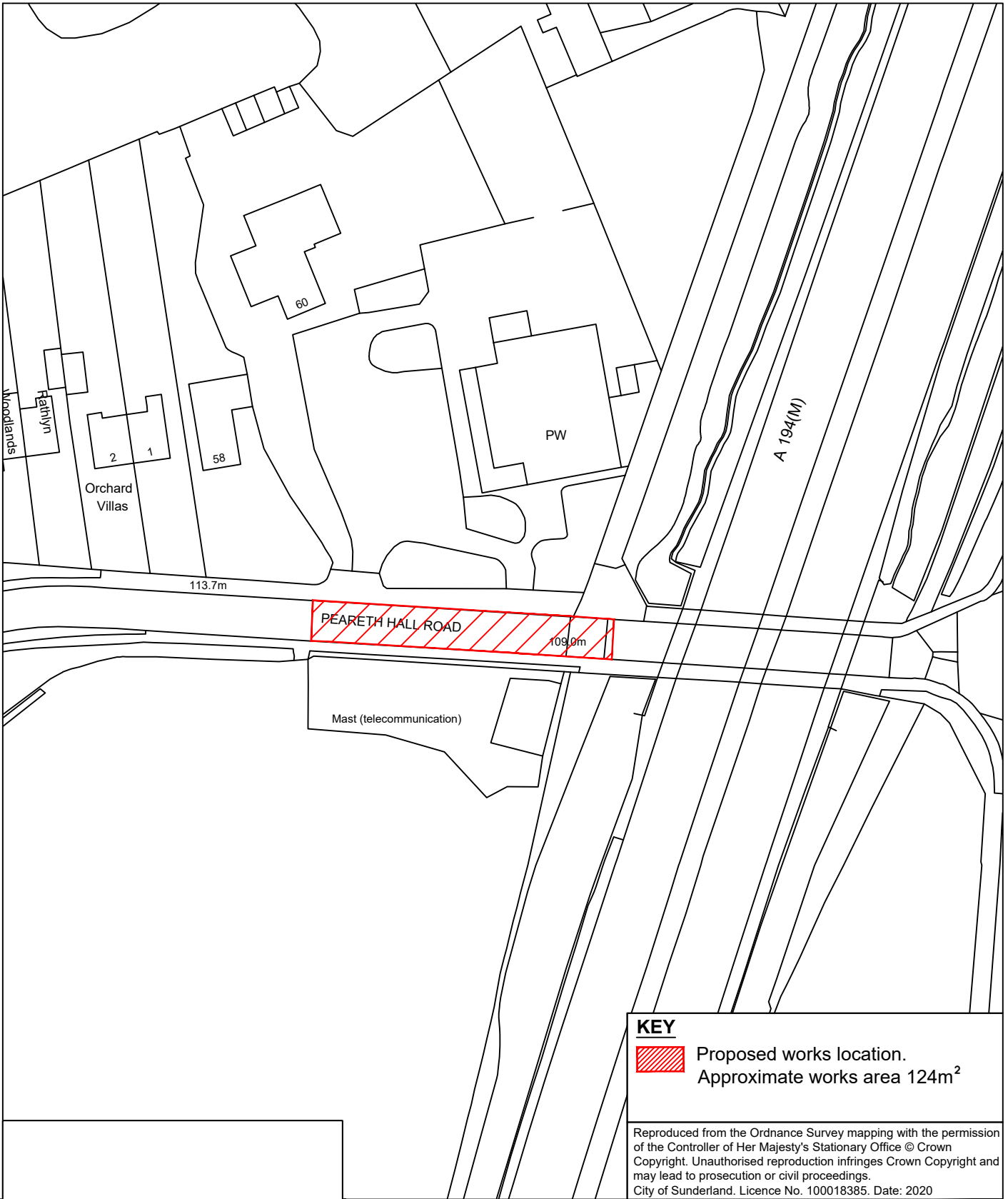
Reproduced from the Ordnance Survey mapping with the permission of the Controller of Her Majesty's Stationary Office © Crown Copyright. Unauthorised reproduction infringes Crown Copyright and may lead to prosecution or civil proceedings. City of Sunderland. Licence No. 100018385. Date: 2020




Sunderland City Council

Infrastructure, Planning and Transportation,
City Development,
Jack Crawford House,
Commercial Road,
Sunderland
SR2 8QR
Telephone: 0191 520 5555
Web: www.sunderland.gov.uk

PROJECT			HIGHWAY MAINTENANCE PROGRAMME 2022/2023 MAINTENANCE SCHEME		
TITLE		WARD			
A195 PATTINSON ROAD TO BIDDICK LANE		WASHINGTON EAST			
PROJECT LEADER			NORTH 		
G. CARR					
DRAWN BY	CHECKED BY	APPROVED BY			
GS	-	-			
DATE	SCALE	SHEET SIZE			
02/2022	1:1000	A4			
DRAWING No.		REVISION			
10/HM/202223/143		0			



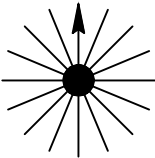
KEY
 Proposed works location.
 Approximate works area 124m²

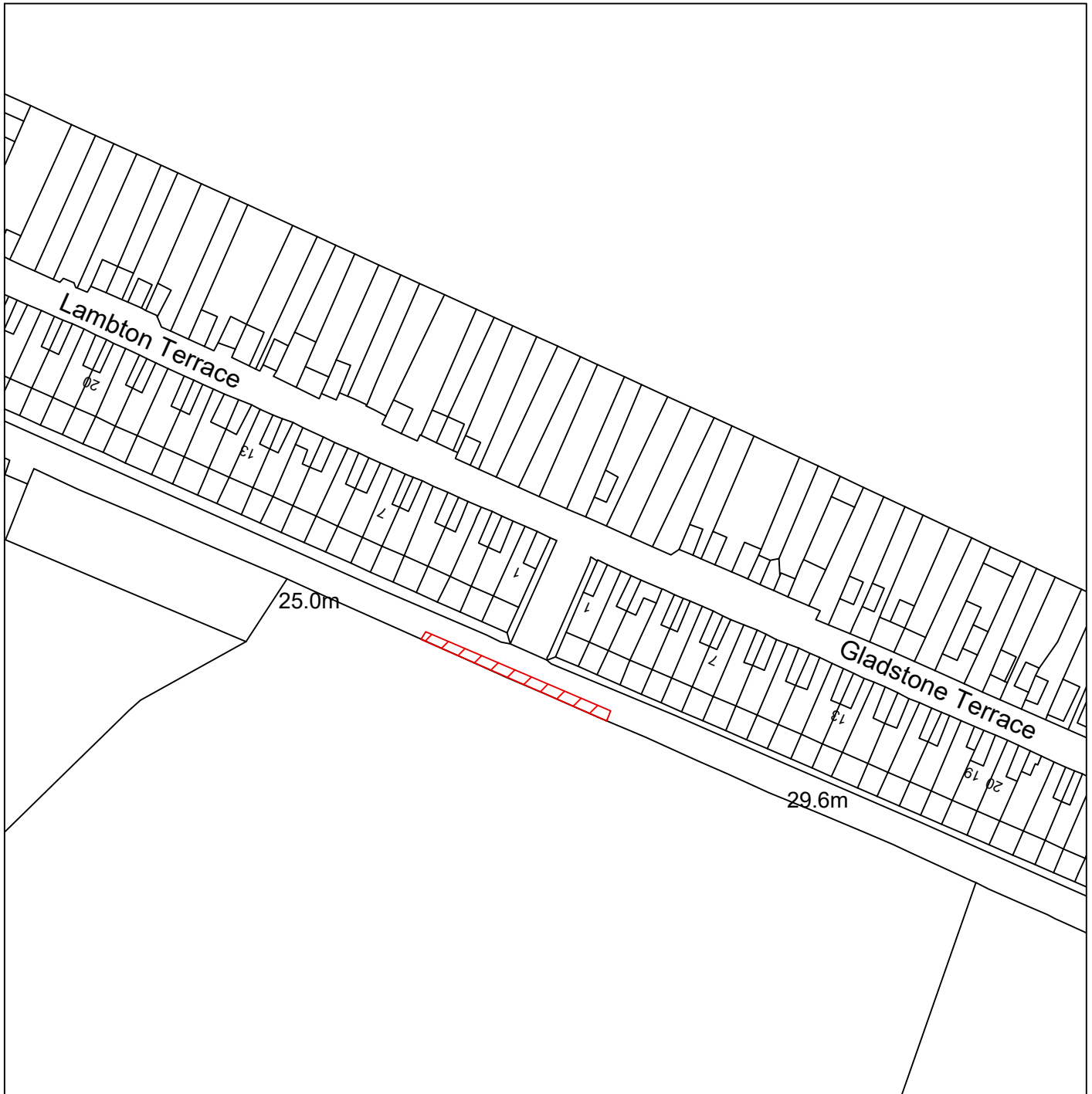
Reproduced from the Ordnance Survey mapping with the permission of the Controller of Her Majesty's Stationary Office © Crown Copyright. Unauthorised reproduction infringes Crown Copyright and may lead to prosecution or civil proceedings.
 City of Sunderland. Licence No. 100018385. Date: 2020




Sunderland City Council

Infrastructure, Planning and Transportation,
 City Development,
 Jack Crawford House,
 Commercial Road,
 Sunderland
 SR2 8QR
 Telephone: 0191 520 5555
 Web: www.sunderland.gov.uk

PROJECT HIGHWAY MAINTENANCE PROGRAMME 2022/2023 MAINTENANCE SCHEME			
TITLE FERNLEA PHASE 1		WARD WASHINGTON EAST	
PROJECT LEADER G. CARR		NORTH 	
DRAWN BY GS	CHECKED BY -		APPROVED BY -
DATE 01/2022	SCALE 1:1000		SHEET SIZE A4
DRAWING No. 10/HM/202223/157			REVISION 0



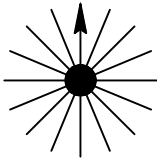
KEY

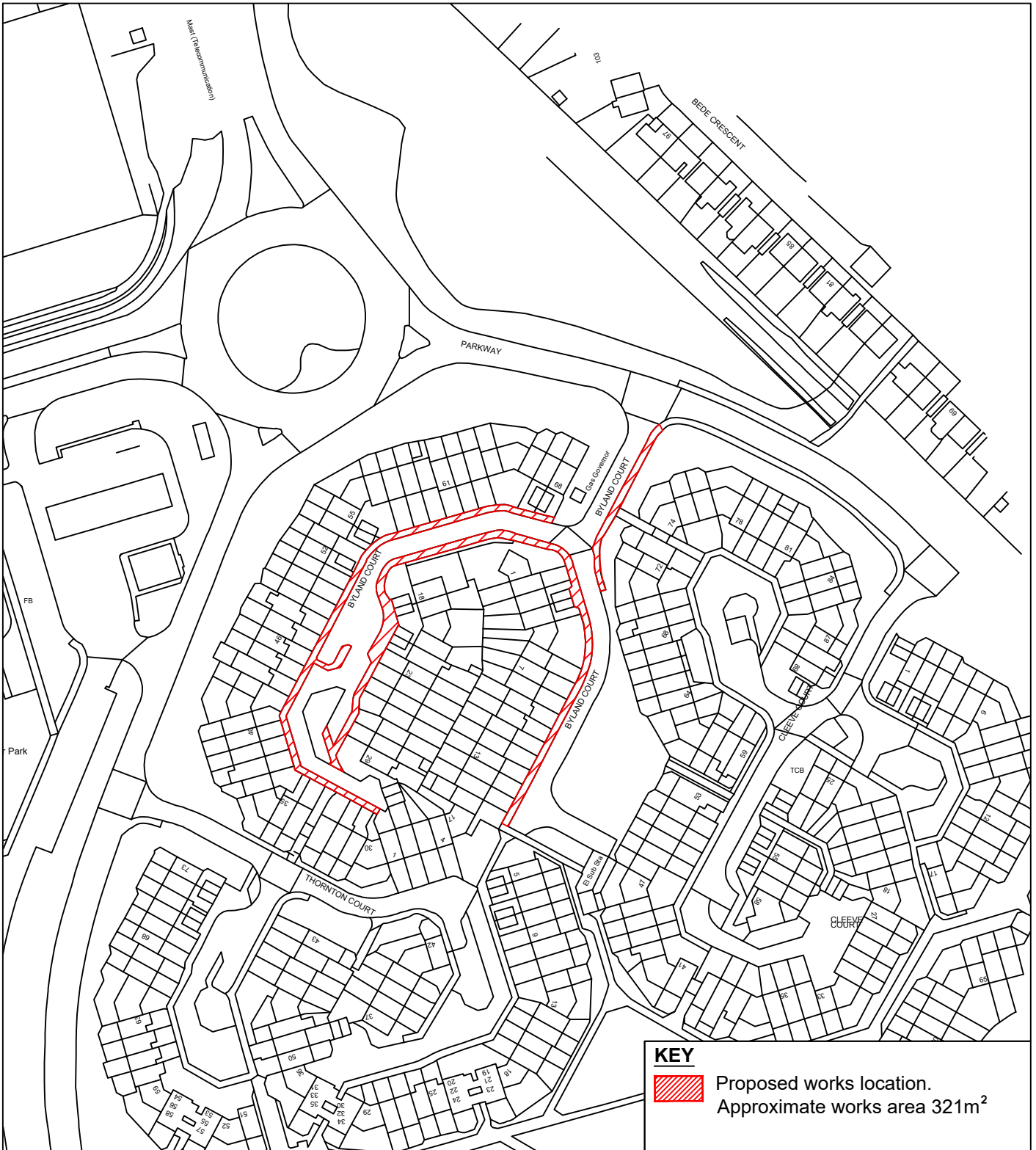
 Proposed works location.
Approximate works area 71m²

Reproduced from the Ordnance Survey mapping with the permission of the Controller of Her Majesty's Stationary Office © Crown Copyright. Unauthorised reproduction infringes Crown Copyright and may lead to prosecution or civil proceedings.
City of Sunderland. Licence No. 100018385. Date: 2020


Sunderland City Council

Infrastructure, Planning and Transportation,
City Development,
Jack Crawford House,
Commercial Road,
Sunderland
SR2 8QR
Telephone: 0191 520 5555
Web: www.sunderland.gov.uk

PROJECT HIGHWAY MAINTENANCE PROGRAMME 2022/2023 MAINTENANCE SCHEME			
TITLE STATION ROAD		WARD WASHINGTON EAST	
PROJECT LEADER G. CARR		NORTH 	
DRAWN BY GS	CHECKED BY -		APPROVED BY -
DATE 01/2022	SCALE 1:1000		SHEET SIZE A4
DRAWING No. 10/HM/202223/146			REVISION 0



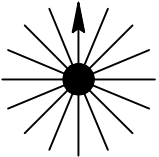
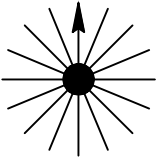
KEY

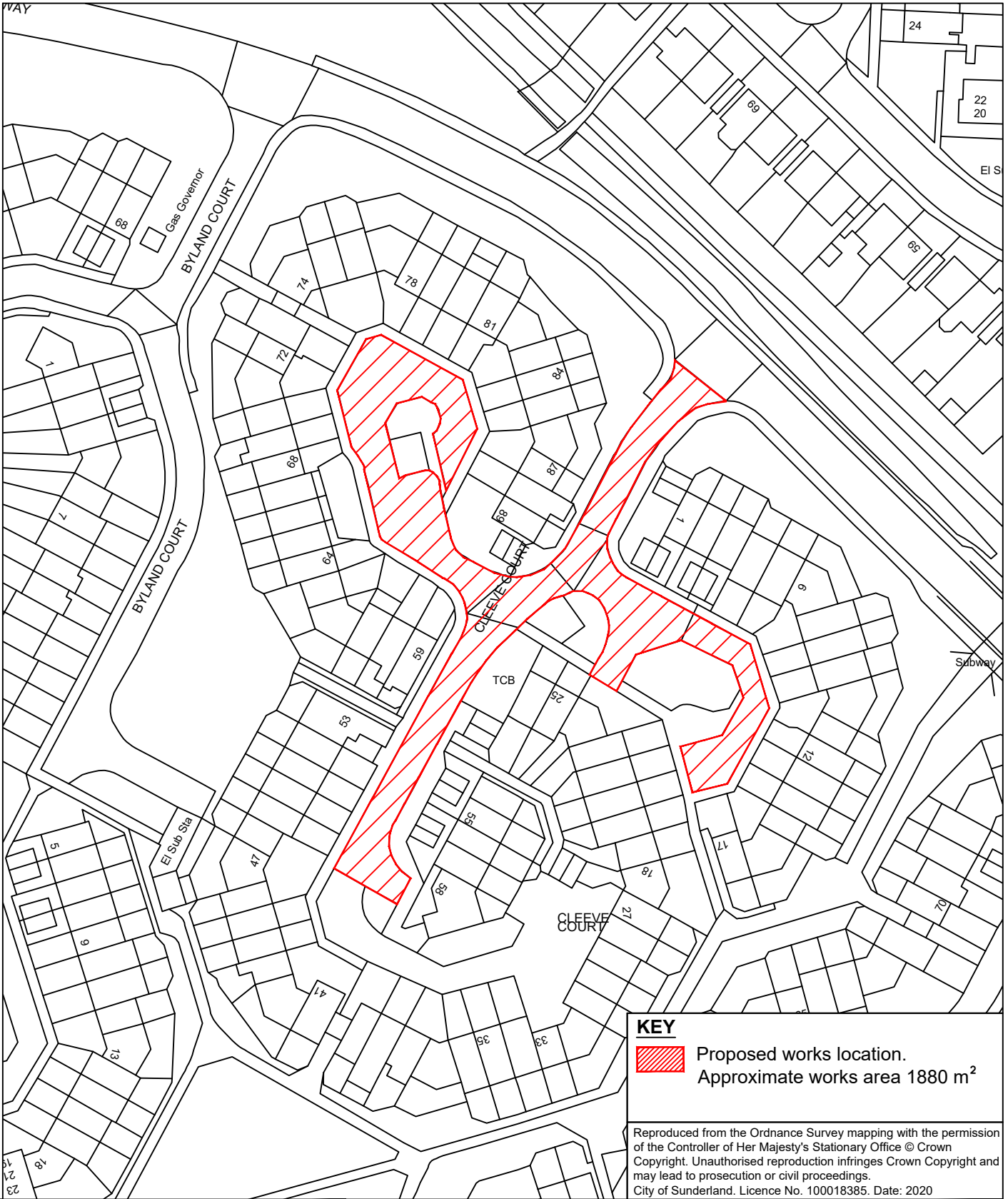
 Proposed works location.
Approximate works area 321m²


Reproduced from the Ordnance Survey mapping with the permission of the Controller of Her Majesty's Stationary Office © Crown Copyright. Unauthorised reproduction infringes Crown Copyright and may lead to prosecution or civil proceedings.
City of Sunderland. Licence No. 100018385. Date: 2020


Sunderland
 City Council

Infrastructure, Planning and Transportation,
 City Development,
 Jack Crawford House,
 Commercial Road,
 Sunderland
 SR2 8QR
 Telephone: 0191 520 5555
 Web: www.sunderland.gov.uk

PROJECT			HIGHWAY MAINTENANCE PROGRAMME 2022/2023 MAINTENANCE SCHEME		
TITLE			WARD		
BYLAND COURT			WASHINGTON CENTRAL		
PROJECT LEADER			NORTH		
G. CARR					
DRAWN BY	CHECKED BY	APPROVED BY			
GS	-	-			
DATE	SCALE	SHEET SIZE			
01/2022	1:1600	A4			
DRAWING No.		REVISION			
10/HM/202223/147		0			

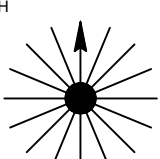


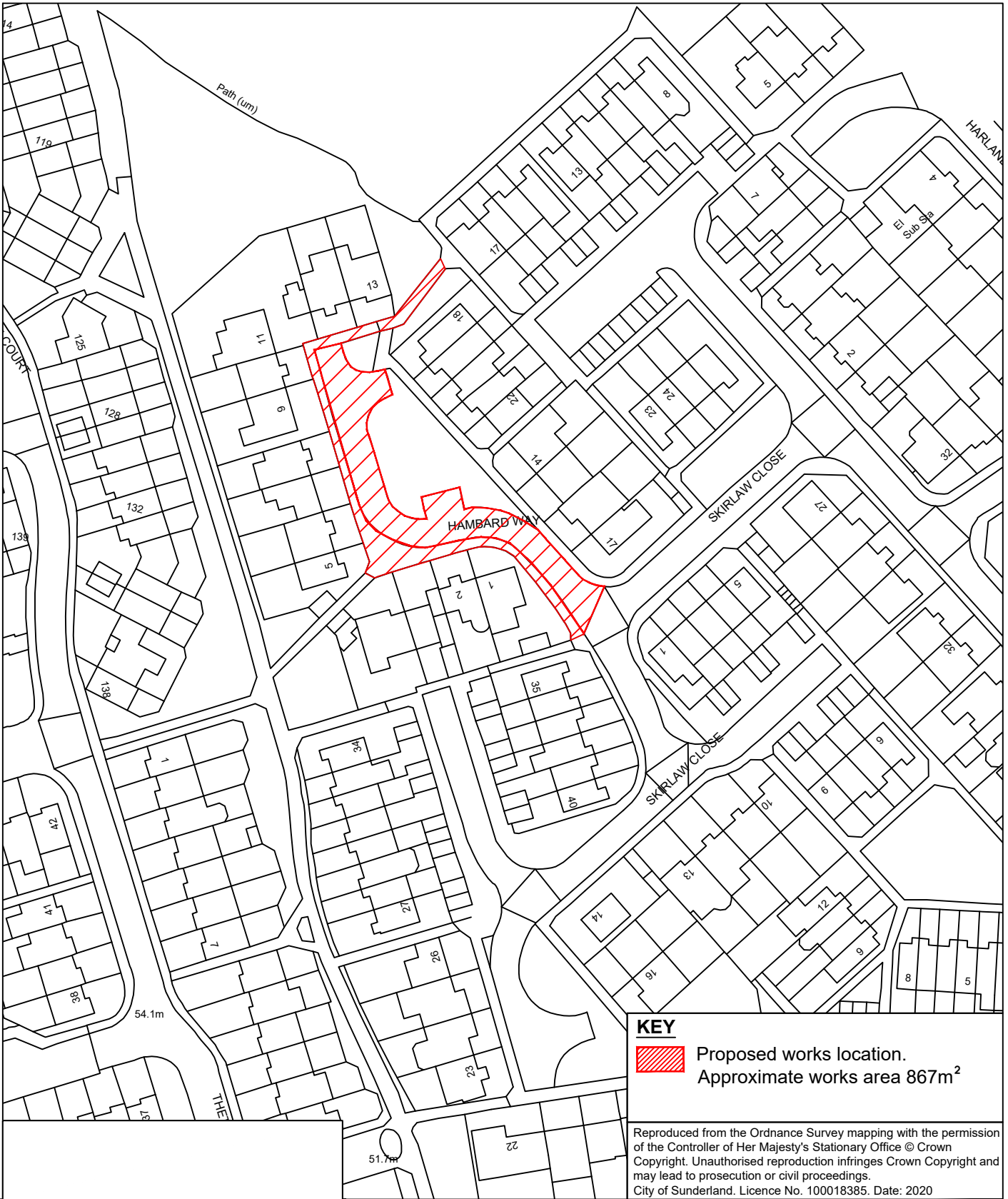
KEY
 Proposed works location.
 Approximate works area 1880 m²


Reproduced from the Ordnance Survey mapping with the permission of the Controller of Her Majesty's Stationary Office © Crown Copyright. Unauthorised reproduction infringes Crown Copyright and may lead to prosecution or civil proceedings.
 City of Sunderland. Licence No. 100018385. Date: 2020

Sunderland City Council

Infrastructure, Planning and Transportation,
 City Development,
 Jack Crawford House,
 Commercial Road,
 Sunderland
 SR2 8QR
 Telephone: 0191 520 5555
 Web: www.sunderland.gov.uk

PROJECT HIGHWAY MAINTENANCE PROGRAMME 2022/2023 MAINTENANCE SCHEME			
TITLE CLEAVE COURT		WARD WASHINGTON CENTRAL	
PROJECT LEADER G. CARR		NORTH 	
DRAWN BY GS	CHECKED BY -		APPROVED BY -
DATE DECEMBER 2020	SCALE 1:1000		SHEET SIZE A4
DRAWING No. 10/HM/202223/148			REVISION 0/-



KEY
 Proposed works location.
 Approximate works area 867m²

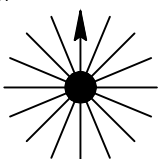
Reproduced from the Ordnance Survey mapping with the permission of the Controller of Her Majesty's Stationary Office © Crown Copyright. Unauthorised reproduction infringes Crown Copyright and may lead to prosecution or civil proceedings.
 City of Sunderland. Licence No. 100018385. Date: 2020

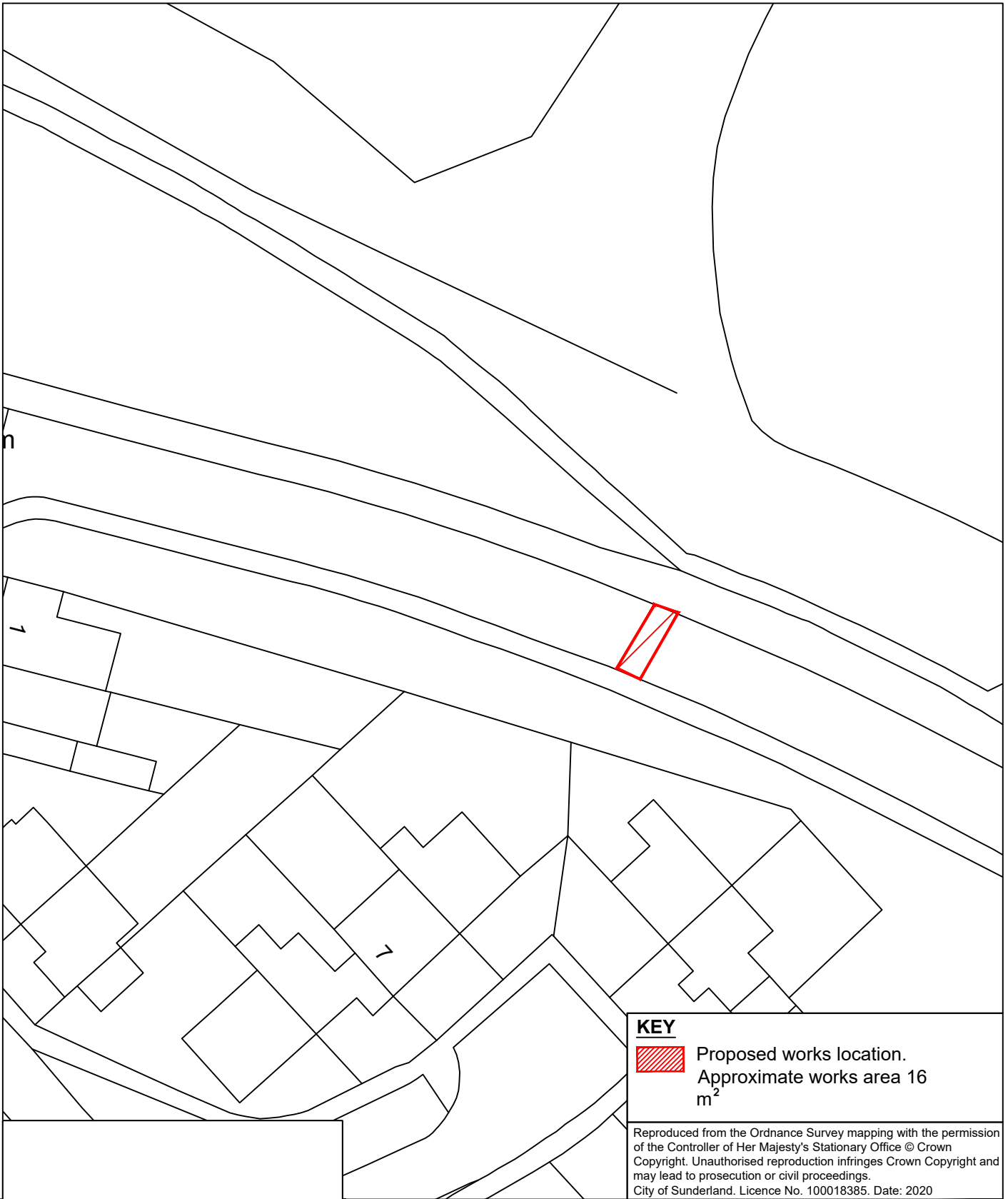
Sunderland City Council

Infrastructure, Planning and Transportation,
 City Development,
 Jack Crawford House,
 Commercial Road,
 Sunderland
 SR2 8QR
 Telephone: 0191 520 5555
 Web: www.sunderland.gov.uk


PROJECT HIGHWAY MAINTENANCE PROGRAMME 2022/2023 MAINTENANCE SCHEME		
TITLE HAMBARD WAY		WARD WASHINGTON CENTRAL
PROJECT LEADER G. CARR		
DRAWN BY GS	CHECKED BY -	APPROVED BY -
DATE 01/2022	SCALE 1:1000	SHEET SIZE A4
DRAWING No. 10/HM/202223/149		REVISION 0

NORTH





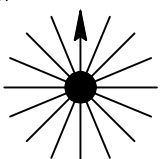
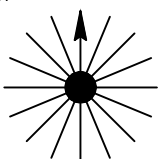
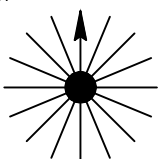
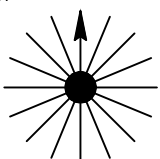
KEY

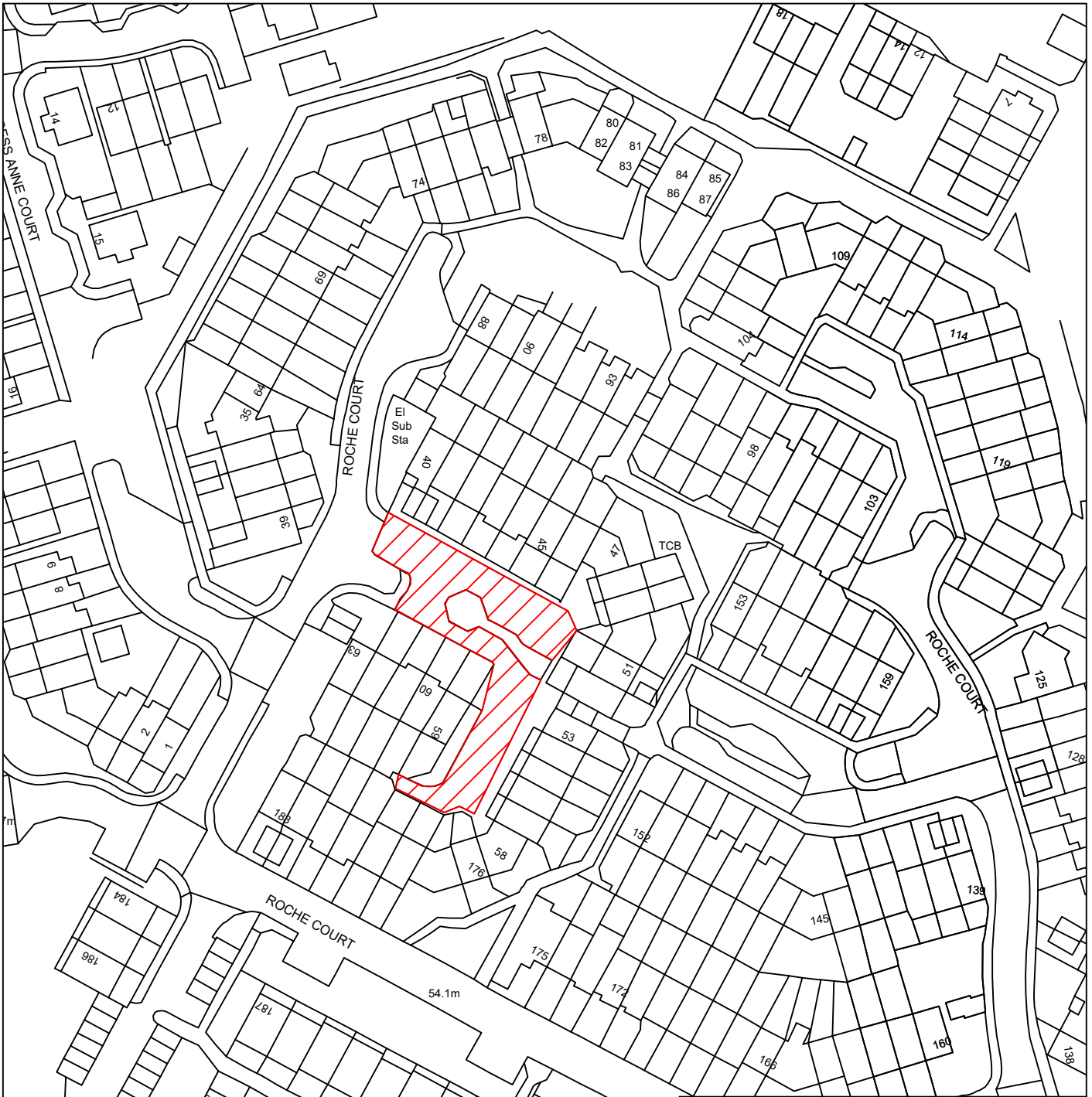
 Proposed works location.
Approximate works area 16 m²

Reproduced from the Ordnance Survey mapping with the permission of the Controller of Her Majesty's Stationary Office © Crown Copyright. Unauthorised reproduction infringes Crown Copyright and may lead to prosecution or civil proceedings.
City of Sunderland. Licence No. 100018385. Date: 2020



Sunderland
 City Council

Infrastructure, Planning and Transportation,
 City Development,
 Jack Crawford House,
 Commercial Road,
 Sunderland
 SR2 8QR
 Telephone: 0191 520 5555
 Web: www.sunderland.gov.uk

PROJECT			HIGHWAY MAINTENANCE PROGRAMME 2022/2023 MAINTENANCE SCHEME		
TITLE			WARD		
PARKWAY			WASHINGTON CENTRAL		
PROJECT LEADER			NORTH		
G. CARR					
DRAWN BY	CHECKED BY	APPROVED BY			
GS	-	-			
DATE	SCALE	SHEET SIZE			
03/2022	1:1000	A4			
DRAWING No.		REVISION			
10/HM/202223/150		0			



KEY

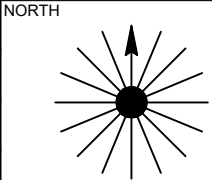
 Proposed works location.
Approximate works area 673m²

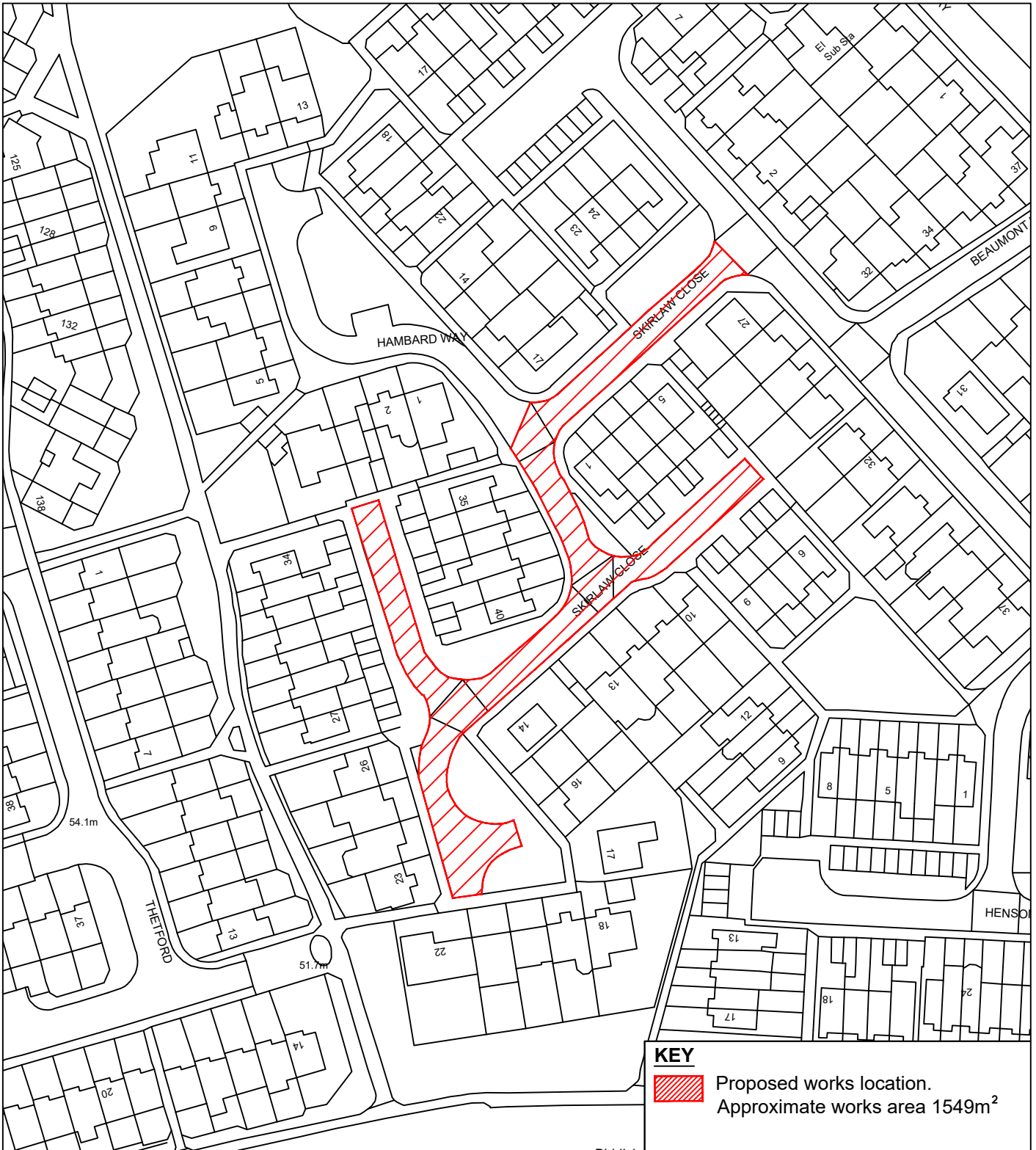
Reproduced from the Ordnance Survey mapping with the permission of the Controller of Her Majesty's Stationary Office © Crown Copyright. Unauthorised reproduction infringes Crown Copyright and may lead to prosecution or civil proceedings.
City of Sunderland. Licence No. 100018385. Date: 2020

Sunderland City Council


Infrastructure, Planning and Transportation,
City Development,
Jack Crawford House,
Commercial Road,
Sunderland
SR2 8QR
Telephone: 0191 520 5555
Web: www.sunderland.gov.uk

PROJECT HIGHWAY MAINTENANCE PROGRAMME 2022/2023 MAINTENANCE SCHEME		
TITLE ROCHE COURT		WARD WASHINGTON CENTRAL
PROJECT LEADER G. CARR		
DRAWN BY GS	CHECKED BY -	APPROVED BY -
DATE 01/2022	SCALE 1:1000	SHEET SIZE A4
DRAWING No. 10/HM/202223/151		REVISION 0





KEY

 Proposed works location.
Approximate works area 1549m²

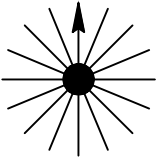
Biddick and Nur

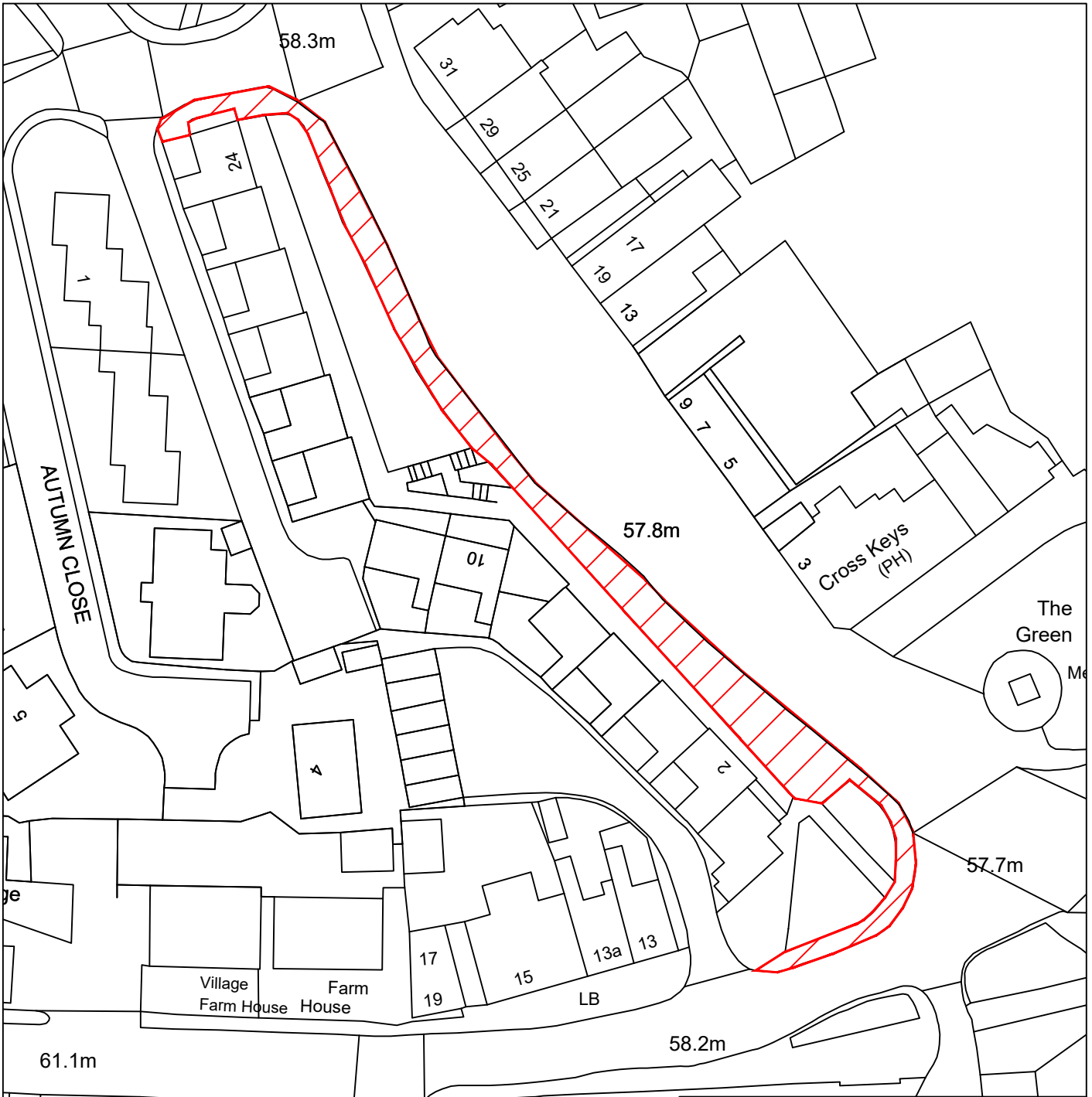
Reproduced from the Ordnance Survey mapping with the permission of the Controller of Her Majesty's Stationary Office © Crown Copyright. Unauthorised reproduction infringes Crown Copyright and may lead to prosecution or civil proceedings.
City of Sunderland. Licence No. 100018385. Date: 2020




Sunderland City Council

Infrastructure, Planning and Transportation,
City Development,
Jack Crawford House,
Commercial Road,
Sunderland
SR2 8QR
Telephone: 0191 520 5555
Web: www.sunderland.gov.uk

PROJECT			HIGHWAY MAINTENANCE PROGRAMME 2022/2023 MAINTENANCE SCHEME			
TITLE			WARD			
SKIRLAW			WASHINGTON CENTRAL			
PROJECT LEADER			NORTH			
G. CARR						
DRAWN BY	CHECKED BY	APPROVED BY				
GS	-	-				
DATE	SCALE	SHEET SIZE				
01/2022	1:1100	A4				
DRAWING No.			REVISION			
10/HM/202223/152			0			

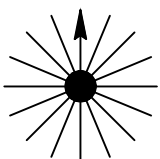


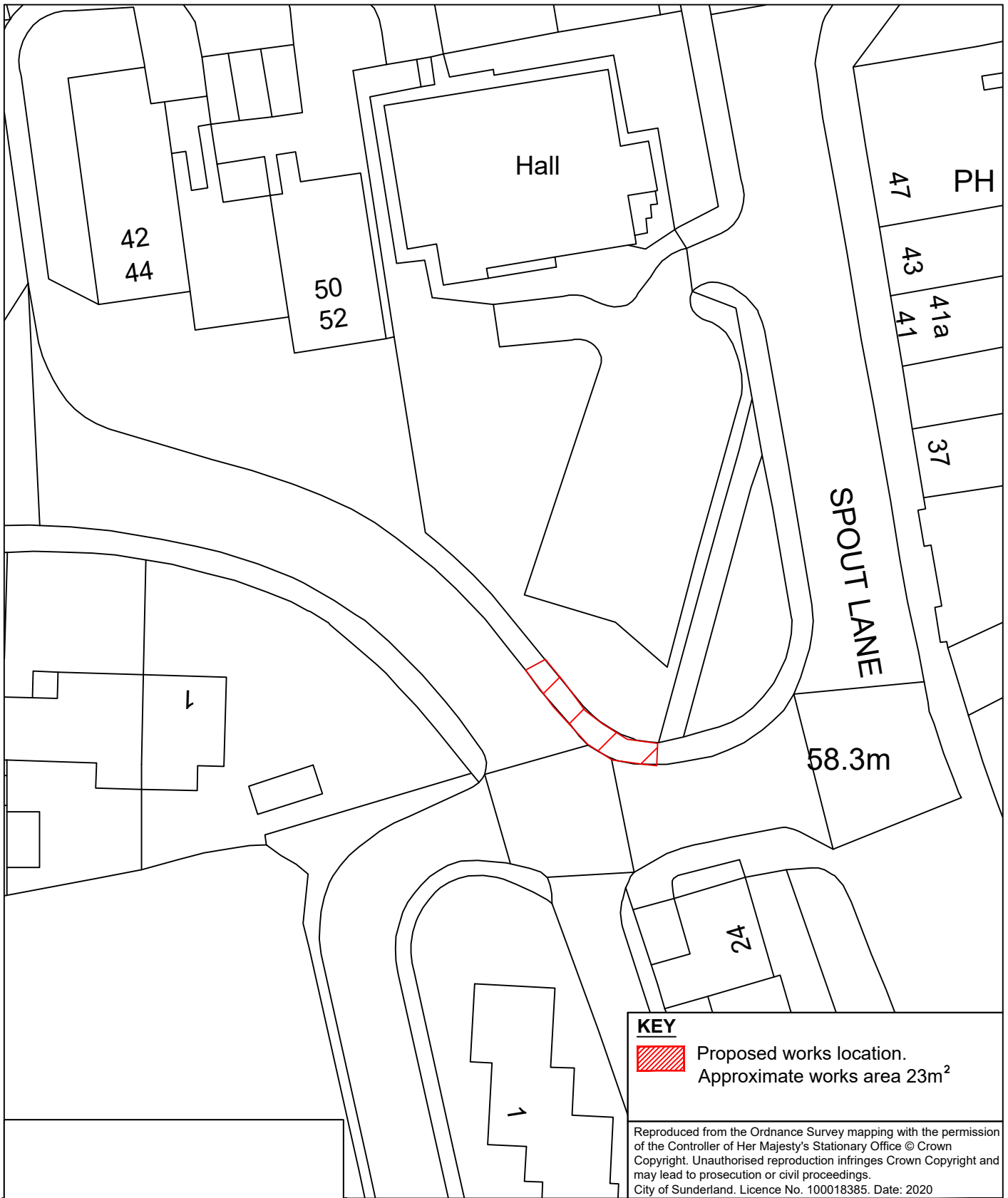
KEY
 Proposed works location.
 Approximate works area 537m²


Reproduced from the Ordnance Survey mapping with the permission of the Controller of Her Majesty's Stationary Office © Crown Copyright. Unauthorised reproduction infringes Crown Copyright and may lead to prosecution or civil proceedings.
 City of Sunderland. Licence No. 100018385. Date: 2020

Sunderland City Council

Infrastructure, Planning and Transportation,
 City Development,
 Jack Crawford House,
 Commercial Road,
 Sunderland
 SR2 8QR
 Telephone: 0191 520 5555
 Web: www.sunderland.gov.uk

PROJECT HIGHWAY MAINTENANCE PROGRAMME 2022/2023 MAINTENANCE SCHEME			
TITLE SPOUT LANE		WARD WASHINGTON CENTRAL	
PROJECT LEADER G. CARR		NORTH 	
DRAWN BY GS	CHECKED BY -		APPROVED BY -
DATE 01/2022	SCALE 1:700		SHEET SIZE A4
DRAWING No. 10/HM/202223/153			REVISION 0

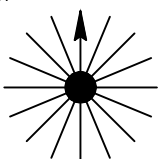


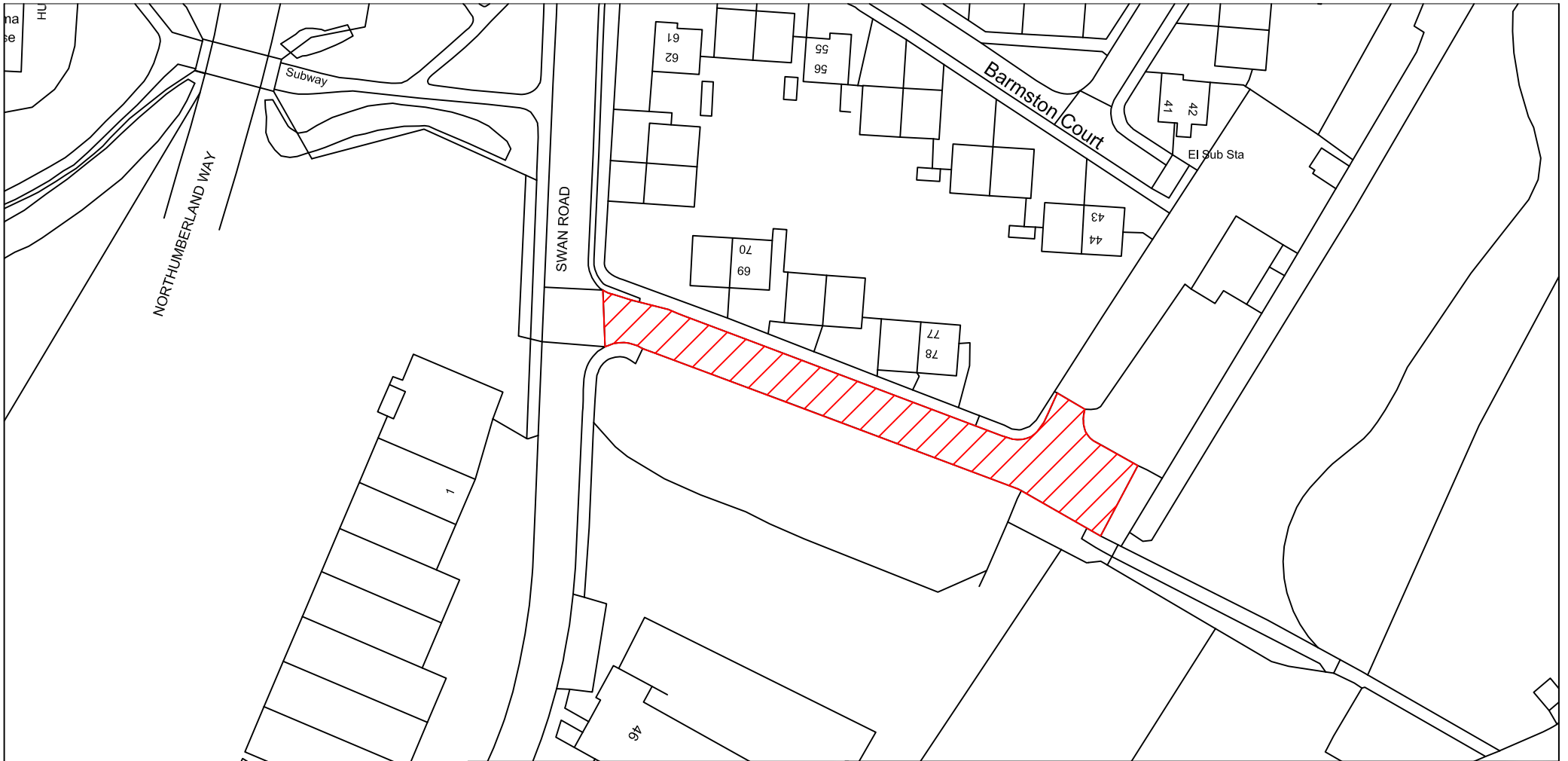
KEY
 Proposed works location.
 Approximate works area 23m²

Reproduced from the Ordnance Survey mapping with the permission of the Controller of Her Majesty's Stationary Office © Crown Copyright. Unauthorised reproduction infringes Crown Copyright and may lead to prosecution or civil proceedings.
 City of Sunderland. Licence No. 100018385. Date: 2020


Sunderland
 City Council

Infrastructure, Planning and Transportation,
 City Development,
 Jack Crawford House,
 Commercial Road,
 Sunderland
 SR2 8QR
 Telephone: 0191 520 5555
 Web: www.sunderland.gov.uk

PROJECT			HIGHWAY MAINTENANCE PROGRAMME 2022/2023 MAINTENANCE SCHEME		
TITLE		WARD			
VALLEY FORGE		WASHINGTON CENTRAL			
PROJECT LEADER			NORTH		
G. CARR					
DRAWN BY	CHECKED BY	APPROVED BY			
GS	-	-			
DATE	SCALE	SHEET SIZE			
01/2022	1:500	A4			
DRAWING No.		REVISION			
10/HM/202223/154		0			



KEY



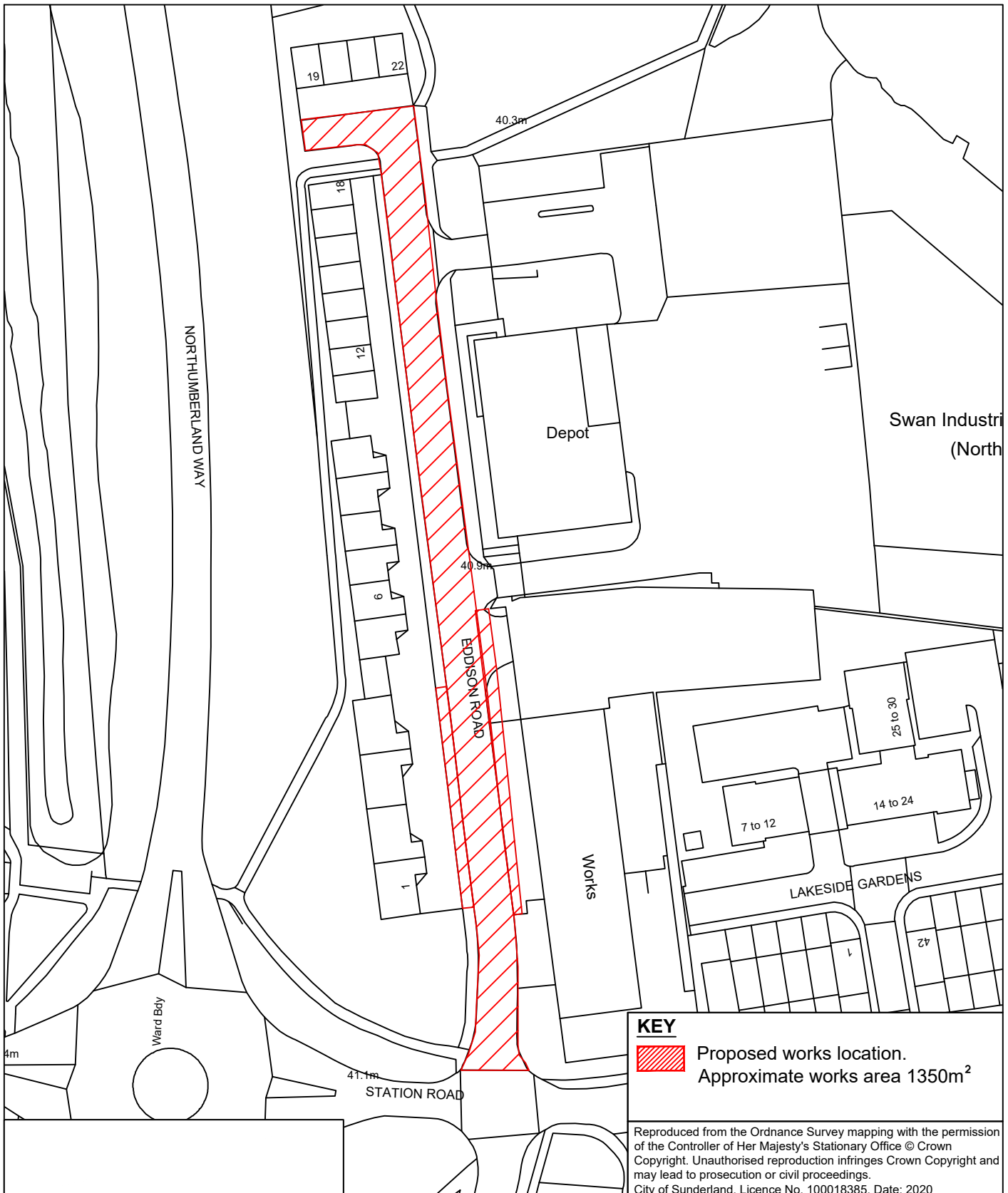
Proposed works location.
Approximate works area 900 m²




Infrastructure, Planning and Transportation,
City Development,
Jack Crawford House,
Commercial Road,
Sunderland
SR2 8QR
Telephone: 0191 520 5555
Web: www.sunderland.gov.uk

Reproduced from the Ordnance Survey mapping with the permission of the Controller of Her Majesty's Stationary Office © Crown Copyright. Unauthorised reproduction infringes Crown Copyright and may lead to prosecution or civil proceedings. City of Sunderland. Licence No. 100018385. Date: 2020

PROJECT			HIGHWAY MAINTENANCE PROGRAMME 2022/20223 MAINTENANCE SCHEME	
TITLE			BARMSTON COURT	WASHINGTON EAST
PROJECT LEADER			NORTH	
G. CARR				
DRAWN BY	CHECKED BY	APPROVED BY		
GS	-	-		
DATE	SCALE	SHEET SIZE		
DECEMBER 2020	1:1000	A4		
DRAWING No.			REVISION	
10/HM/20223/155			0/-	



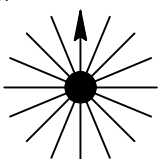
KEY

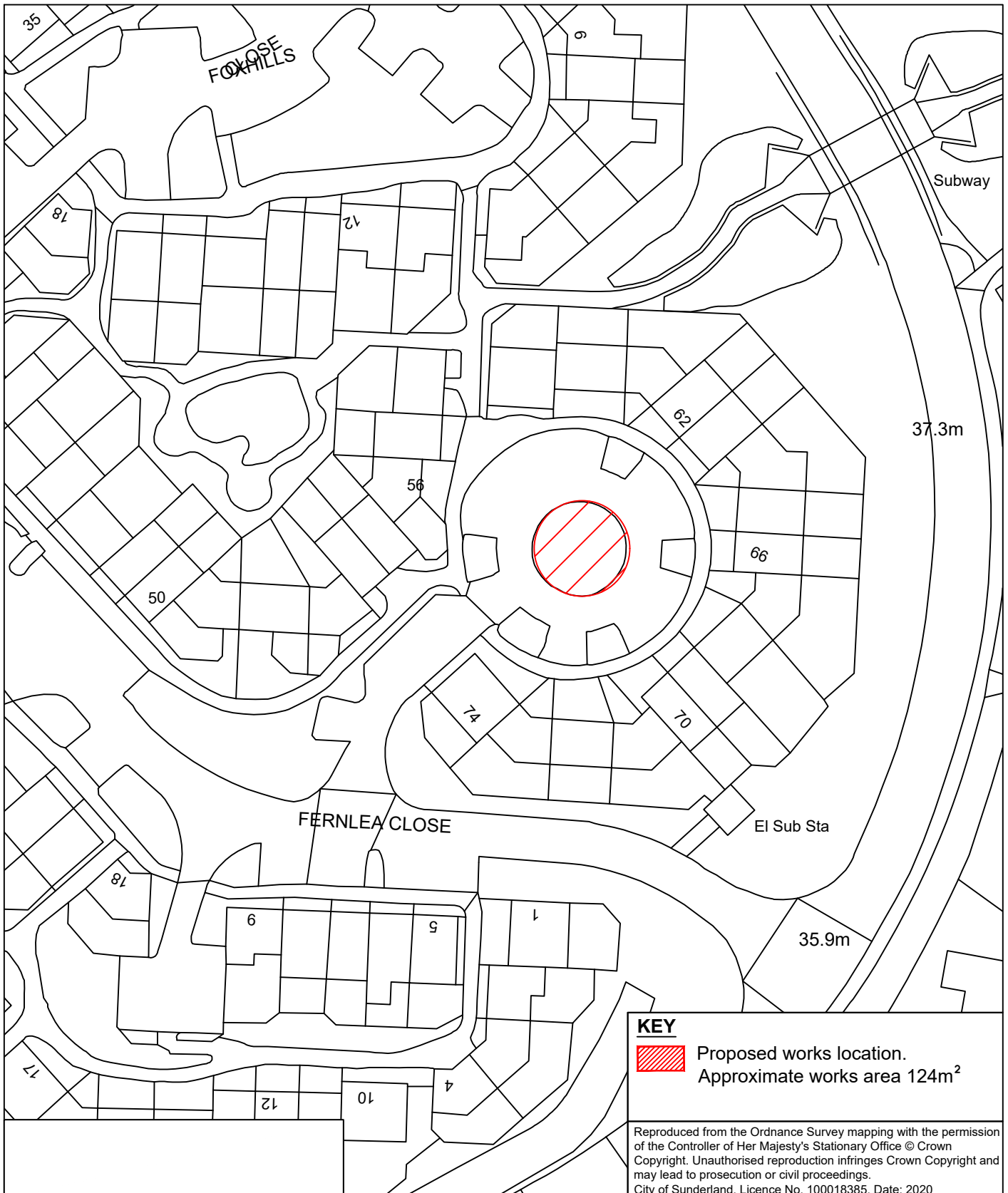
 Proposed works location.
Approximate works area 1350m²


Reproduced from the Ordnance Survey mapping with the permission of the Controller of Her Majesty's Stationary Office © Crown Copyright. Unauthorised reproduction infringes Crown Copyright and may lead to prosecution or civil proceedings.
City of Sunderland. Licence No. 100018385. Date: 2020


Sunderland
 City Council

Infrastructure, Planning and Transportation,
 City Development,
 Jack Crawford House,
 Commercial Road,
 Sunderland
 SR2 8QR
 Telephone: 0191 520 5555
 Web: www.sunderland.gov.uk

PROJECT			HIGHWAY MAINTENANCE PROGRAMME 2022/2023 MAINTENANCE SCHEME		
TITLE		WARD			
EDDISON ROAD FOOTWAY AND CARRIAGEWAY		WASHINGTON EAST			
PROJECT LEADER			NORTH 		
G. CARR					
DRAWN BY	CHECKED BY	APPROVED BY			
GS	-	-			
DATE	SCALE	SHEET SIZE			
01/2022	1:2000	A4			
DRAWING No.		REVISION			
10/HM/202223/156		0			

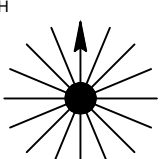


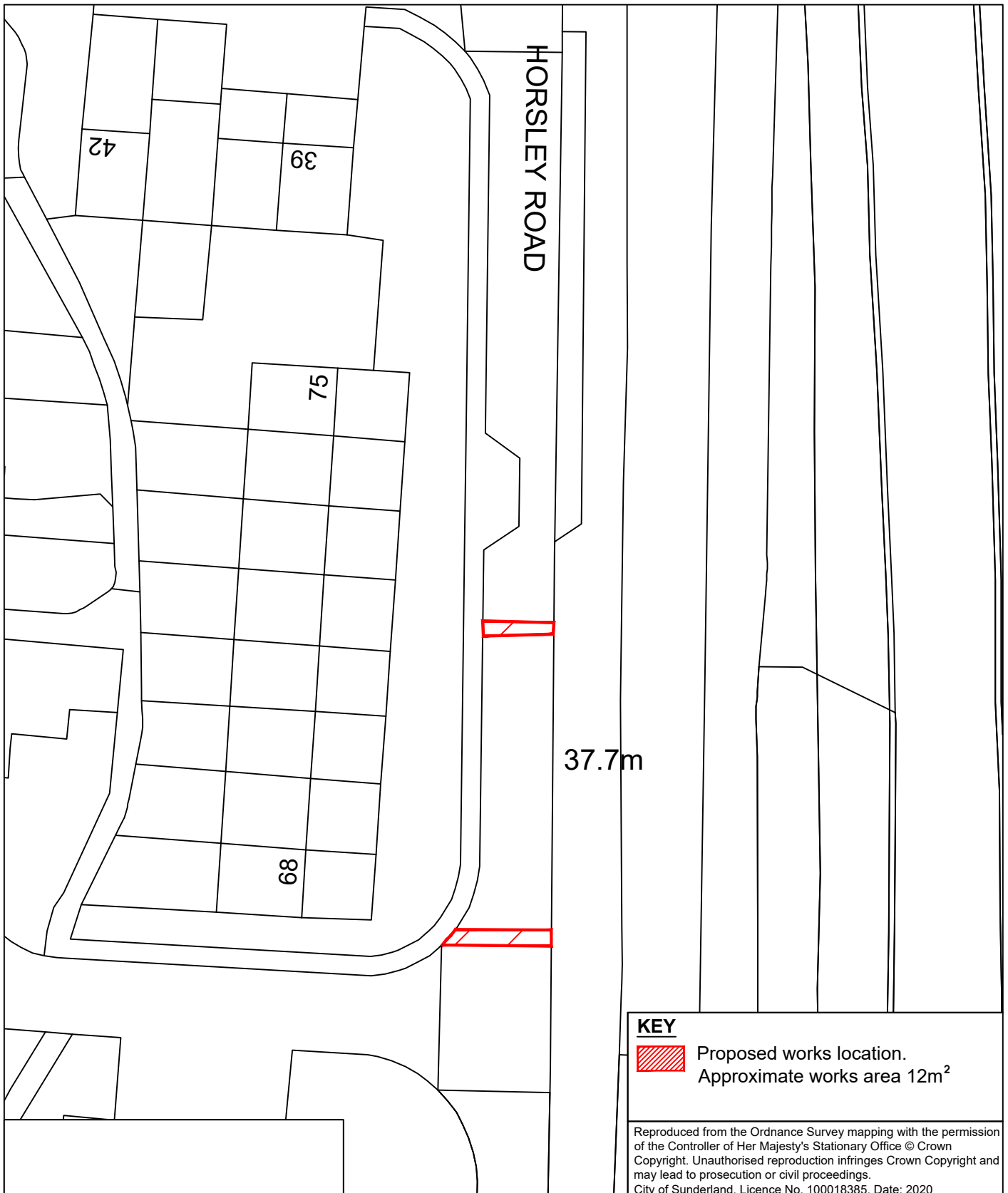
KEY
 Proposed works location.
 Approximate works area 124m²


Reproduced from the Ordnance Survey mapping with the permission of the Controller of Her Majesty's Stationary Office © Crown Copyright. Unauthorised reproduction infringes Crown Copyright and may lead to prosecution or civil proceedings.
 City of Sunderland. Licence No. 100018385. Date: 2020

Sunderland City Council

Infrastructure, Planning and Transportation,
 City Development,
 Jack Crawford House,
 Commercial Road,
 Sunderland
 SR2 8QR
 Telephone: 0191 520 5555
 Web: www.sunderland.gov.uk

PROJECT HIGHWAY MAINTENANCE PROGRAMME 2022/2023 MAINTENANCE SCHEME			
TITLE FERNLEA PHASE 1		WARD WASHINGTON EAST	
PROJECT LEADER G. CARR		NORTH 	
DRAWN BY GS	CHECKED BY -		APPROVED BY -
DATE 01/2022	SCALE 1:1100		SHEET SIZE A4
DRAWING No. 10/HM/202223/157			REVISION 0

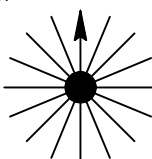


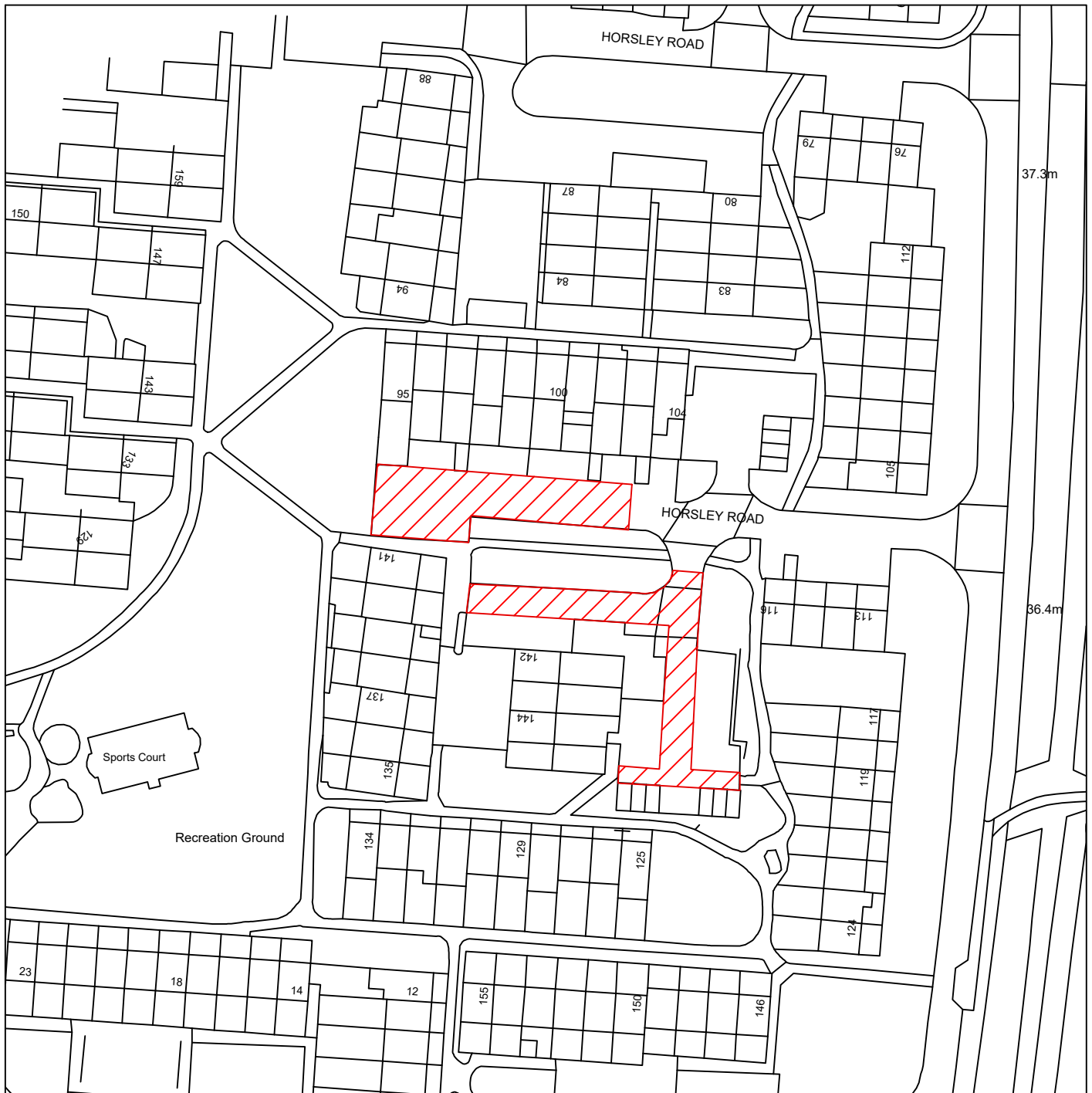
KEY
 Proposed works location.
 Approximate works area 12m²


Reproduced from the Ordnance Survey mapping with the permission of the Controller of Her Majesty's Stationary Office © Crown Copyright. Unauthorised reproduction infringes Crown Copyright and may lead to prosecution or civil proceedings.
 City of Sunderland. Licence No. 100018385. Date: 2020


Sunderland
 City Council

Infrastructure, Planning and Transportation,
 City Development,
 Jack Crawford House,
 Commercial Road,
 Sunderland
 SR2 8QR
 Telephone: 0191 520 5555
 Web: www.sunderland.gov.uk

PROJECT			
HIGHWAY MAINTENANCE PROGRAMME 2022/2023 MAINTENANCE SCHEME			
TITLE		WARD	
HORSLEY ROAD		WASHINGTON EAST	
PROJECT LEADER			NORTH 
G. CARR			
DRAWN BY	CHECKED BY	APPROVED BY	
GS	-	-	
DATE	SCALE	SHEET SIZE	
01/2022	1:500	A4	
DRAWING No.		REVISION	
10/HM/202223/158A		0	

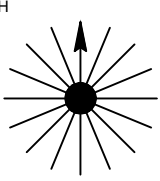


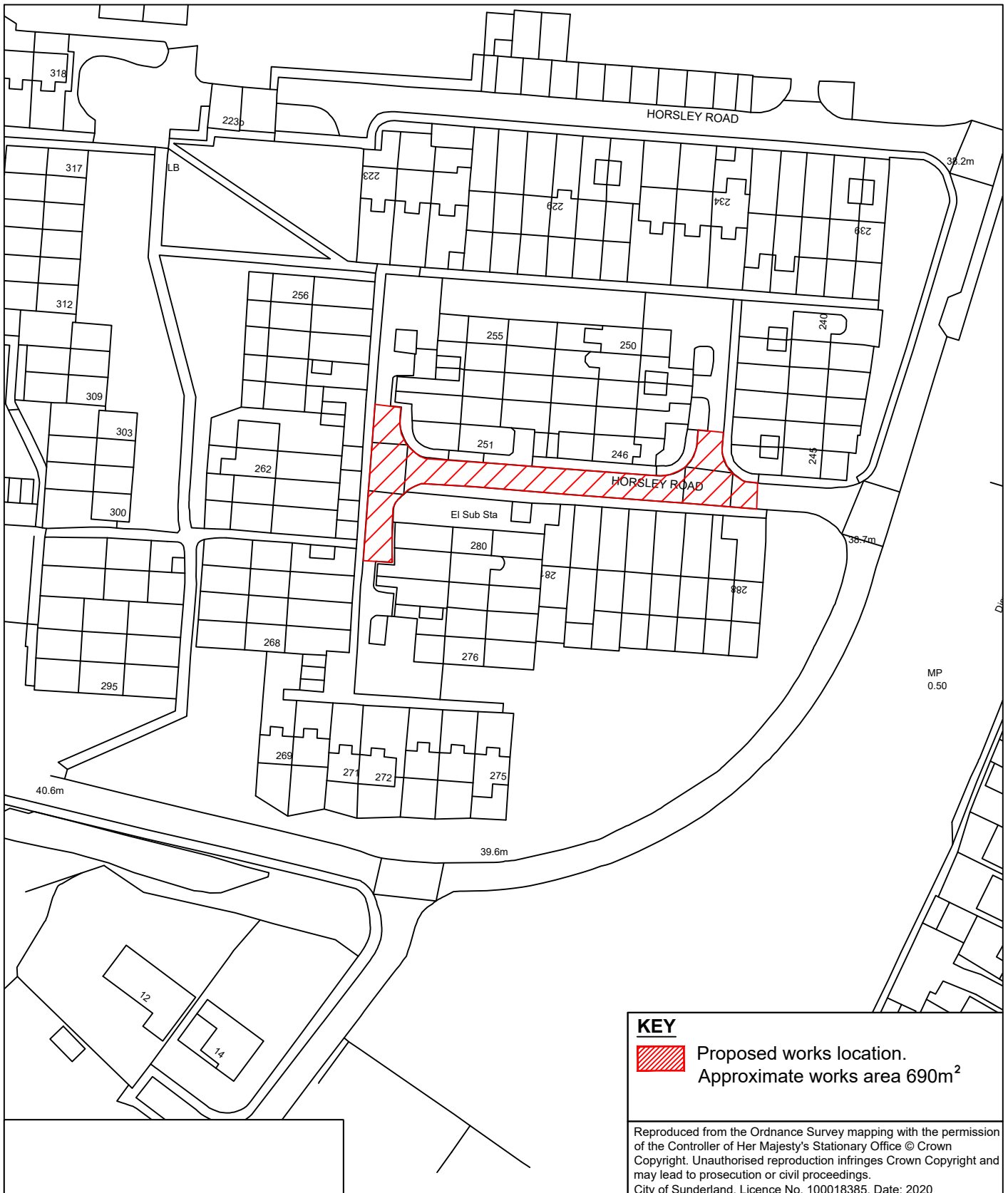
KEY
 Proposed works location.
 Approximate works area 497m²

Reproduced from the Ordnance Survey mapping with the permission of the Controller of Her Majesty's Stationary Office © Crown Copyright. Unauthorised reproduction infringes Crown Copyright and may lead to prosecution or civil proceedings.
 City of Sunderland. Licence No. 100018385. Date: 2020


Sunderland City Council

Infrastructure, Planning and Transportation,
 City Development,
 Jack Crawford House,
 Commercial Road,
 Sunderland
 SR2 8QR
 Telephone: 0191 520 5555
 Web: www.sunderland.gov.uk

PROJECT HIGHWAY MAINTENANCE PROGRAMME 2022/2023 MAINTENANCE SCHEME			
TITLE HORSLEY ROAD 96 TO 103, 116 TO 120		WARD WASHINGTON EAST	
PROJECT LEADER G. CARR		NORTH 	
DRAWN BY GS	CHECKED BY -		APPROVED BY -
DATE 01/2022	SCALE 1:1100		SHEET SIZE A4
DRAWING No. 10/HM/202223/158B			REVISION 0



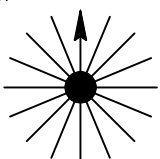
KEY

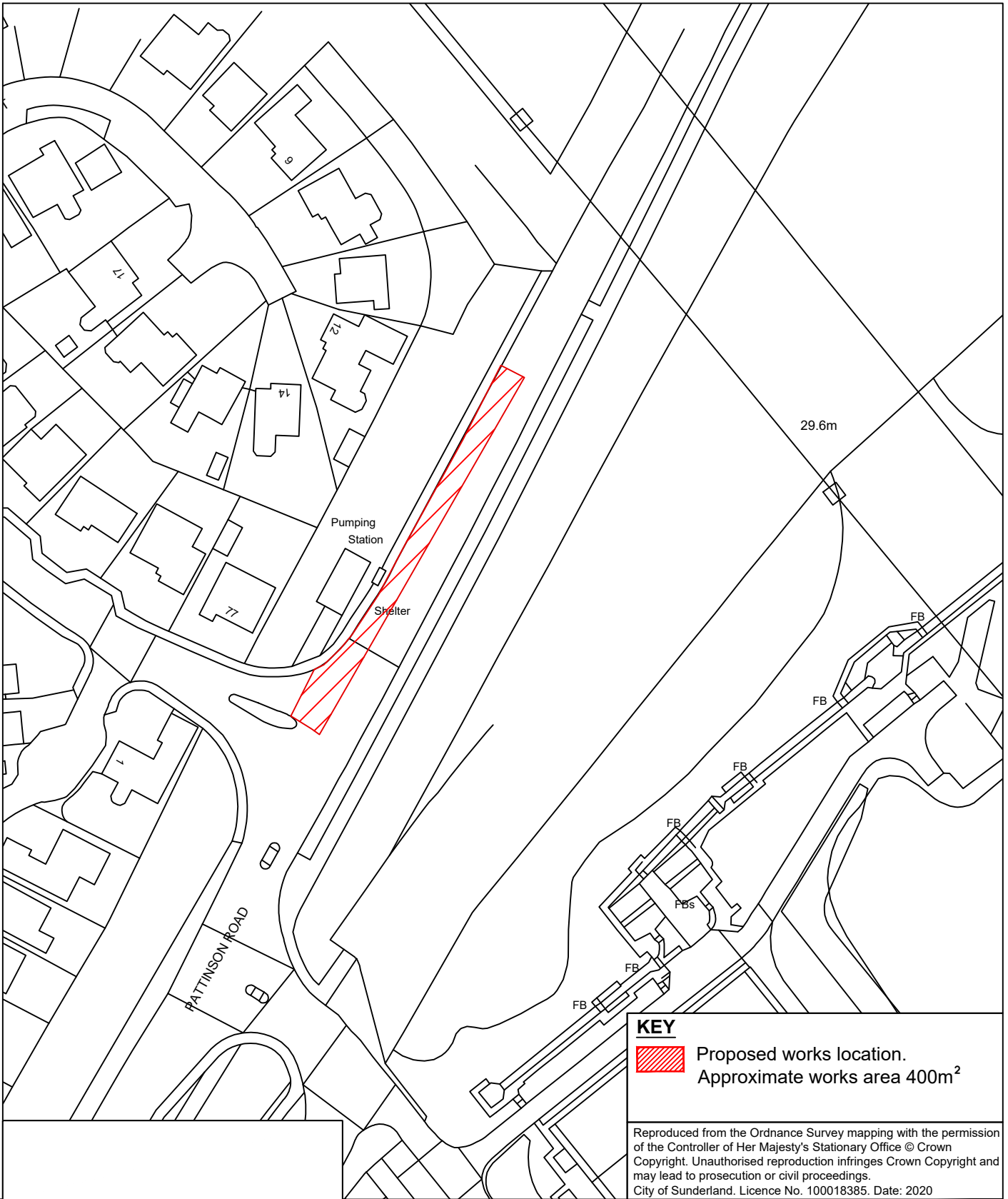
 Proposed works location.
Approximate works area 690m²


Reproduced from the Ordnance Survey mapping with the permission of the Controller of Her Majesty's Stationary Office © Crown Copyright. Unauthorised reproduction infringes Crown Copyright and may lead to prosecution or civil proceedings.
City of Sunderland. Licence No. 100018385. Date: 2020


**Sunderland
City Council**

Infrastructure, Planning and Transportation,
City Development,
Jack Crawford House,
Commercial Road,
Sunderland
SR2 8QR
Telephone: 0191 520 5555
Web: www.sunderland.gov.uk

PROJECT			HIGHWAY MAINTENANCE PROGRAMME 2022/2023 MAINTENANCE SCHEME		
TITLE		WARD			
HORSLEY ROAD 245 TO 287		WASHINGTON EAST			
PROJECT LEADER			NORTH		
G. CARR					
DRAWN BY	CHECKED BY	APPROVED BY			
GS	-	-			
DATE	SCALE	SHEET SIZE			
01/2022	1:1100	A4			
DRAWING No.		REVISION			
10/HM/202223/158C		0			

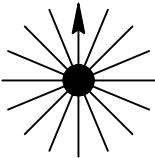


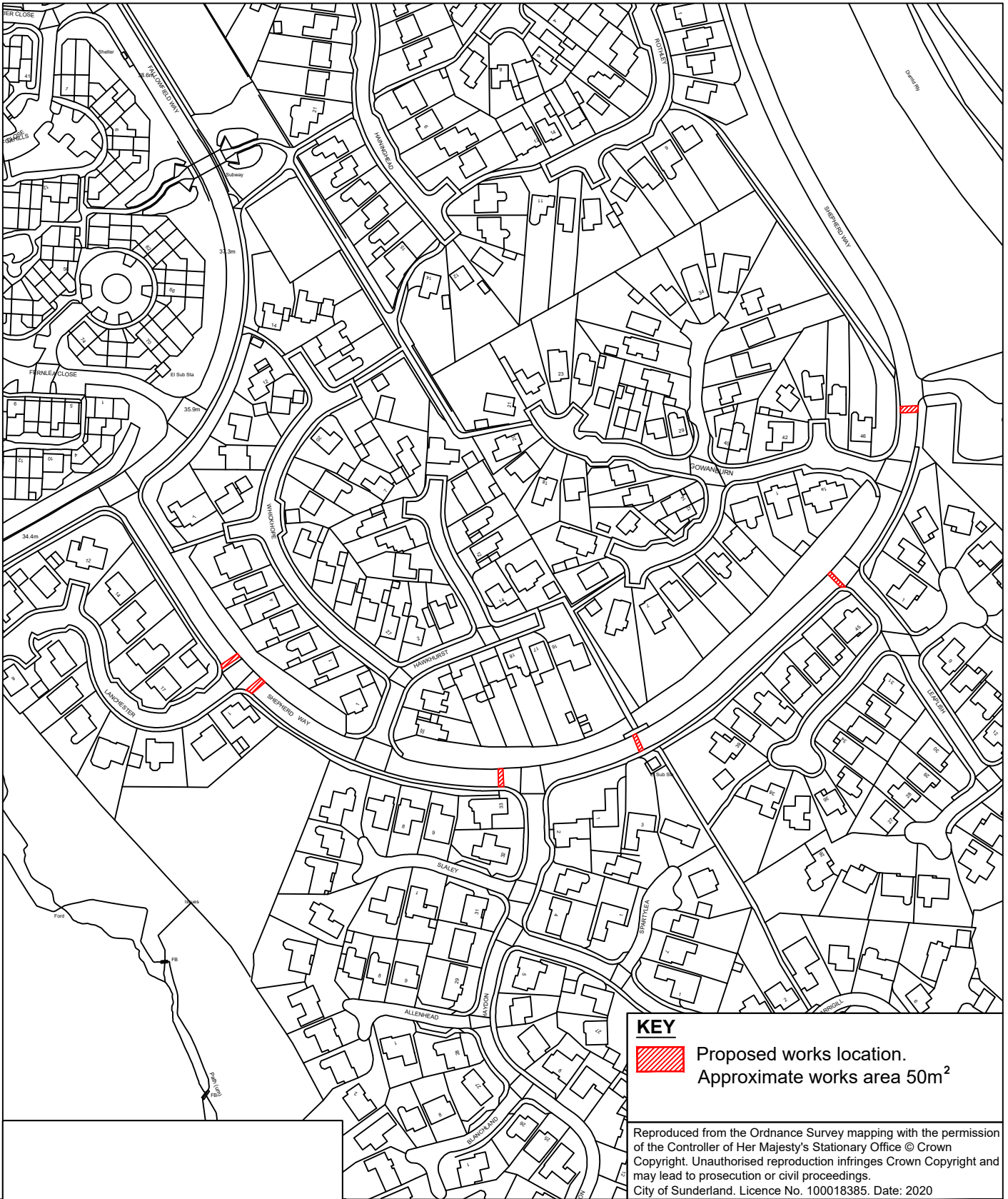
KEY
 Proposed works location.
 Approximate works area 400m²

Reproduced from the Ordnance Survey mapping with the permission of the Controller of Her Majesty's Stationary Office © Crown Copyright. Unauthorised reproduction infringes Crown Copyright and may lead to prosecution or civil proceedings.
 City of Sunderland. Licence No. 100018385. Date: 2020


Sunderland
 City Council

Infrastructure, Planning and Transportation,
 City Development,
 Jack Crawford House,
 Commercial Road,
 Sunderland
 SR2 8QR
 Telephone: 0191 520 5555
 Web: www.sunderland.gov.uk

PROJECT			HIGHWAY MAINTENANCE PROGRAMME 2022/2023 MAINTENANCE SCHEME		
TITLE			WARD		
PATTISON ROAD NORTHBOUND			WASHINGTON EAST		
PROJECT LEADER			NORTH 		
G. CARR					
DRAWN BY	CHECKED BY	APPROVED BY			
GS	-	-			
DATE	SCALE	SHEET SIZE			
01/2022	1:1000	A4			
DRAWING No.		REVISION			
10/HM/202223/159		0			



KEY



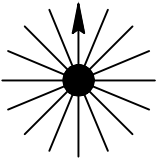
Proposed works location.
Approximate works area 50m²

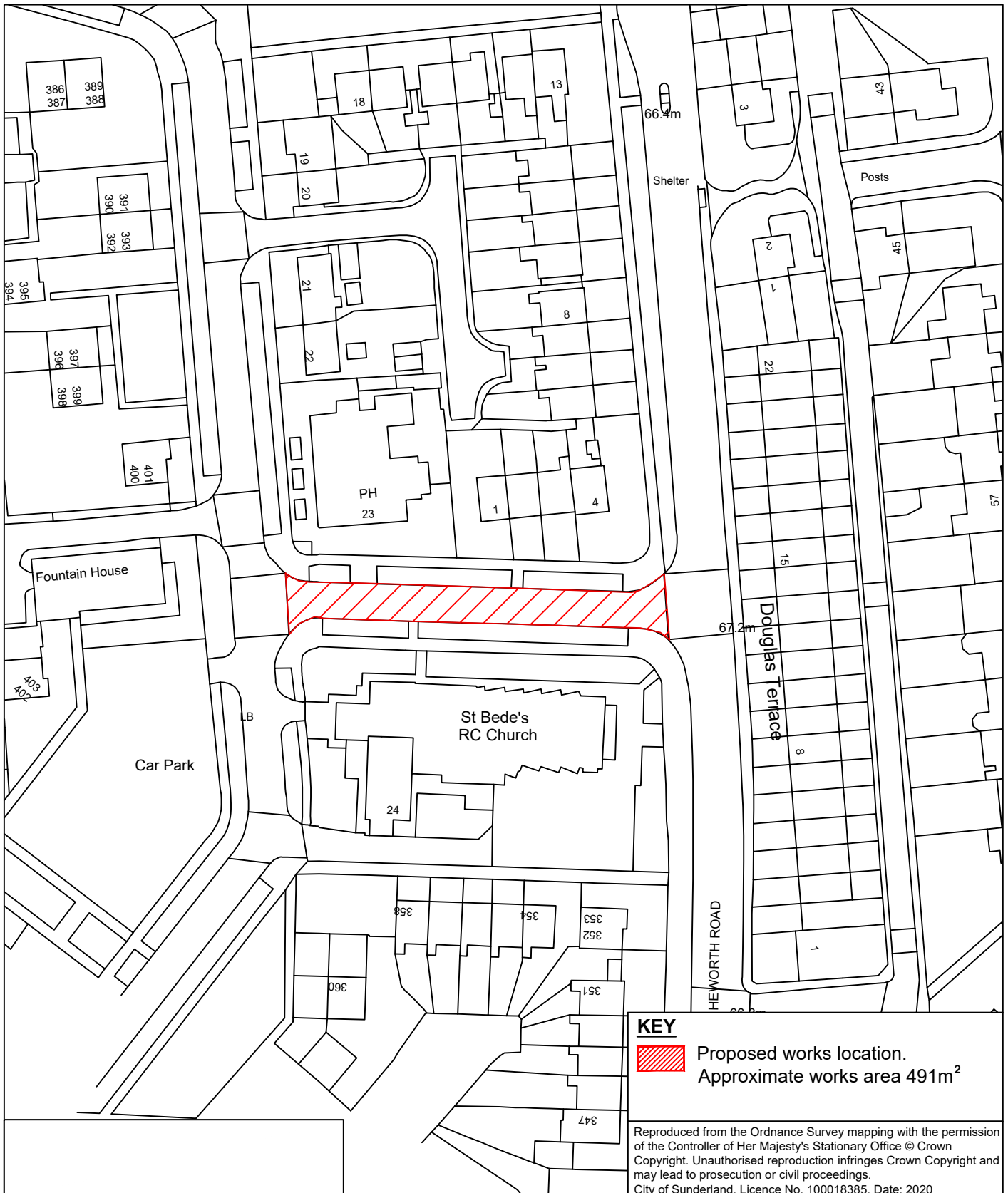
Reproduced from the Ordnance Survey mapping with the permission of the Controller of Her Majesty's Stationary Office © Crown Copyright. Unauthorised reproduction infringes Crown Copyright and may lead to prosecution or civil proceedings.
City of Sunderland. Licence No. 100018385. Date: 2020




Sunderland City Council

Infrastructure, Planning and Transportation,
City Development,
Jack Crawford House,
Commercial Road,
Sunderland
SR2 8QR
Telephone: 0191 520 5555
Web: www.sunderland.gov.uk

PROJECT			HIGHWAY MAINTENANCE PROGRAMME 2022/2023 MAINTENANCE SCHEME			
TITLE			WARD			
SHEPERD WAY			WASHINGTON EAST			
PROJECT LEADER			NORTH			
G. CARR						
DRAWN BY	CHECKED BY	APPROVED BY				
GS	-	-				
DATE	SCALE	SHEET SIZE				
01/2022	1:2300	A4				
DRAWING No.		REVISION				
10/HM/202223/160		0				

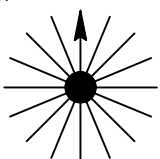


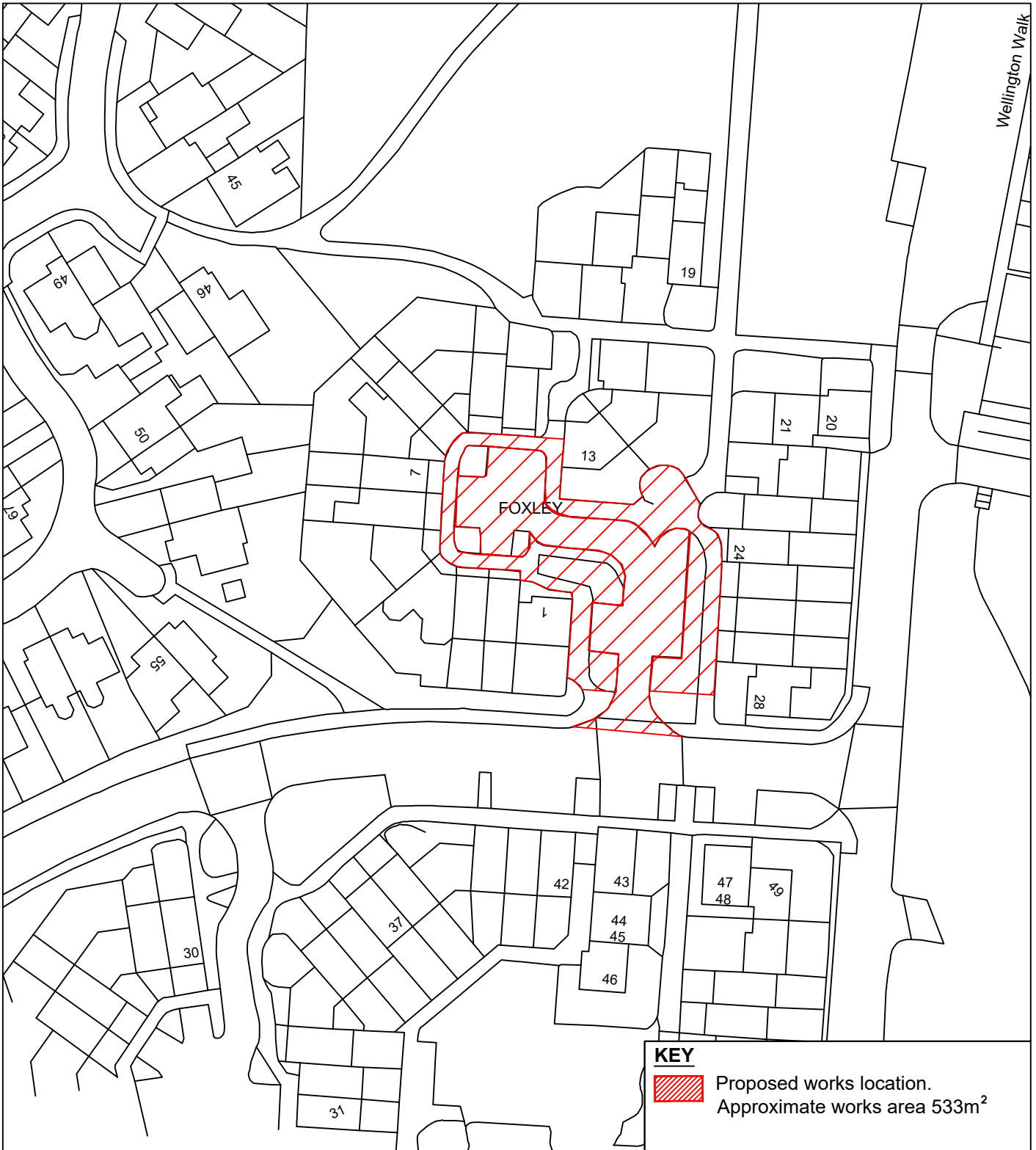
KEY
 Proposed works location.
 Approximate works area 491m²

Reproduced from the Ordnance Survey mapping with the permission of the Controller of Her Majesty's Stationary Office © Crown Copyright. Unauthorised reproduction infringes Crown Copyright and may lead to prosecution or civil proceedings.
 City of Sunderland. Licence No. 100018385. Date: 2020


Sunderland City Council

Infrastructure, Planning and Transportation,
 City Development,
 Jack Crawford House,
 Commercial Road,
 Sunderland
 SR2 8QR
 Telephone: 0191 520 5555
 Web: www.sunderland.gov.uk

PROJECT HIGHWAY MAINTENANCE PROGRAMME 2022/2023 MAINTENANCE SCHEME			
TITLE COACH ROAD		WARD WASHINGTON EAST	
PROJECT LEADER G. CARR		NORTH 	
DRAWN BY GS	CHECKED BY -		APPROVED BY -
DATE 01/2022	SCALE 1:1000		SHEET SIZE A4
DRAWING No. 10/HM/202223/161			REVISION 0



KEY

 Proposed works location.
Approximate works area 533m²

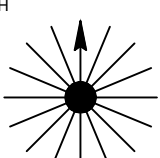
Reproduced from the Ordnance Survey mapping with the permission of the Controller of Her Majesty's Stationary Office © Crown Copyright. Unauthorised reproduction infringes Crown Copyright and may lead to prosecution or civil proceedings.
City of Sunderland. Licence No. 100018385. Date: 2020

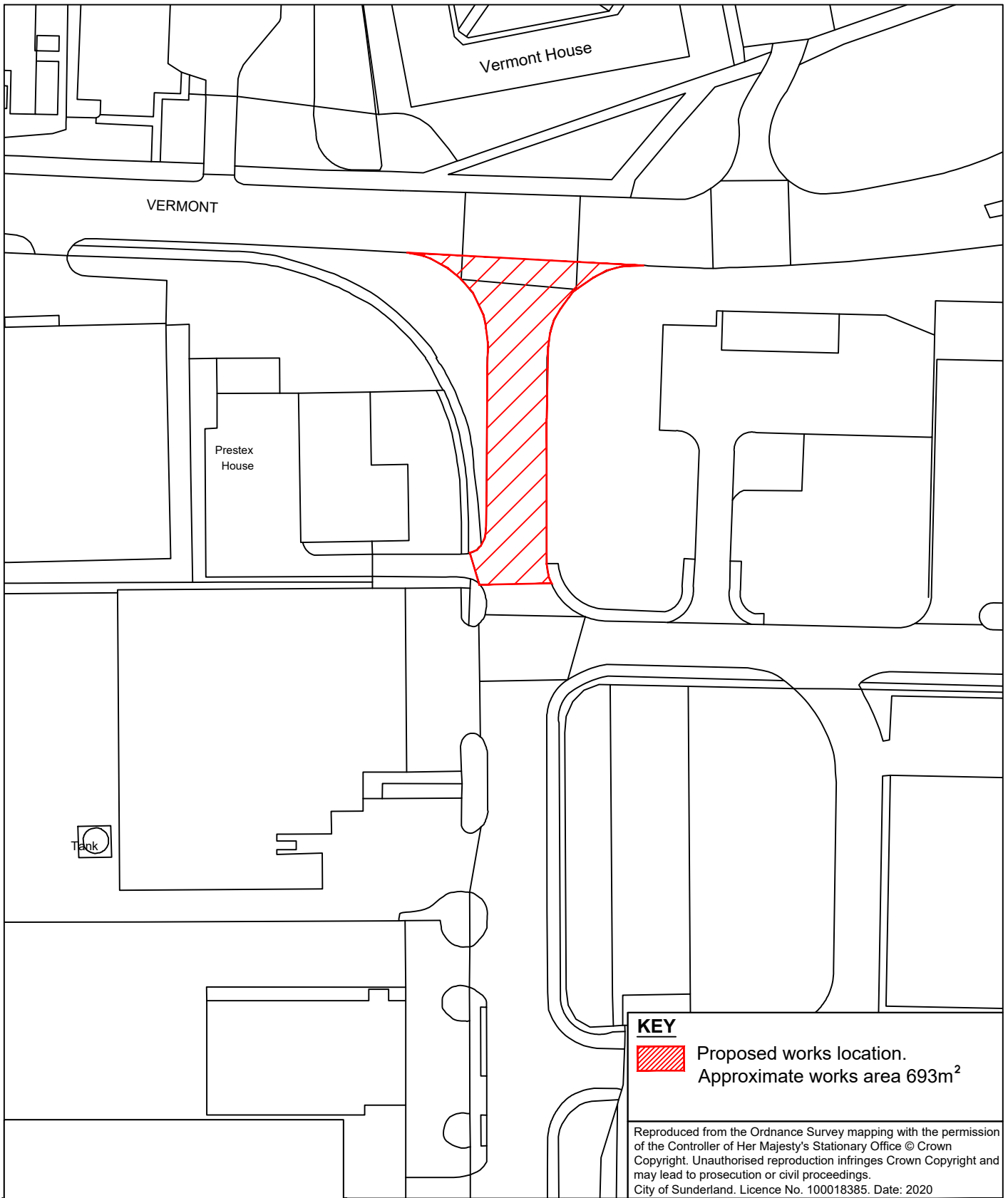
Sunderland City Council


Infrastructure, Planning and Transportation,
City Development,
Jack Crawford House,
Commercial Road,
Sunderland
SR2 8QR
Telephone: 0191 520 5555
Web: www.sunderland.gov.uk

PROJECT HIGHWAY MAINTENANCE PROGRAMME 2022/2023 MAINTENANCE SCHEME		
TITLE FOXLEY FOOTWAY AND CARRIAGEWAY		WARD WASHINGTON NORTH
PROJECT LEADER G. CARR		
DRAWN BY GS	CHECKED BY -	APPROVED BY -
DATE 01/2022	SCALE 1:800	SHEET SIZE A4
DRAWING No. 10/HM/202223/162		REVISION 0

NORTH



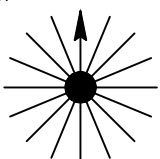


KEY
 Proposed works location.
 Approximate works area 693m²

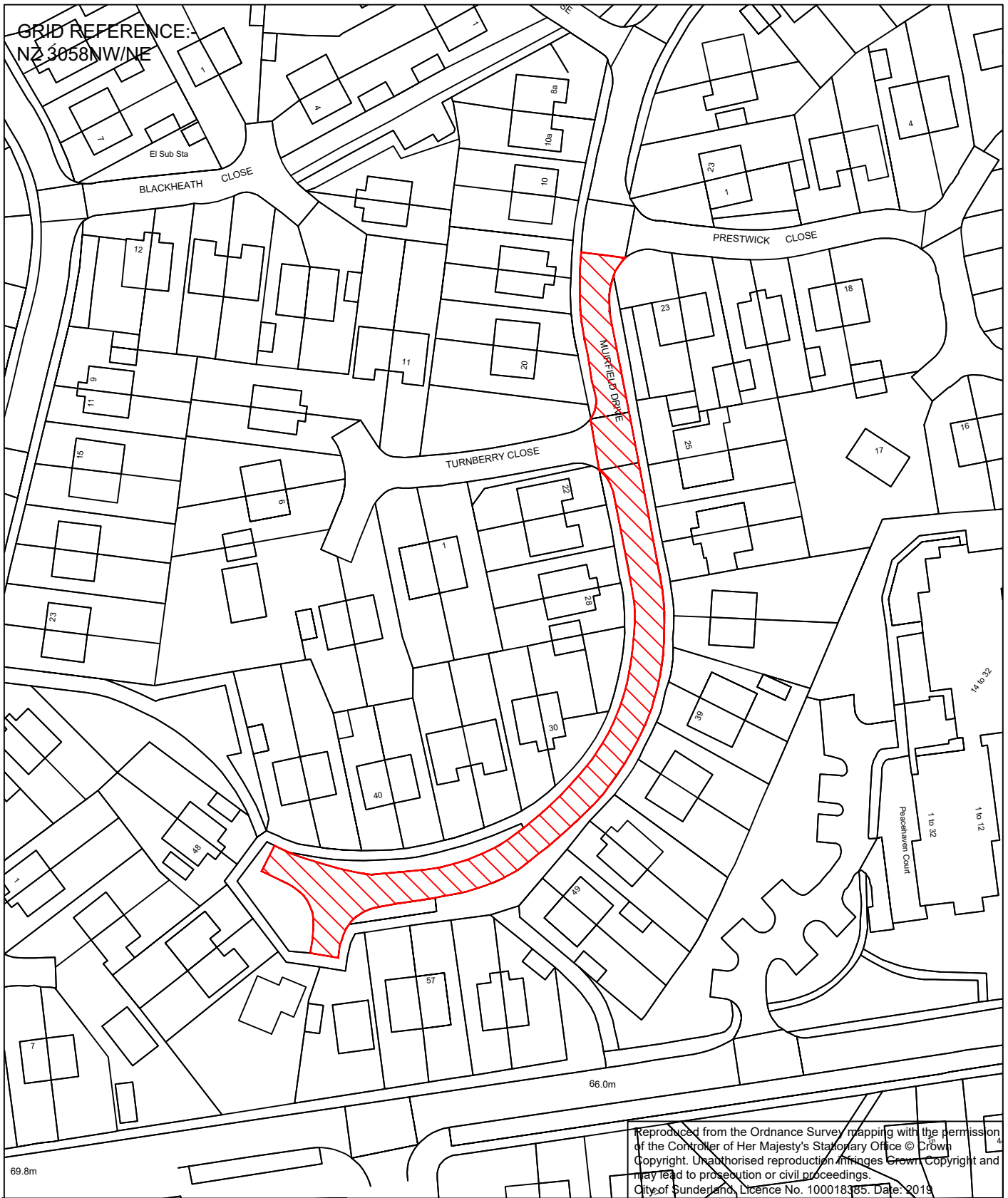
Reproduced from the Ordnance Survey mapping with the permission of the Controller of Her Majesty's Stationary Office © Crown Copyright. Unauthorised reproduction infringes Crown Copyright and may lead to prosecution or civil proceedings.
 City of Sunderland. Licence No. 100018385. Date: 2020


Sunderland
 City Council

Infrastructure, Planning and Transportation,
 City Development,
 Jack Crawford House,
 Commercial Road,
 Sunderland
 SR2 8QR
 Telephone: 0191 520 5555
 Web: www.sunderland.gov.uk

PROJECT			HIGHWAY MAINTENANCE PROGRAMME 2022/2023 MAINTENANCE SCHEME		
TITLE		WARD			
INDUSTRIAL ROAD		WASHINGTON NORTH			
PROJECT LEADER			NORTH 		
G. CARR					
DRAWN BY	CHECKED BY	APPROVED BY			
GS	-	-			
DATE	SCALE	SHEET SIZE			
01/2022	1:1000	A4			
DRAWING No.		REVISION			
10/HM/202223/163		0			

GRID REFERENCE:
N2 3058NW/NE



Reproduced from the Ordnance Survey mapping with the permission of the Controller of Her Majesty's Stationary Office © Crown Copyright. Unauthorised reproduction infringes Crown Copyright and may lead to prosecution or civil proceedings.
City of Sunderland, Licence No. 100018385. Date: 2019

Sunderland
City Council

City Development
Jack Crawford House
Commercial Road
Sunderland SR2 8QR
Telephone: 0191 520 5555
Web: www.sunderland.gov.uk

PROJECT

**HIGHWAY MAINTENANCE PROGRAMME 2022/23
MAINTENANCE SCHEME**

TITLE

MUIRFIELD DRIVE, USWORTH

Ward

**WASHINGTON
NORTH**

PROJECT LEADER

G. CARR

NORTH

DRAWN BY

J.E.

CHECKED BY

APPROVED BY

DATE

NOV 2019

SCALE

1:1000

SHEET SIZE

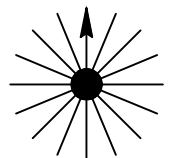
A4

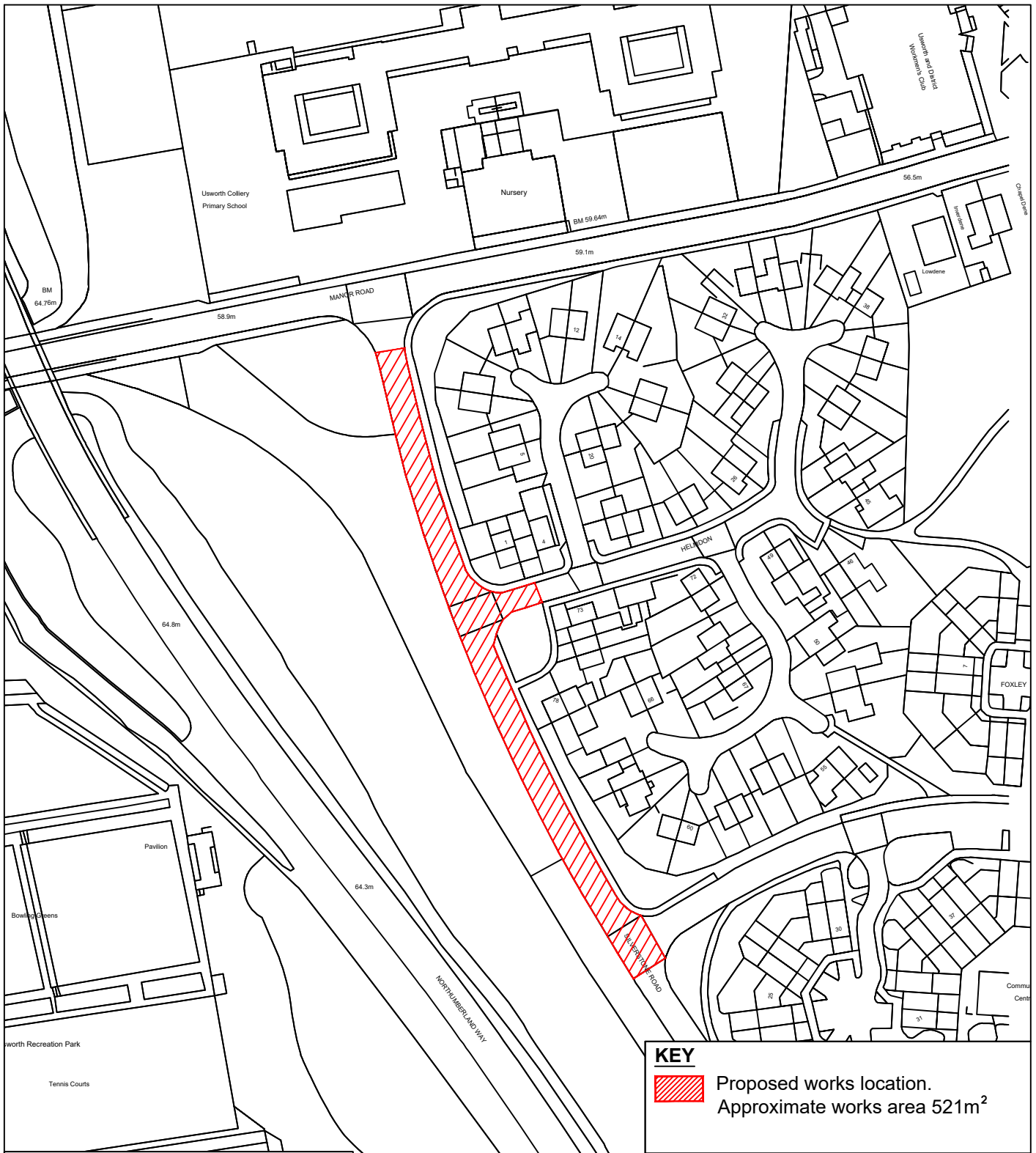
DRAWING No.


10/HM/202223/164

REVISION

0





KEY
 Proposed works location.
 Approximate works area 521m²

Reproduced from the Ordnance Survey mapping with the permission of the Controller of Her Majesty's Stationary Office © Crown Copyright. Unauthorised reproduction infringes Crown Copyright and may lead to prosecution or civil proceedings.
 City of Sunderland. Licence No. 100018385. Date: 2020

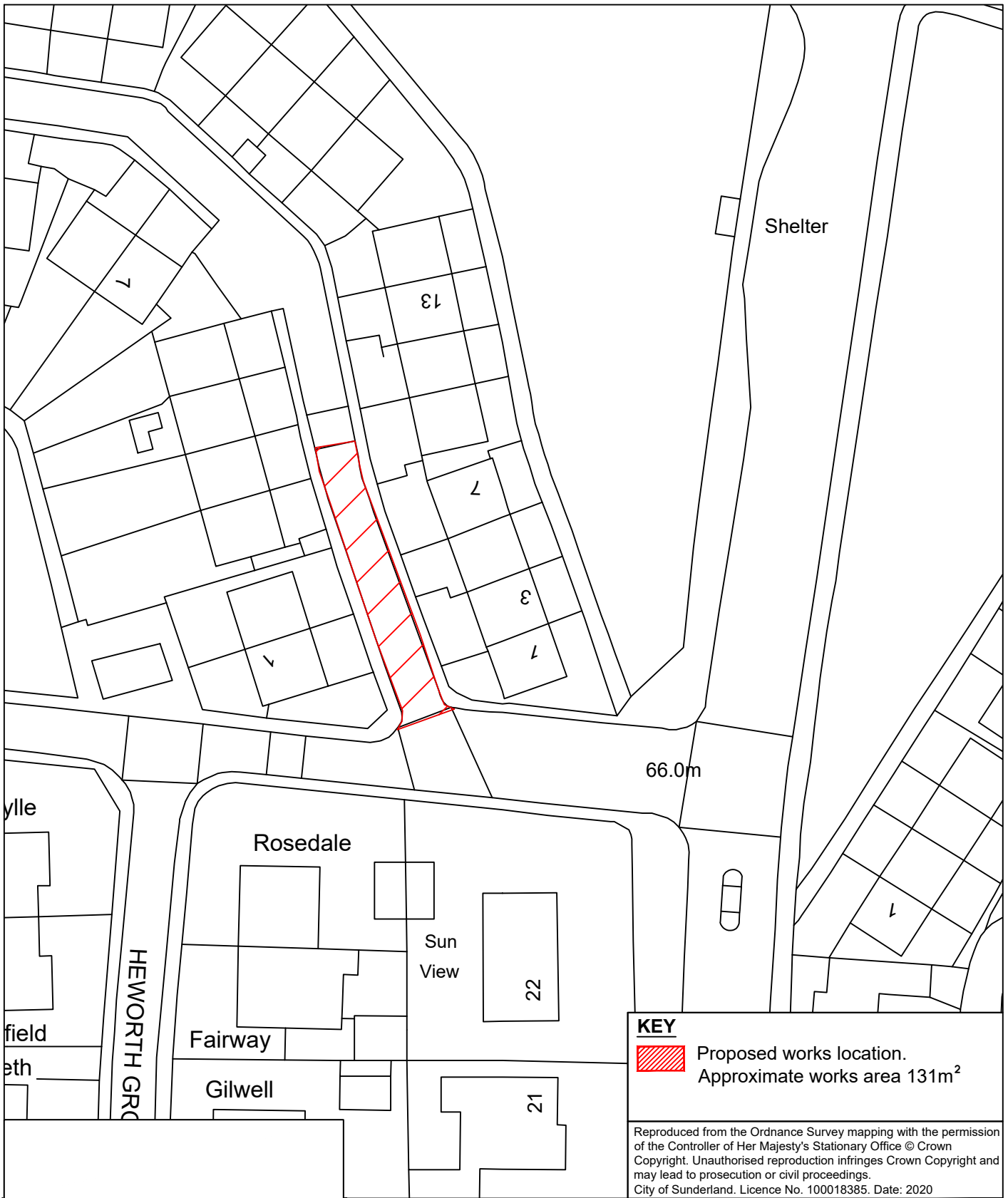
Sunderland City Council


Infrastructure, Planning and Transportation,
 City Development,
 Jack Crawford House,
 Commercial Road,
 Sunderland
 SR2 8QR
 Telephone: 0191 520 5555
 Web: www.sunderland.gov.uk

PROJECT HIGHWAY MAINTENANCE PROGRAMME 2022/2023 MAINTENANCE SCHEME		
TITLE SILVERSTONE ROAD		WARD WASHINGTON NORTH
PROJECT LEADER G. CARR		
DRAWN BY GS	CHECKED BY -	APPROVED BY -
DATE 01/2022	SCALE 1:1500	SHEET SIZE A4
DRAWING No. 10/HM/202223/165		REVISION 0

NORTH



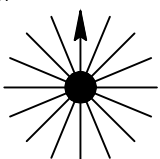


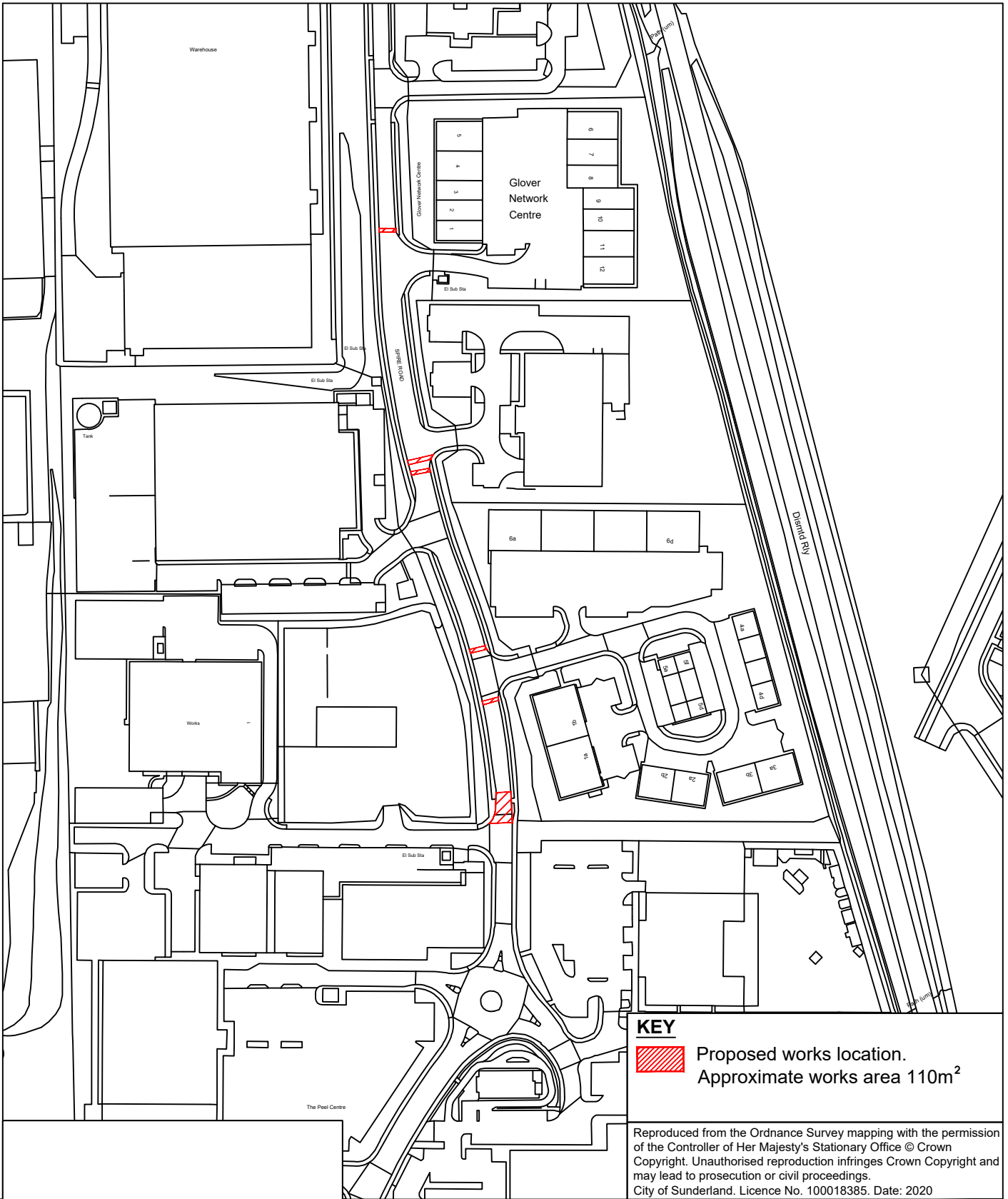
KEY
 Proposed works location.
 Approximate works area 131m²


Reproduced from the Ordnance Survey mapping with the permission of the Controller of Her Majesty's Stationary Office © Crown Copyright. Unauthorised reproduction infringes Crown Copyright and may lead to prosecution or civil proceedings.
 City of Sunderland. Licence No. 100018385. Date: 2020


Sunderland City Council

Infrastructure, Planning and Transportation,
 City Development,
 Jack Crawford House,
 Commercial Road,
 Sunderland
 SR2 8QR
 Telephone: 0191 520 5555
 Web: www.sunderland.gov.uk

PROJECT			HIGHWAY MAINTENANCE PROGRAMME 2022/2023 MAINTENANCE SCHEME		
TITLE			WARD		
SOUTH AVENUE			WASHINGTON NORTH		
PROJECT LEADER			NORTH		
G. CARR					
DRAWN BY	CHECKED BY	APPROVED BY			
GS	-	-			
DATE	SCALE	SHEET SIZE			
01/2022	1:500	A4	REVISION		
DRAWING No.					
10/HM/202223/166					

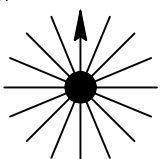


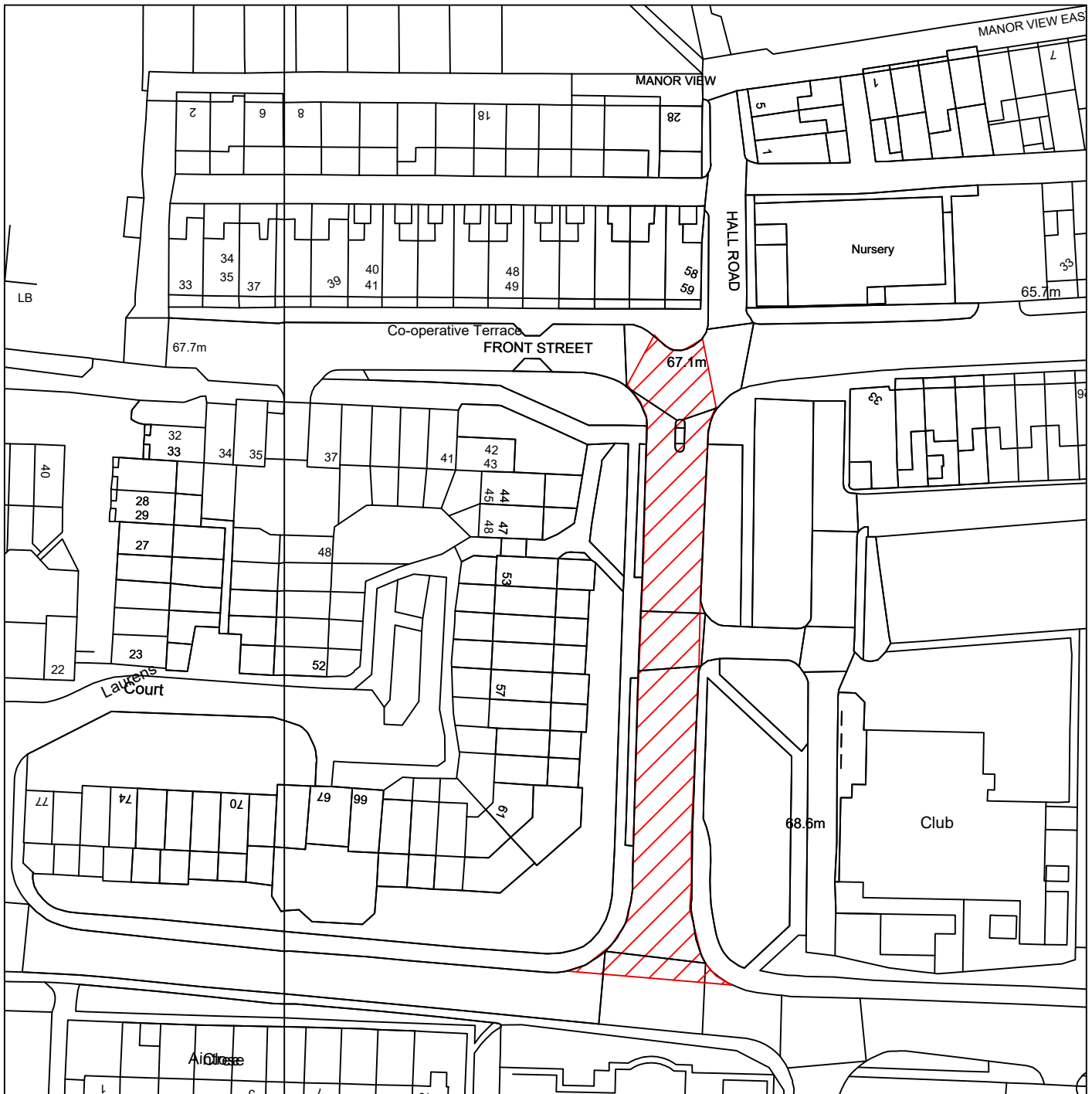
KEY
 Proposed works location.
 Approximate works area 110m²


Reproduced from the Ordnance Survey mapping with the permission of the Controller of Her Majesty's Stationary Office © Crown Copyright. Unauthorised reproduction infringes Crown Copyright and may lead to prosecution or civil proceedings.
 City of Sunderland. Licence No. 100018385. Date: 2020


Sunderland City Council

Infrastructure, Planning and Transportation,
 City Development,
 Jack Crawford House,
 Commercial Road,
 Sunderland
 SR2 8QR
 Telephone: 0191 520 5555
 Web: www.sunderland.gov.uk

PROJECT			HIGHWAY MAINTENANCE PROGRAMME 2022/2023 MAINTENANCE SCHEME		
TITLE		WARD			
SPIRE ROAD		WASHINGTON NORTH			
PROJECT LEADER			NORTH		
G. CARR					
DRAWN BY	CHECKED BY	APPROVED BY			
GS	-	-			
DATE	SCALE	SHEET SIZE			
01/2022	1:2500	A4			
DRAWING No.		REVISION			
10/HM/202223/167		0			



KEY
 Proposed works location.
 Approximate works area 1199m²

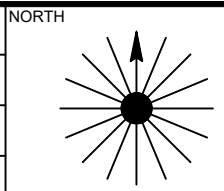
Reproduced from the Ordnance Survey mapping with the permission of the Controller of Her Majesty's Stationary Office © Crown Copyright. Unauthorised reproduction infringes Crown Copyright and may lead to prosecution or civil proceedings.
 City of Sunderland. Licence No. 100018385. Date: 2020

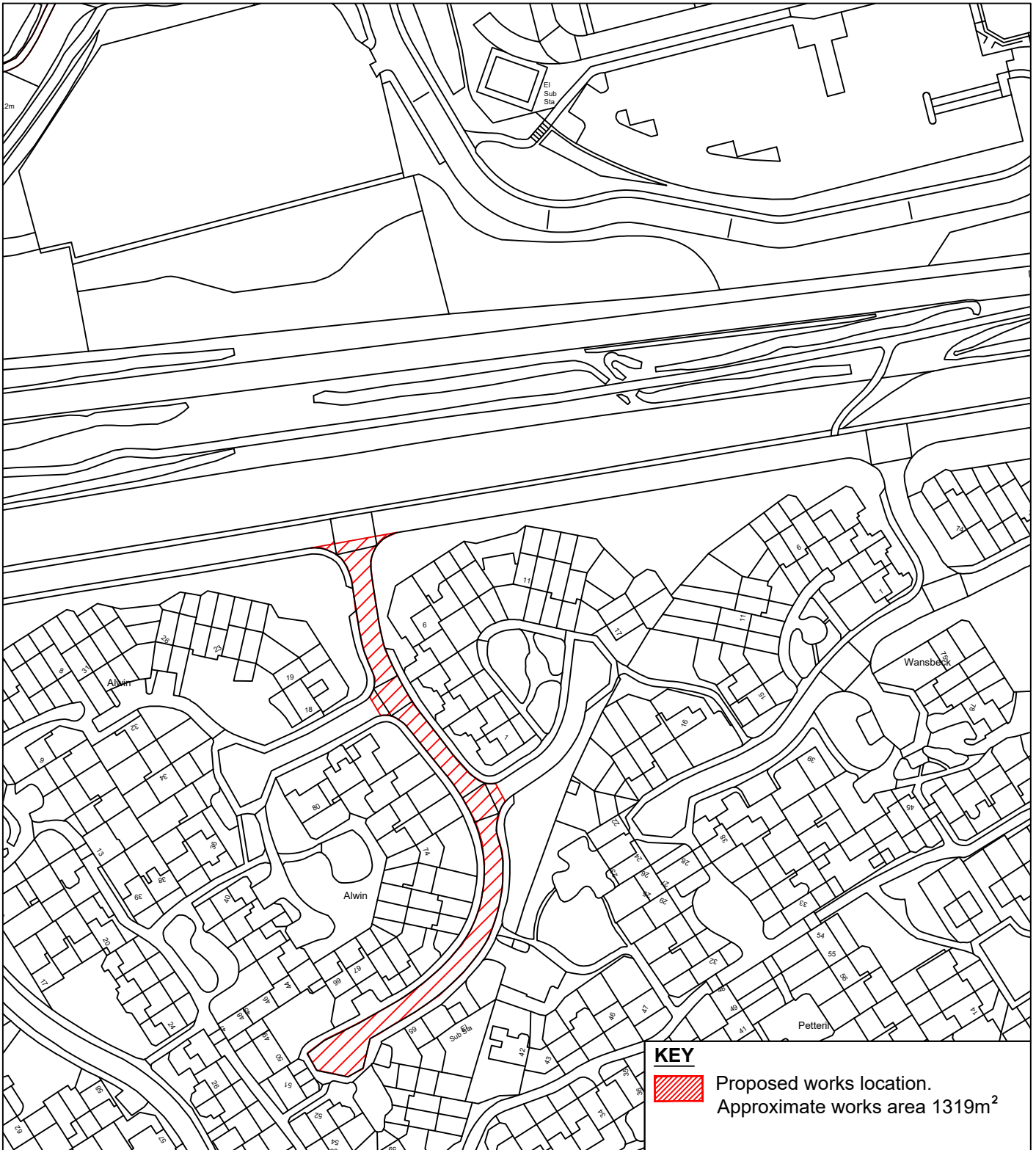


Sunderland City Council


Infrastructure, Planning and Transportation,
 City Development,
 Jack Crawford House,
 Commercial Road,
 Sunderland
 SR2 8QR
 Telephone: 0191 520 5555
 Web: www.sunderland.gov.uk

PROJECT HIGHWAY MAINTENANCE PROGRAMME 2022/2023 MAINTENANCE SCHEME		
TITLE INDUSTRIAL ROAD		WARD WASHINGTON NORTH
PROJECT LEADER G. CARR		
DRAWN BY GS	CHECKED BY -	APPROVED BY -
DATE 01/2022	SCALE 1:1000	SHEET SIZE A4
DRAWING No. 10/HM/202223/168		REVISION 0





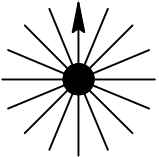
KEY

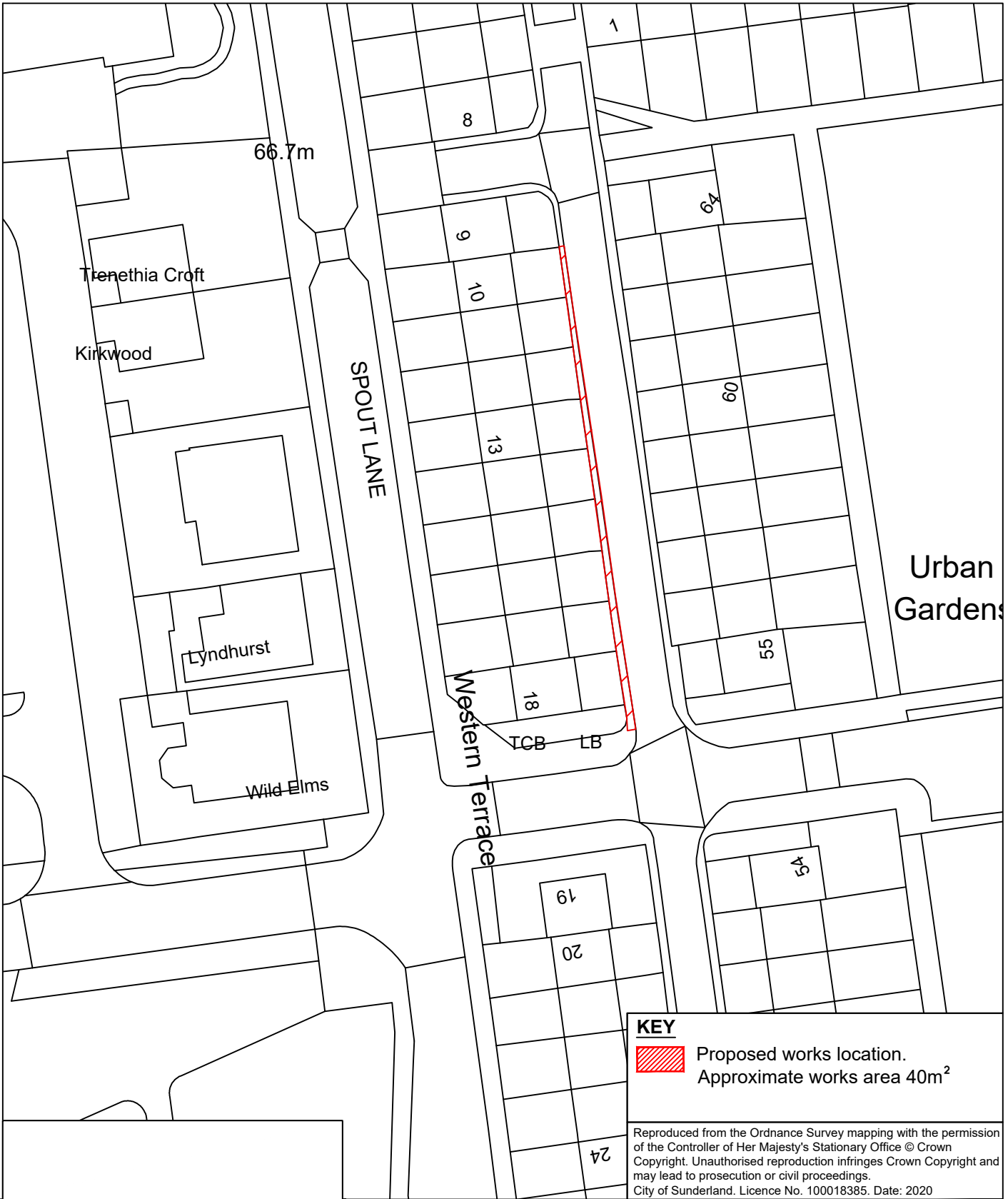
 Proposed works location.
Approximate works area 1319m²

Reproduced from the Ordnance Survey mapping with the permission of the Controller of Her Majesty's Stationary Office © Crown Copyright. Unauthorised reproduction infringes Crown Copyright and may lead to prosecution or civil proceedings.
City of Sunderland. Licence No. 100018385. Date: 2020



Sunderland
 City Council

Infrastructure, Planning and Transportation,
 City Development,
 Jack Crawford House,
 Commercial Road,
 Sunderland
 SR2 8QR
 Telephone: 0191 520 5555
 Web: www.sunderland.gov.uk

PROJECT			HIGHWAY MAINTENANCE PROGRAMME 2022/2023 MAINTENANCE SCHEME		
TITLE		WARD			
ALWIN		WASHINGTON EAST			
PROJECT LEADER			NORTH 		
G. CARR					
DRAWN BY	CHECKED BY	APPROVED BY			
GS	-	-			
DATE	SCALE	SHEET SIZE			
01/2022	1:1500	A4			
DRAWING No.		REVISION			
10/HM/202223/****		0			



KEY

 Proposed works location.
Approximate works area 40m²

Reproduced from the Ordnance Survey mapping with the permission of the Controller of Her Majesty's Stationary Office © Crown Copyright. Unauthorised reproduction infringes Crown Copyright and may lead to prosecution or civil proceedings.
City of Sunderland. Licence No. 100018385. Date: 2020

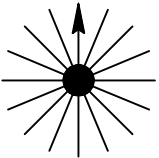


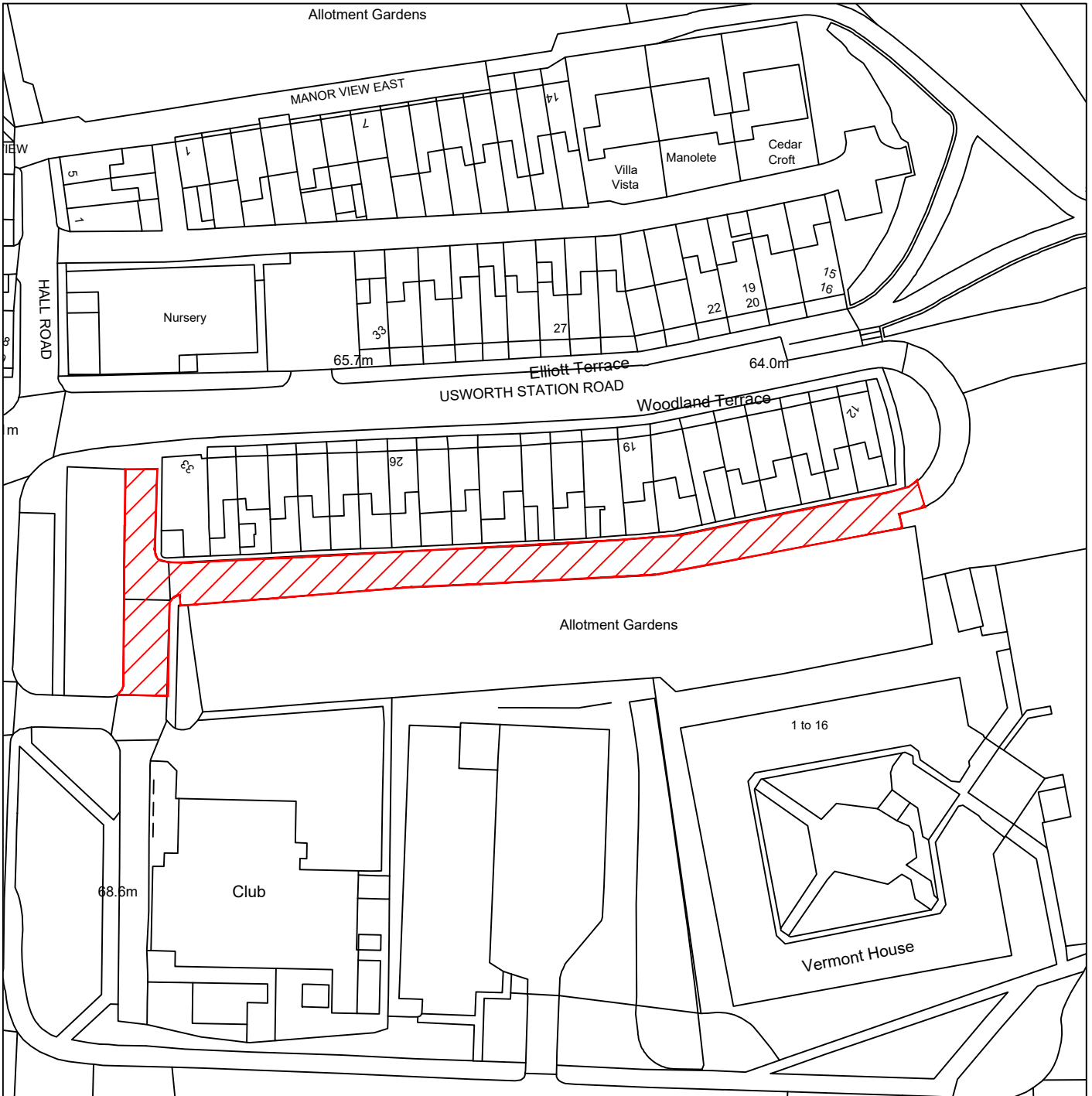
Sunderland City Council


Infrastructure, Planning and Transportation,
City Development,
Jack Crawford House,
Commercial Road,
Sunderland
SR2 8QR
Telephone: 0191 520 5555
Web: www.sunderland.gov.uk

PROJECT HIGHWAY MAINTENANCE PROGRAMME 2022/2023 MAINTENANCE SCHEME		
TITLE WESTERN TERRACE REAR		WARD WASHINGTON NORTH
PROJECT LEADER G. CARR		
DRAWN BY GS	CHECKED BY -	APPROVED BY -
DATE 01/2022	SCALE 1:600	SHEET SIZE A4
DRAWING No. 10/HM/202223/169		REVISION 0

NORTH





KEY
 Proposed works location.
 Approximate works area 1264m²

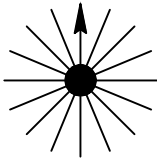
Reproduced from the Ordnance Survey mapping with the permission of the Controller of Her Majesty's Stationary Office © Crown Copyright. Unauthorised reproduction infringes Crown Copyright and may lead to prosecution or civil proceedings.
 City of Sunderland. Licence No. 100018385. Date: 2020

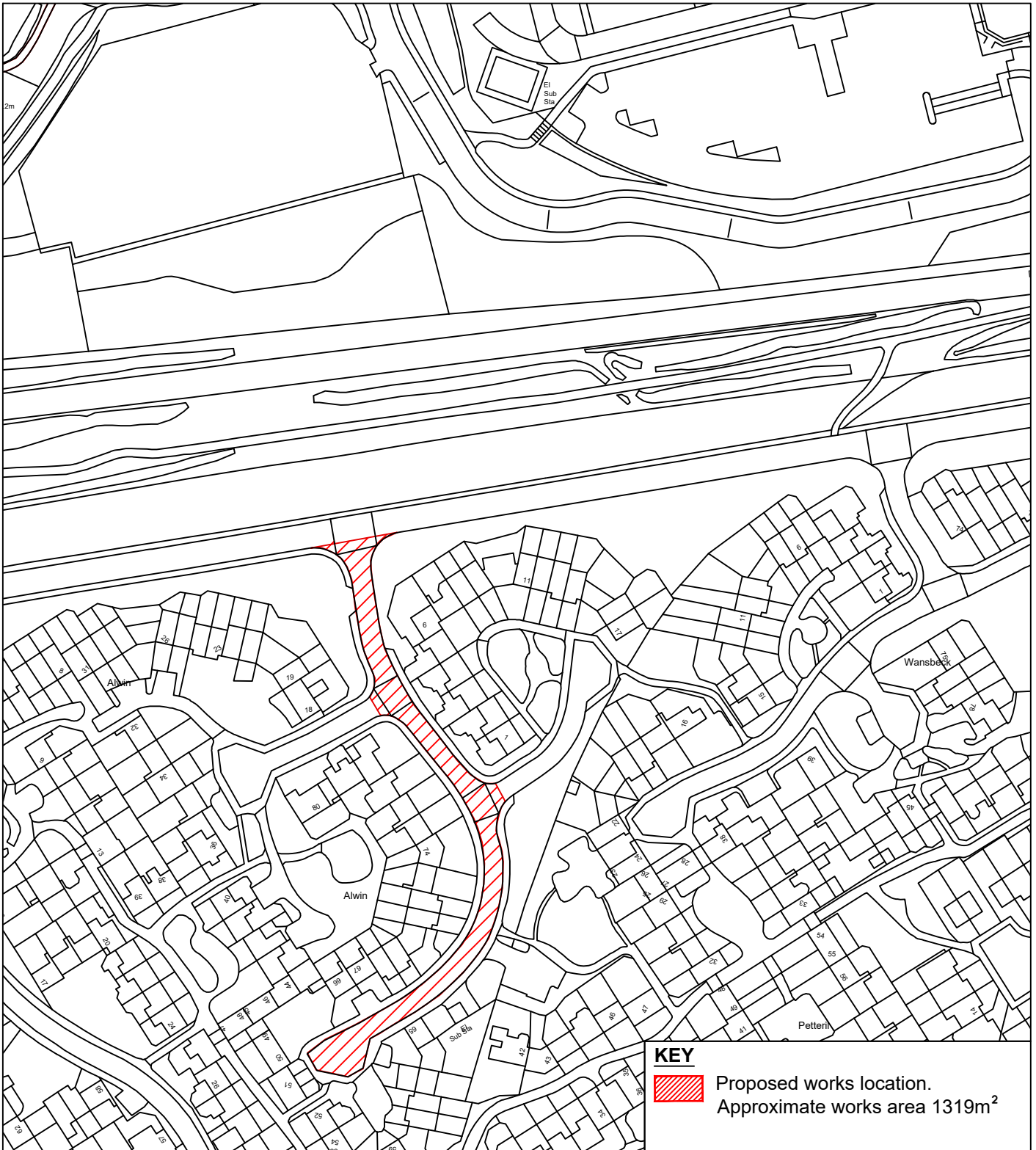
Sunderland City Council


Infrastructure, Planning and Transportation,
 City Development,
 Jack Crawford House,
 Commercial Road,
 Sunderland
 SR2 8QR
 Telephone: 0191 520 5555
 Web: www.sunderland.gov.uk

PROJECT HIGHWAY MAINTENANCE PROGRAMME 2022/2023 MAINTENANCE SCHEME		
TITLE WOODLAND TERRACE		WARD WASHINGTON NORTH
PROJECT LEADER G. CARR		
DRAWN BY GS	CHECKED BY -	APPROVED BY -
DATE 01/2022	SCALE 1:1000	SHEET SIZE A4
DRAWING No. 10/HM/202223/170		REVISION 0

NORTH



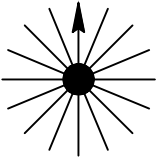


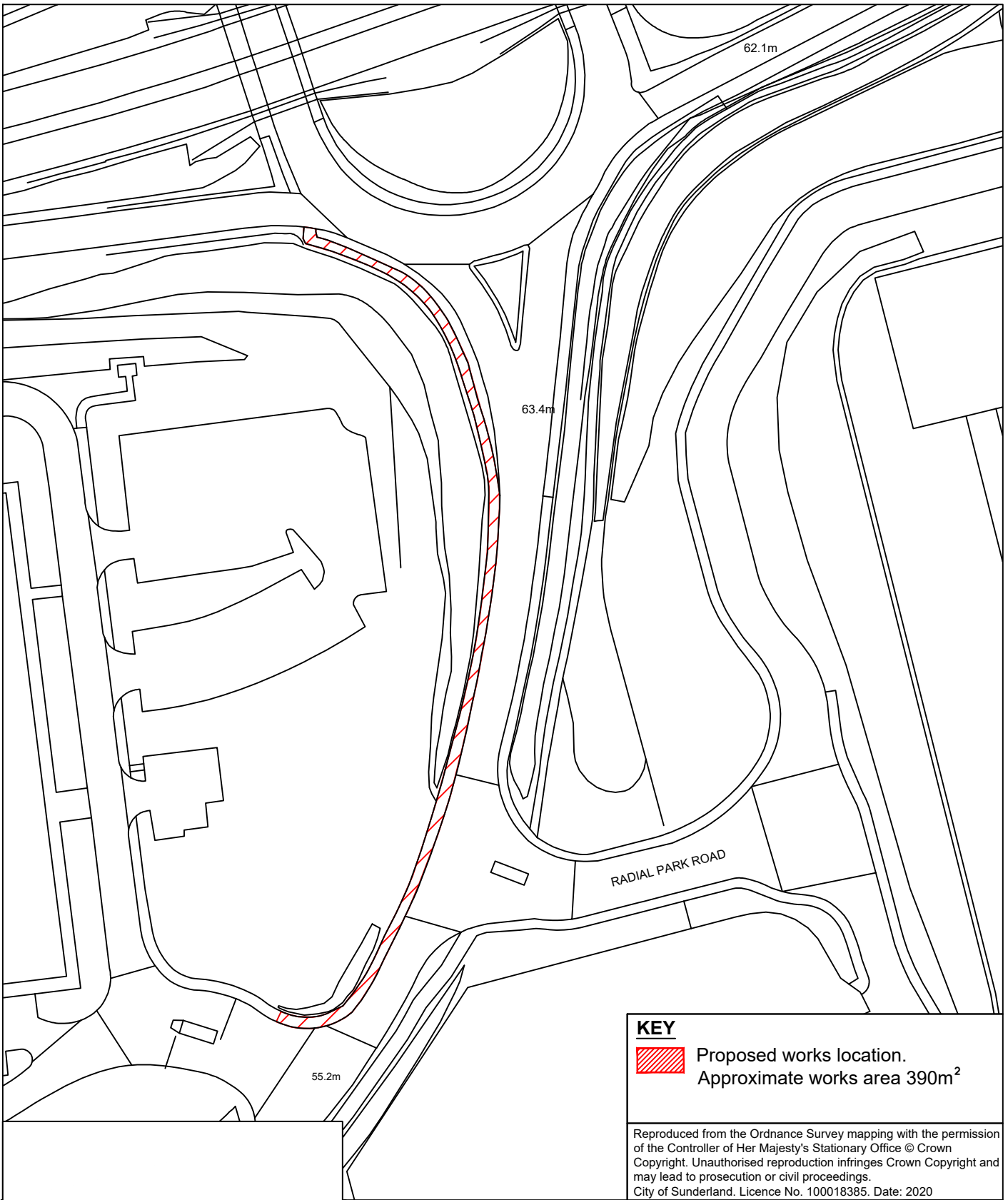
KEY
 Proposed works location.
 Approximate works area 1319m²

Reproduced from the Ordnance Survey mapping with the permission of the Controller of Her Majesty's Stationary Office © Crown Copyright. Unauthorised reproduction infringes Crown Copyright and may lead to prosecution or civil proceedings.
 City of Sunderland. Licence No. 100018385. Date: 2020



Sunderland
 City Council

Infrastructure, Planning and Transportation,
 City Development,
 Jack Crawford House,
 Commercial Road,
 Sunderland
 SR2 8QR
 Telephone: 0191 520 5555
 Web: www.sunderland.gov.uk

PROJECT			HIGHWAY MAINTENANCE PROGRAMME 2022/2023 MAINTENANCE SCHEME		
TITLE		WARD			
ALWIN		WASHINGTON EAST			
PROJECT LEADER			NORTH 		
G. CARR					
DRAWN BY	CHECKED BY	APPROVED BY			
GS	-	-			
DATE	SCALE	SHEET SIZE			
01/2022	1:1500	A4			
DRAWING No.		REVISION			
10/HM/202223/171		0			



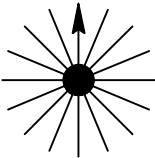
KEY

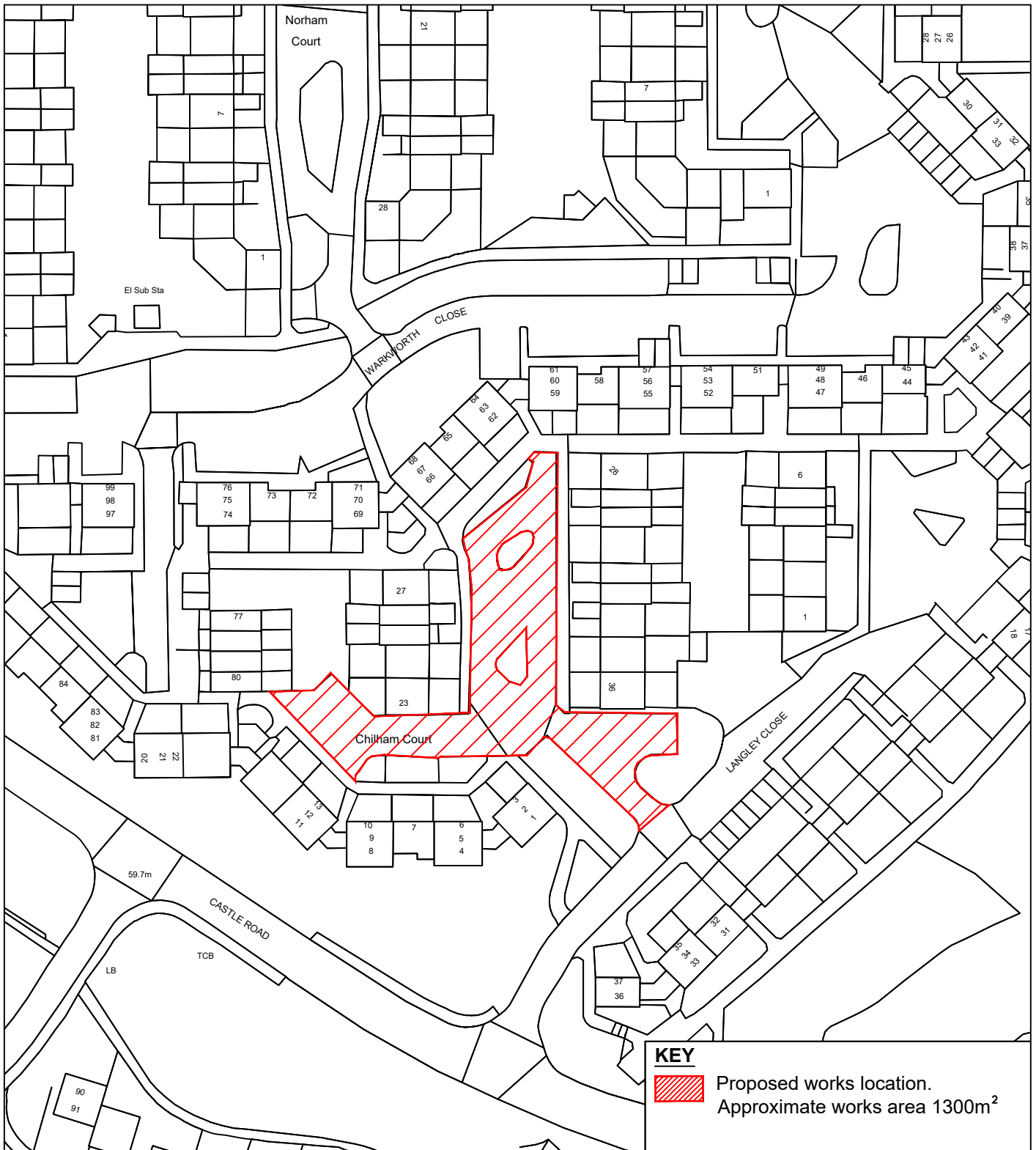
 Proposed works location.
Approximate works area 390m²


Reproduced from the Ordnance Survey mapping with the permission of the Controller of Her Majesty's Stationary Office © Crown Copyright. Unauthorised reproduction infringes Crown Copyright and may lead to prosecution or civil proceedings.
City of Sunderland. Licence No. 100018385. Date: 2020

Sunderland City Council

Infrastructure, Planning and Transportation,
City Development,
Jack Crawford House,
Commercial Road,
Sunderland
SR2 8QR
Telephone: 0191 520 5555
Web: www.sunderland.gov.uk

PROJECT			HIGHWAY MAINTENANCE PROGRAMME 2022/2023 MAINTENANCE SCHEME		
TITLE			WARD		
BIRTLEY ROAD FOOTWAY			WASHINGTON SOUTH		
PROJECT LEADER			NORTH		
G. CARR					
DRAWN BY	CHECKED BY	APPROVED BY			
GS	-	-			
DATE	SCALE	SHEET SIZE			
01/2022	1:1000	A4			
DRAWING No.		REVISION			
10/HM/202223/172		0			

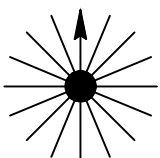


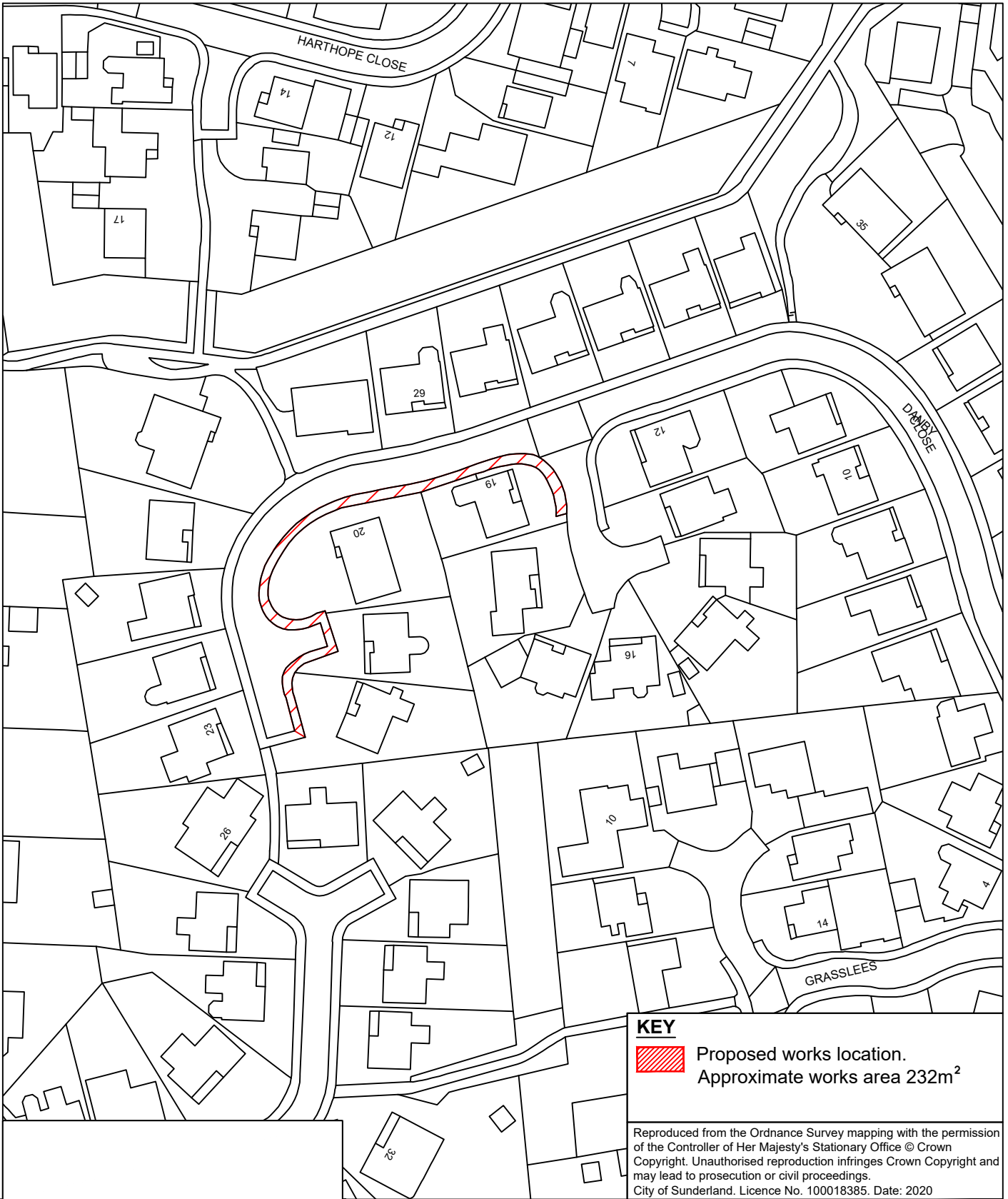
KEY
 Proposed works location.
 Approximate works area 1300m²


Reproduced from the Ordnance Survey mapping with the permission of the Controller of Her Majesty's Stationary Office © Crown Copyright. Unauthorised reproduction infringes Crown Copyright and may lead to prosecution or civil proceedings.
 City of Sunderland. Licence No. 100018385. Date: 2020


Sunderland
 City Council

Infrastructure, Planning and Transportation,
 City Development,
 Jack Crawford House,
 Commercial Road,
 Sunderland
 SR2 8QR
 Telephone: 0191 520 5555
 Web: www.sunderland.gov.uk

PROJECT			HIGHWAY MAINTENANCE PROGRAMME 2022/2023 MAINTENANCE SCHEME		
TITLE		WARD			
CHILHAM COURT		WASHINGTON SOUTH			
PROJECT LEADER			NORTH		
G. CARR					
DRAWN BY	CHECKED BY	APPROVED BY			
GS	-	-			
DATE	SCALE	SHEET SIZE			
01/2022	1:500	A4			
DRAWING No.		REVISION			
10/HM/202223/173		0			

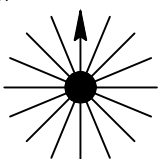


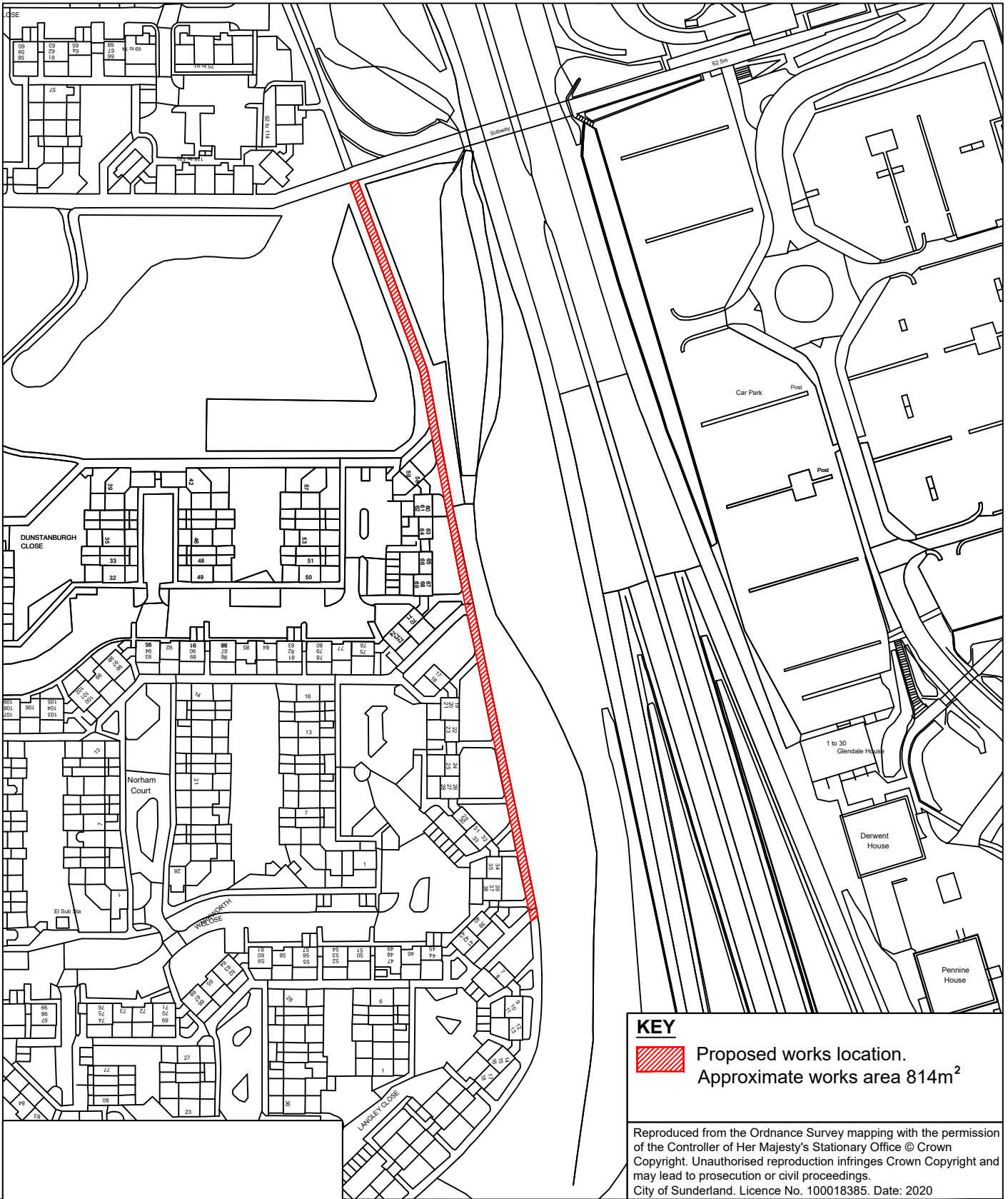
KEY
 Proposed works location.
 Approximate works area 232m²

Reproduced from the Ordnance Survey mapping with the permission of the Controller of Her Majesty's Stationary Office © Crown Copyright. Unauthorised reproduction infringes Crown Copyright and may lead to prosecution or civil proceedings.
 City of Sunderland. Licence No. 100018385. Date: 2020



Sunderland
 City Council

Infrastructure, Planning and Transportation,
 City Development,
 Jack Crawford House,
 Commercial Road,
 Sunderland
 SR2 8QR
 Telephone: 0191 520 5555
 Web: www.sunderland.gov.uk

PROJECT			HIGHWAY MAINTENANCE PROGRAMME 2022/2023 MAINTENANCE SCHEME				
TITLE		WARD		NORTH 			
DANBY CLOSE FOOTWAY		WASHINGTON SOUTH					
PROJECT LEADER			G. CARR				
DRAWN BY	CHECKED BY	APPROVED BY					
GS	-	-					
DATE	SCALE	SHEET SIZE					
01/2022	1:1000	A4					
DRAWING No.			REVISION				
10/HM/202223/174			0				



KEY

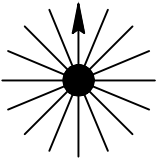
 Proposed works location.
Approximate works area 814m²

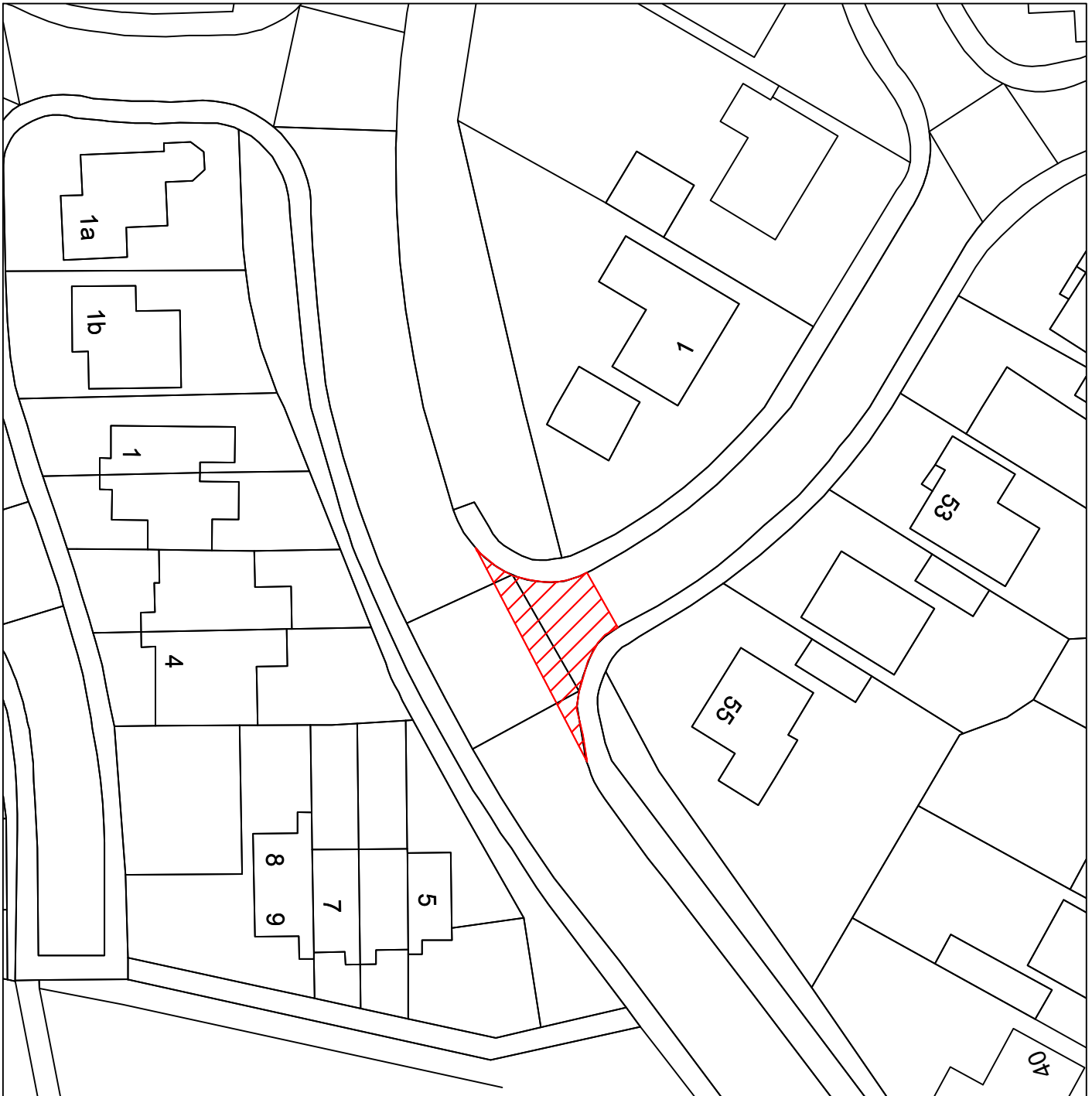
Reproduced from the Ordnance Survey mapping with the permission of the Controller of Her Majesty's Stationary Office © Crown Copyright. Unauthorised reproduction infringes Crown Copyright and may lead to prosecution or civil proceedings.
City of Sunderland. Licence No. 100018385. Date: 2020




Sunderland City Council

Infrastructure, Planning and Transportation,
City Development,
Jack Crawford House,
Commercial Road,
Sunderland
SR2 8QR
Telephone: 0191 520 5555
Web: www.sunderland.gov.uk

PROJECT			HIGHWAY MAINTENANCE PROGRAMME 2022/2023 MAINTENANCE SCHEME		
TITLE			WARD		
LANGLEY CLOSE			WASHINGTON SOUTH		
PROJECT LEADER			NORTH		
G. CARR					
DRAWN BY	CHECKED BY	APPROVED BY			
GS	-	-			
DATE	SCALE	SHEET SIZE			
02/2022	1:500	A4			
DRAWING No.			REVISION		
10/HM/202223/175			0		



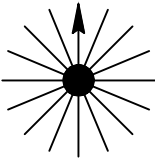
KEY

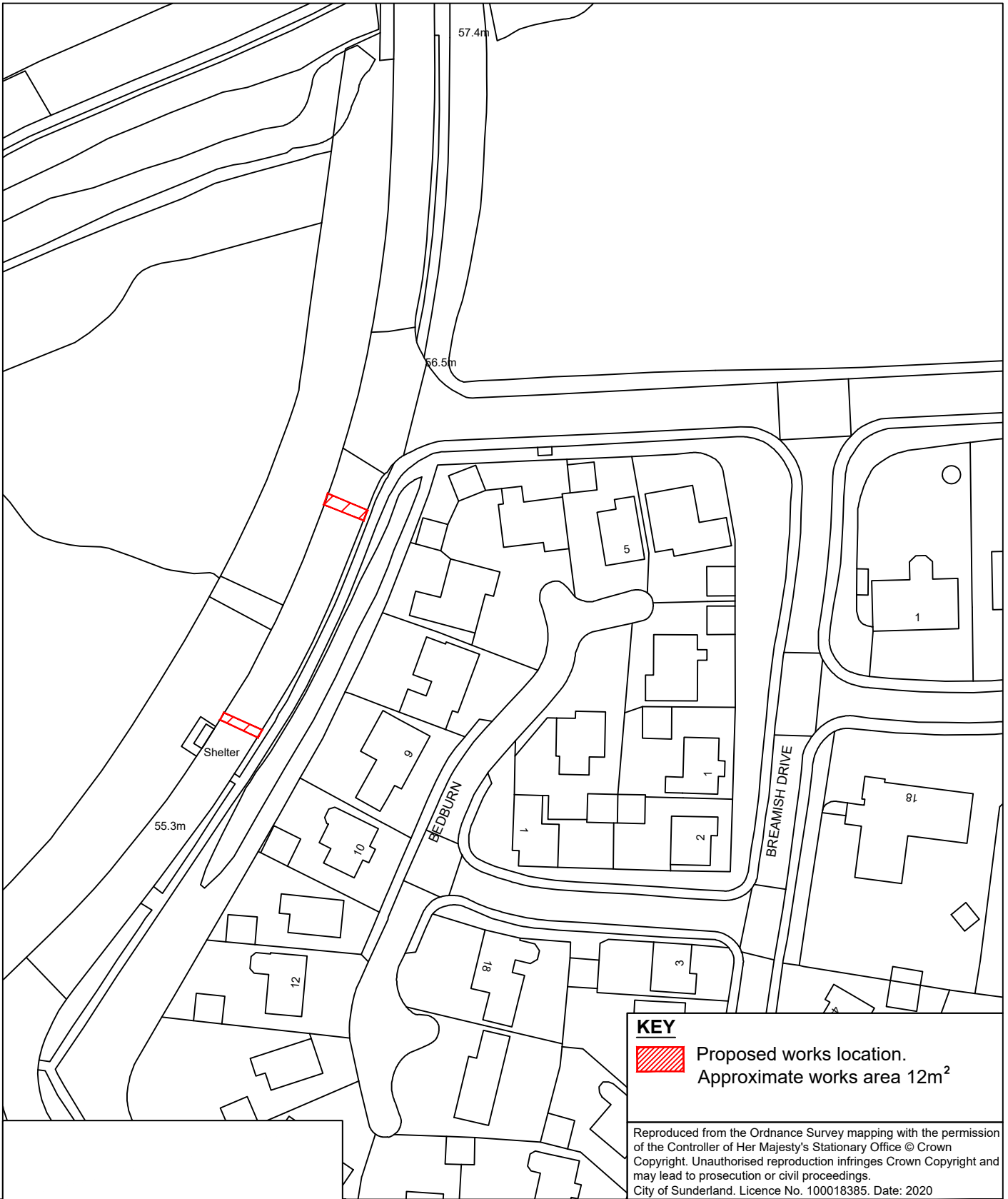
 Proposed works location.
Approximate works area 71m²

Reproduced from the Ordnance Survey mapping with the permission of the Controller of Her Majesty's Stationary Office © Crown Copyright. Unauthorised reproduction infringes Crown Copyright and may lead to prosecution or civil proceedings.
City of Sunderland. Licence No. 100018385. Date: 2020



**Sunderland
City Council**

Infrastructure, Planning and Transportation,
City Development,
Jack Crawford House,
Commercial Road,
Sunderland
SR2 8QR
Telephone: 0191 520 5555
Web: www.sunderland.gov.uk

PROJECT			HIGHWAY MAINTENANCE PROGRAMME 2022/2023 MAINTENANCE SCHEME		
TITLE		WARD			
PARTRIDGE CLOSE		WASHINGTON SOUTH			
PROJECT LEADER			NORTH 		
G. CARR					
DRAWN BY	CHECKED BY	APPROVED BY			
GS	-	-			
DATE	SCALE	SHEET SIZE			
02/2022	1:500	A4			
DRAWING No.		REVISION			
10/HM/202223/176		0			



KEY

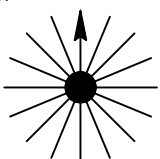
 Proposed works location.
Approximate works area 12m²

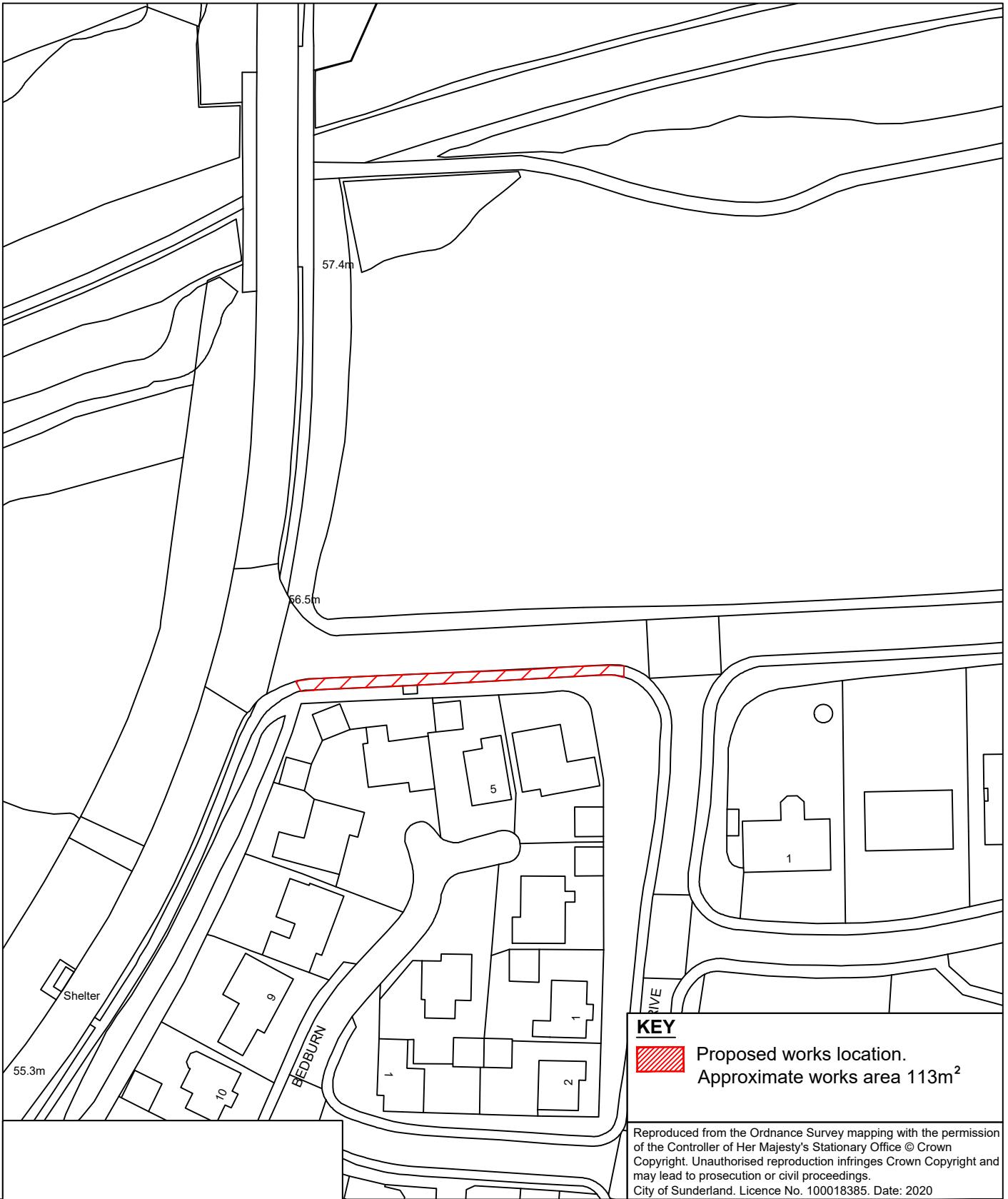
Reproduced from the Ordnance Survey mapping with the permission of the Controller of Her Majesty's Stationary Office © Crown Copyright. Unauthorised reproduction infringes Crown Copyright and may lead to prosecution or civil proceedings.
City of Sunderland. Licence No. 100018385. Date: 2020




Sunderland City Council

Infrastructure, Planning and Transportation,
City Development,
Jack Crawford House,
Commercial Road,
Sunderland
SR2 8QR
Telephone: 0191 520 5555
Web: www.sunderland.gov.uk

PROJECT			HIGHWAY MAINTENANCE PROGRAMME 2022/2023 MAINTENANCE SCHEME		
TITLE			WARD		
PICKTREE LANE			WASHINGTON SOUTH		
PROJECT LEADER					
G. CARR					
DRAWN BY	CHECKED BY	APPROVED BY			
GS	-	-			
DATE	SCALE	SHEET SIZE			
03/2022	1:1000	A4			
DRAWING No.		REVISION			
10/HM/202223/177		0			

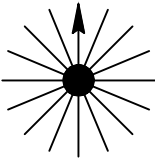


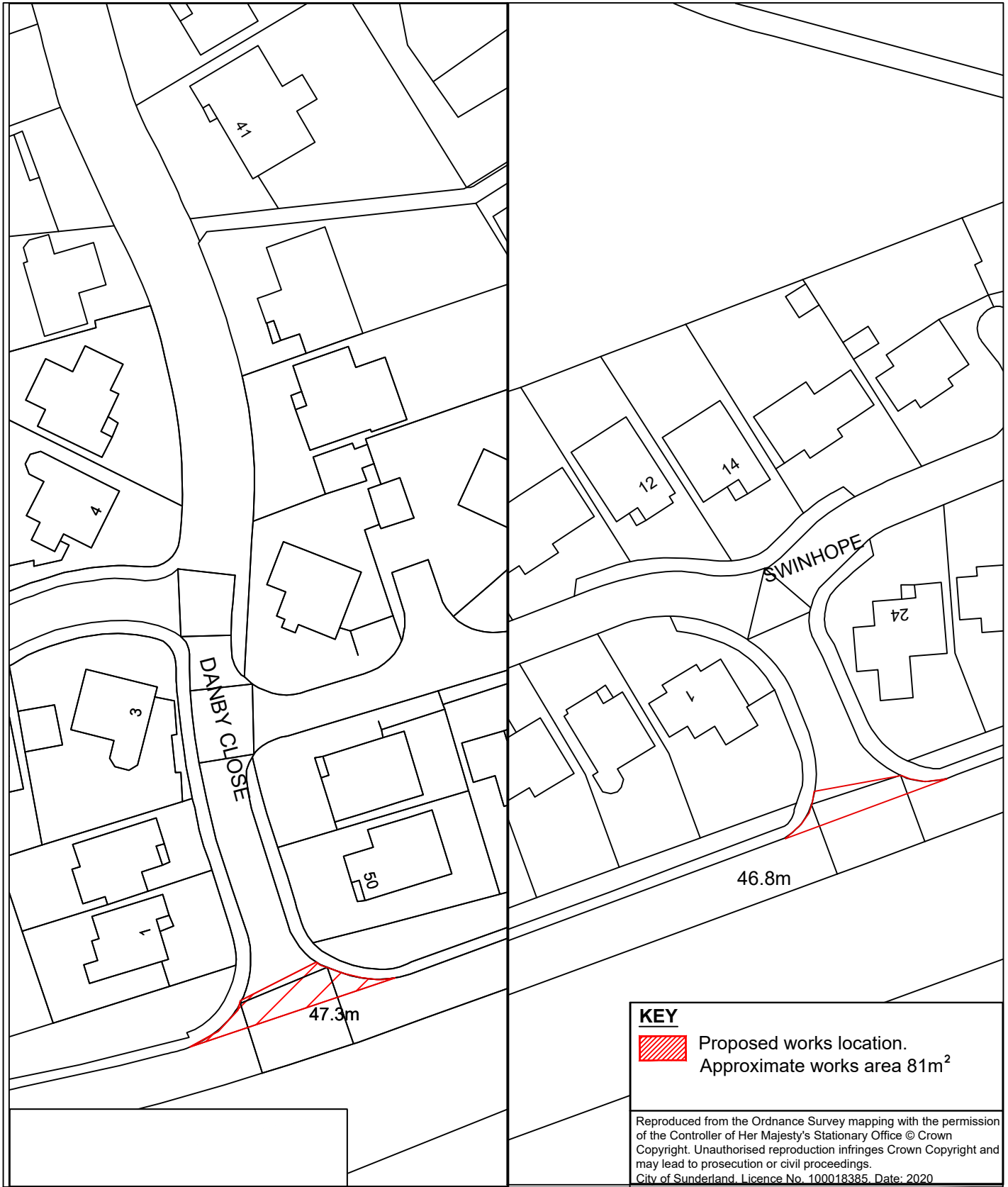
KEY
 Proposed works location.
 Approximate works area 113m²

Reproduced from the Ordnance Survey mapping with the permission of the Controller of Her Majesty's Stationary Office © Crown Copyright. Unauthorised reproduction infringes Crown Copyright and may lead to prosecution or civil proceedings.
 City of Sunderland. Licence No. 100018385. Date: 2020



Sunderland
 City Council

Infrastructure, Planning and Transportation,
 City Development,
 Jack Crawford House,
 Commercial Road,
 Sunderland
 SR2 8QR
 Telephone: 0191 520 5555
 Web: www.sunderland.gov.uk

PROJECT			HIGHWAY MAINTENANCE PROGRAMME 2022/2023 MAINTENANCE SCHEME		
TITLE		WARD			
RICKLETON WAY FOOTWAY		WASHINGTONSOUTH			
PROJECT LEADER			NORTH		
G. CARR					
DRAWN BY	CHECKED BY	APPROVED BY			
GS	-	-			
DATE	SCALE	SHEET SIZE			
01/2022	1:1000	A4			
DRAWING No.		REVISION			
10/HM/202223/178		0			



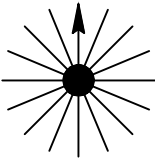
KEY

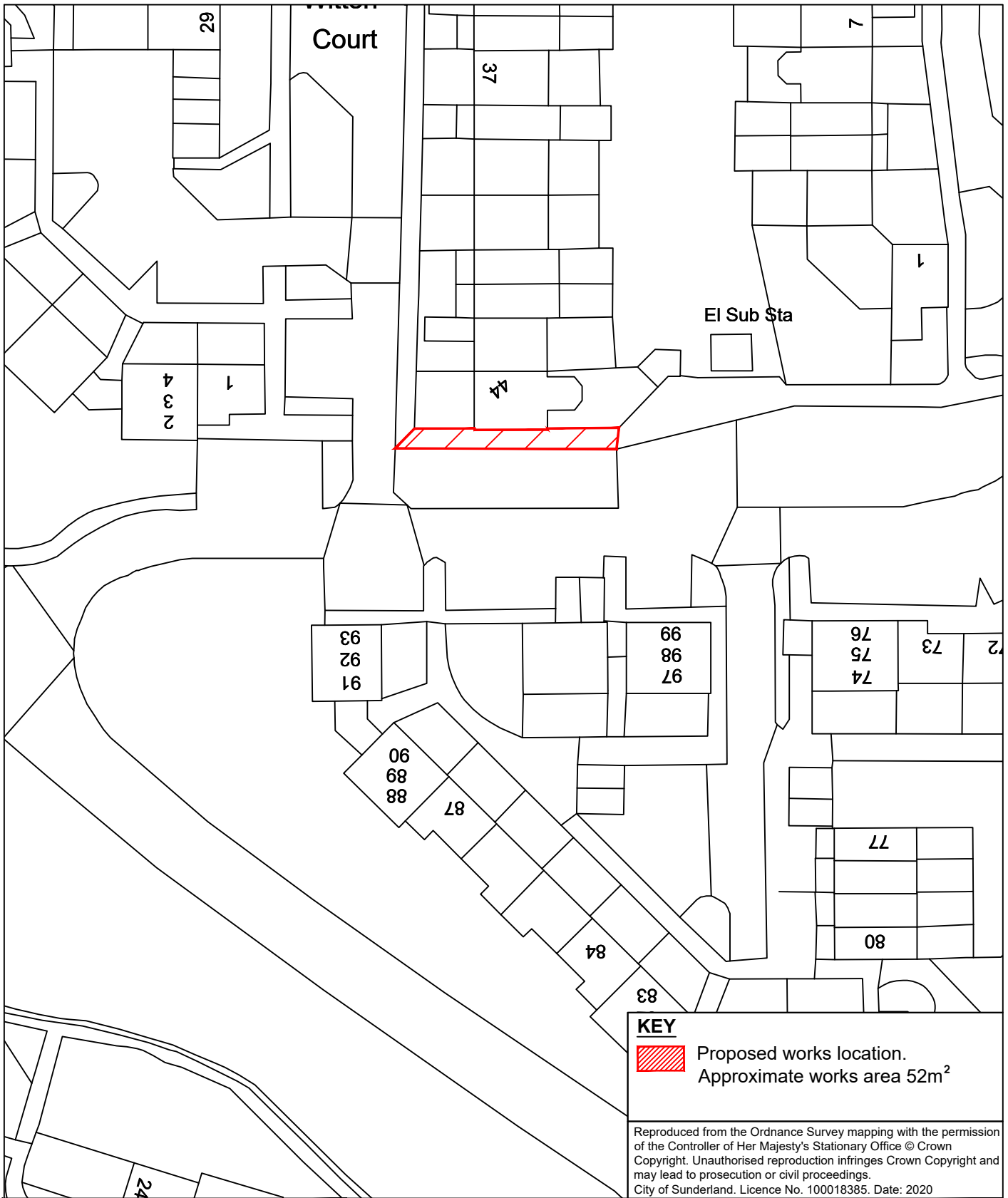
 Proposed works location.
Approximate works area 81m²


Reproduced from the Ordnance Survey mapping with the permission of the Controller of Her Majesty's Stationary Office © Crown Copyright. Unauthorised reproduction infringes Crown Copyright and may lead to prosecution or civil proceedings.
City of Sunderland, Licence No. 100018385, Date: 2020


**Sunderland
City Council**

Infrastructure, Planning and Transportation,
City Development,
Jack Crawford House,
Commercial Road,
Sunderland
SR2 8QR
Telephone: 0191 520 5555
Web: www.sunderland.gov.uk

PROJECT			HIGHWAY MAINTENANCE PROGRAMME 2022/2023 MAINTENANCE SCHEME		
TITLE JUNCTIONS OF BONEMILL LANE WITH SWINHOPE AND DANBY CLOSE		WARD WASHINGTON SOUTH			
PROJECT LEADER G. CARR					
DRAWN BY GS	CHECKED BY -	APPROVED BY -			
DATE 01/2022	SCALE 1:750	SHEET SIZE A4			
DRAWING No. 10/HM/202223/179				REVISION 0	
					NORTH 

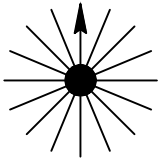


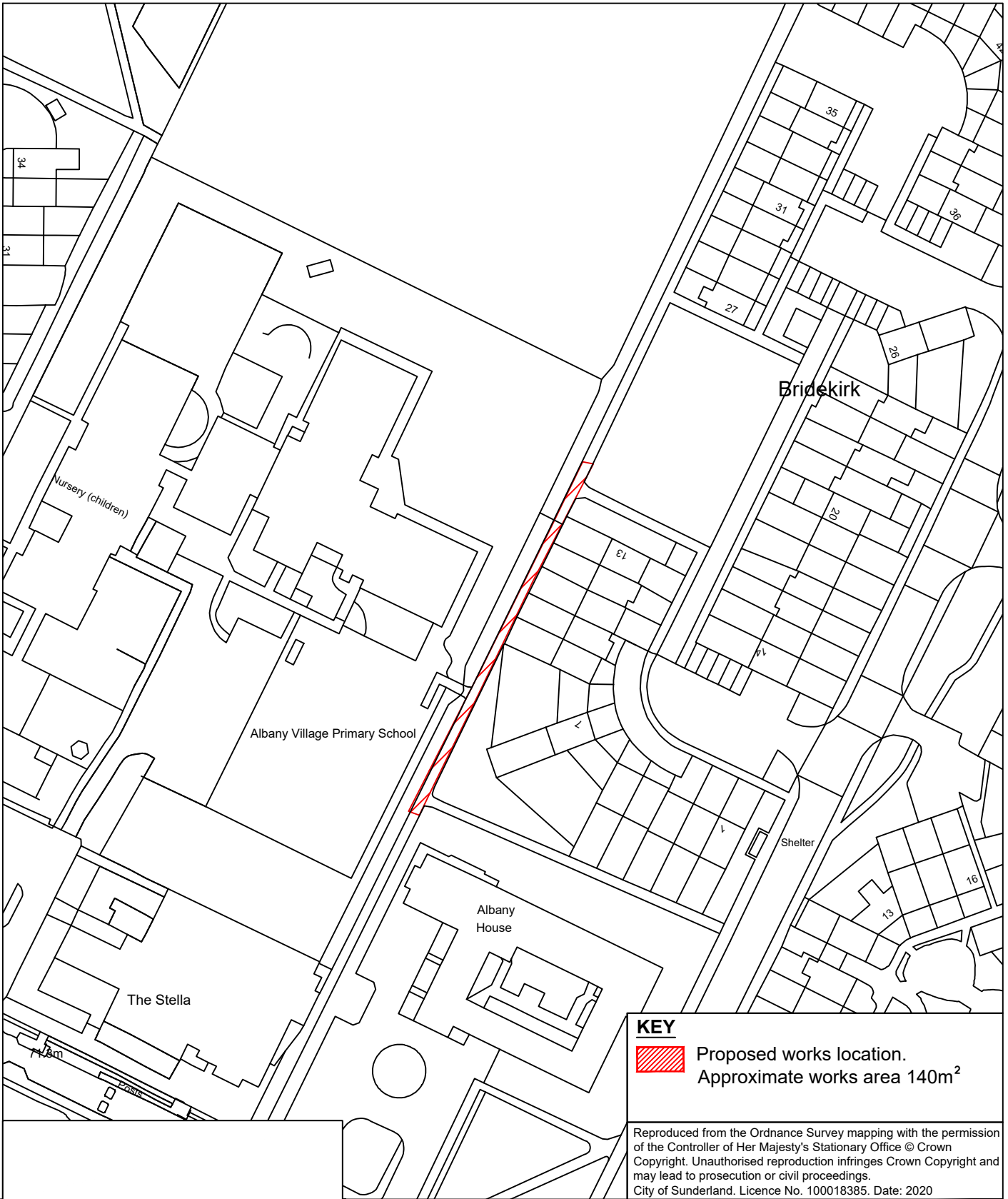
KEY
 Proposed works location.
 Approximate works area 52m²

Reproduced from the Ordnance Survey mapping with the permission of the Controller of Her Majesty's Stationary Office © Crown Copyright. Unauthorised reproduction infringes Crown Copyright and may lead to prosecution or civil proceedings.
 City of Sunderland. Licence No. 100018385. Date: 2020


Sunderland City Council

Infrastructure, Planning and Transportation,
 City Development,
 Jack Crawford House,
 Commercial Road,
 Sunderland
 SR2 8QR
 Telephone: 0191 520 5555
 Web: www.sunderland.gov.uk

PROJECT HIGHWAY MAINTENANCE PROGRAMME 2022/2023 MAINTENANCE SCHEME			
TITLE WARKWORTH CLOSE		WARD WASHINGTON SOUTH	
PROJECT LEADER G. CARR		NORTH 	
DRAWN BY GS	CHECKED BY -		APPROVED BY -
DATE 01/22	SCALE 1:600		SHEET SIZE A4
DRAWING No. 10/HM/202122/180			REVISION 0



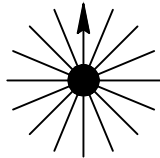
KEY

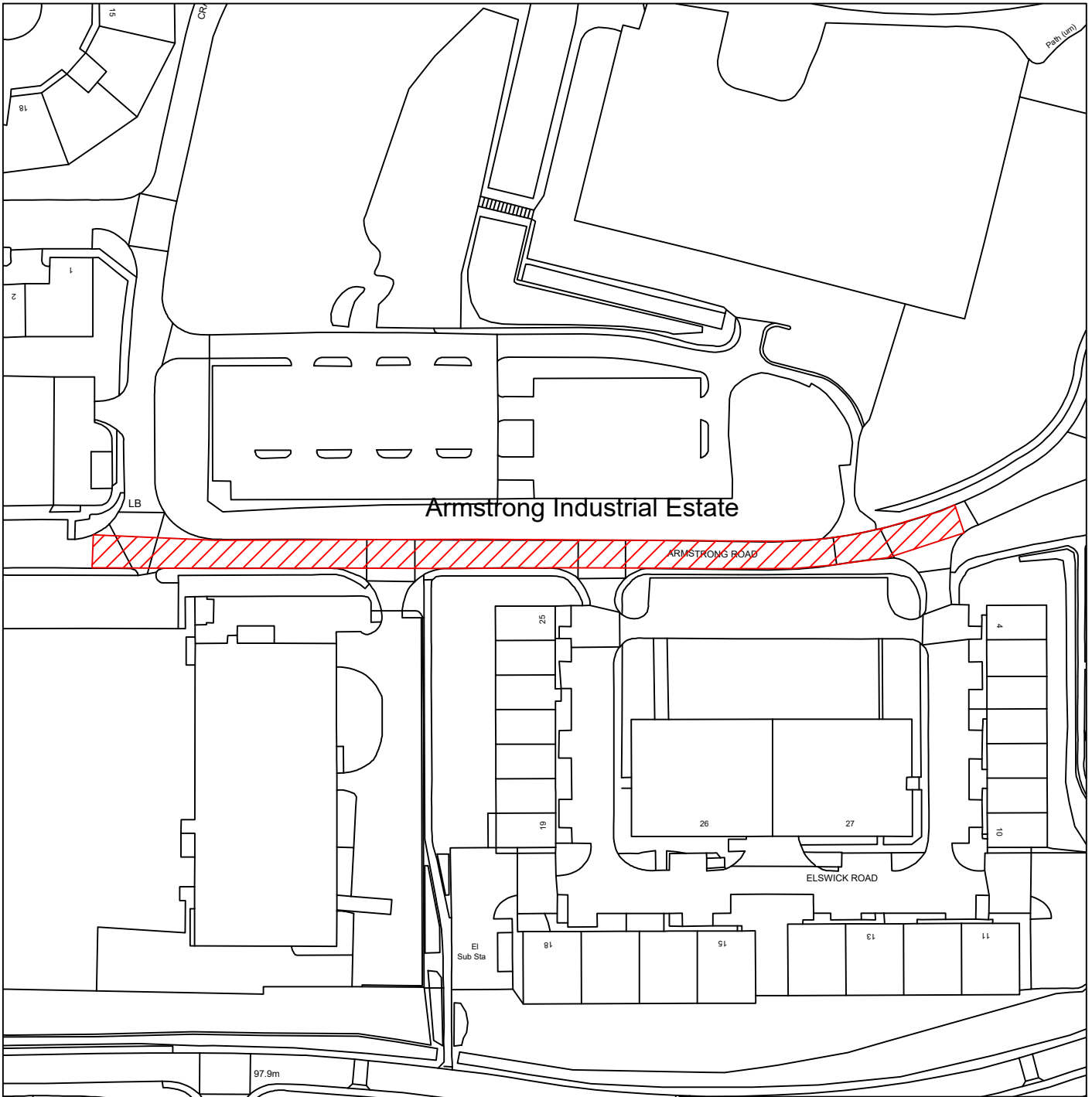
 Proposed works location.
Approximate works area 140m²

Reproduced from the Ordnance Survey mapping with the permission of the Controller of Her Majesty's Stationary Office © Crown Copyright. Unauthorised reproduction infringes Crown Copyright and may lead to prosecution or civil proceedings.
City of Sunderland. Licence No. 100018385. Date: 2020



Sunderland
 City Council

Infrastructure, Planning and Transportation,
 City Development,
 Jack Crawford House,
 Commercial Road,
 Sunderland
 SR2 8QR
 Telephone: 0191 520 5555
 Web: www.sunderland.gov.uk

PROJECT			HIGHWAY MAINTENANCE PROGRAMME 2022/2023 MAINTENANCE SCHEME		
TITLE		WARD			
ALBANY WAY FOOTWAY		WASHINGTON WEST			
PROJECT LEADER			NORTH		
G. CARR					
DRAWN BY	CHECKED BY	APPROVED BY			
GS	-	-			
DATE	SCALE	SHEET SIZE			
01/2022	1:1000	A4			
DRAWING No.		REVISION			
10/HM/202223/181		0			



KEY

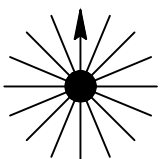
 Proposed works location.
Approximate works area 1500m²

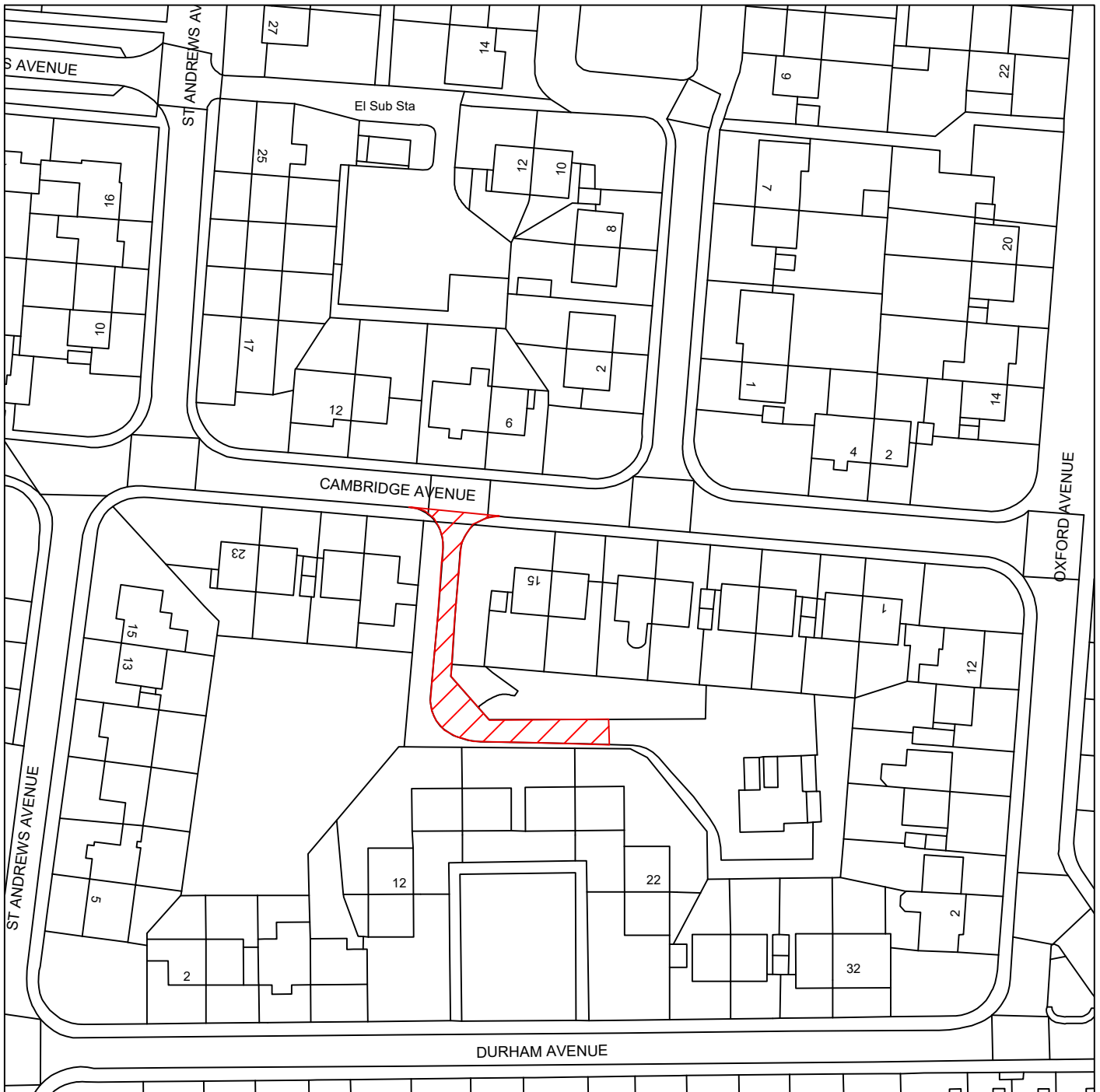
Reproduced from the Ordnance Survey mapping with the permission of the Controller of Her Majesty's Stationary Office © Crown Copyright. Unauthorised reproduction infringes Crown Copyright and may lead to prosecution or civil proceedings.
City of Sunderland. Licence No. 100018385. Date: 2020




Sunderland City Council

Infrastructure, Planning and Transportation,
City Development,
Jack Crawford House,
Commercial Road,
Sunderland
SR2 8QR
Telephone: 0191 520 5555
Web: www.sunderland.gov.uk

PROJECT HIGHWAY MAINTENANCE PROGRAMME 2022/2023 MAINTENANCE SCHEME			
TITLE ARMSTRONG ROAD		WARD WASHINGTON WEST	
PROJECT LEADER G. CARR		NORTH 	
DRAWN BY GS	CHECKED BY -		APPROVED BY -
DATE 01/2022	SCALE 1:1500		SHEET SIZE A4
DRAWING No. 10/HM/202223/182			REVISION 0



KEY

 Proposed works location.
Approximate works area 235m²

Reproduced from the Ordnance Survey mapping with the permission of the Controller of Her Majesty's Stationary Office © Crown Copyright. Unauthorised reproduction infringes Crown Copyright and may lead to prosecution or civil proceedings.
City of Sunderland. Licence No. 100018385. Date: 2020

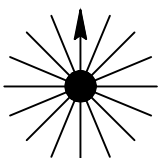


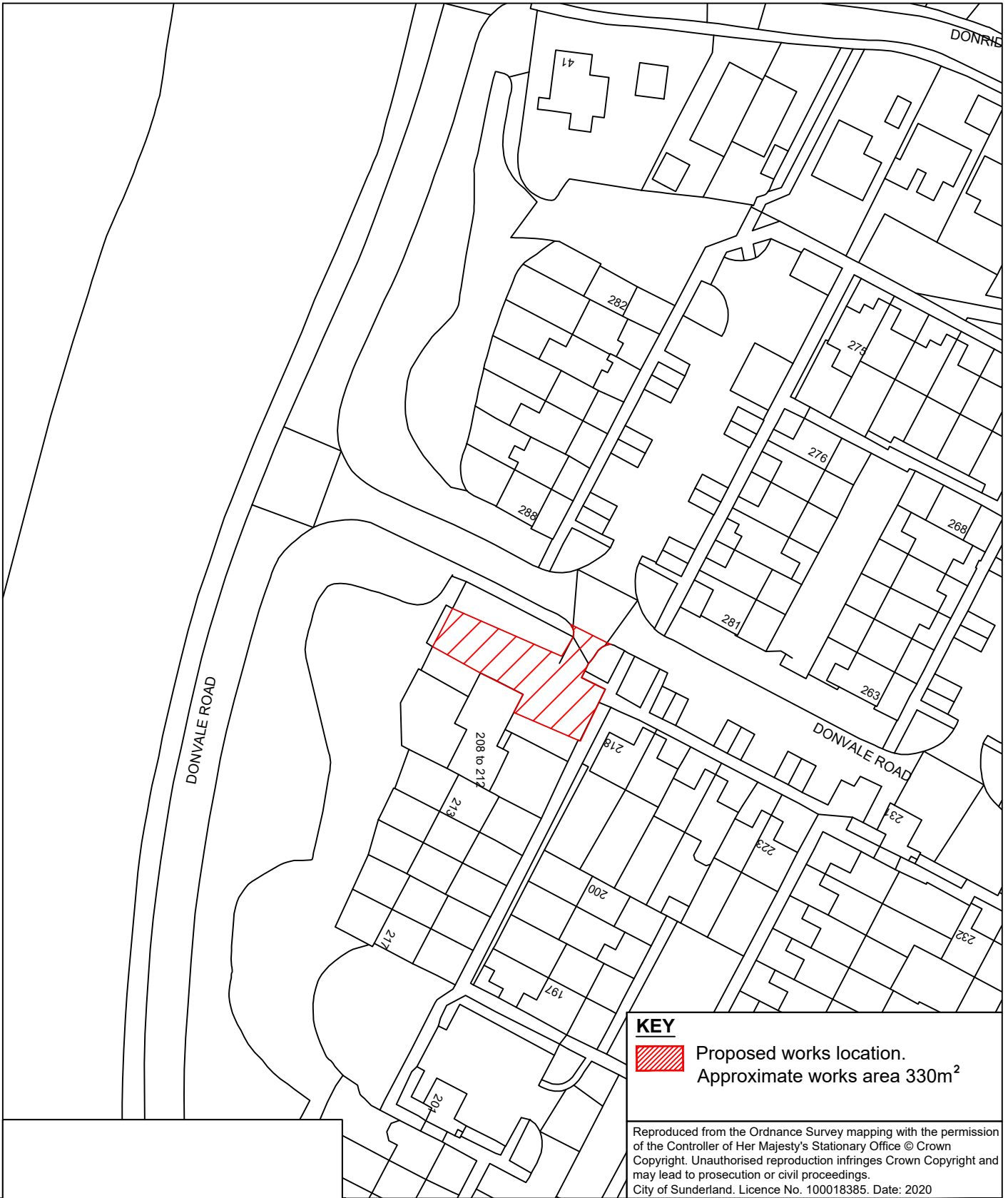
Sunderland City Council


Infrastructure, Planning and Transportation,
City Development,
Jack Crawford House,
Commercial Road,
Sunderland
SR2 8QR
Telephone: 0191 520 5555
Web: www.sunderland.gov.uk

PROJECT HIGHWAY MAINTENANCE PROGRAMME 2022/2023 MAINTENANCE SCHEME		
TITLE CAMBRIDGE AVENUE REAR		WARD WASHINGTON WEST
PROJECT LEADER G. CARR		
DRAWN BY GS	CHECKED BY -	APPROVED BY -
DATE 01/2022	SCALE 1:1000	SHEET SIZE A4
DRAWING No. 10/HM/202223/183		REVISION 0

NORTH



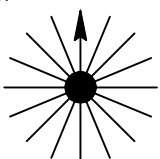


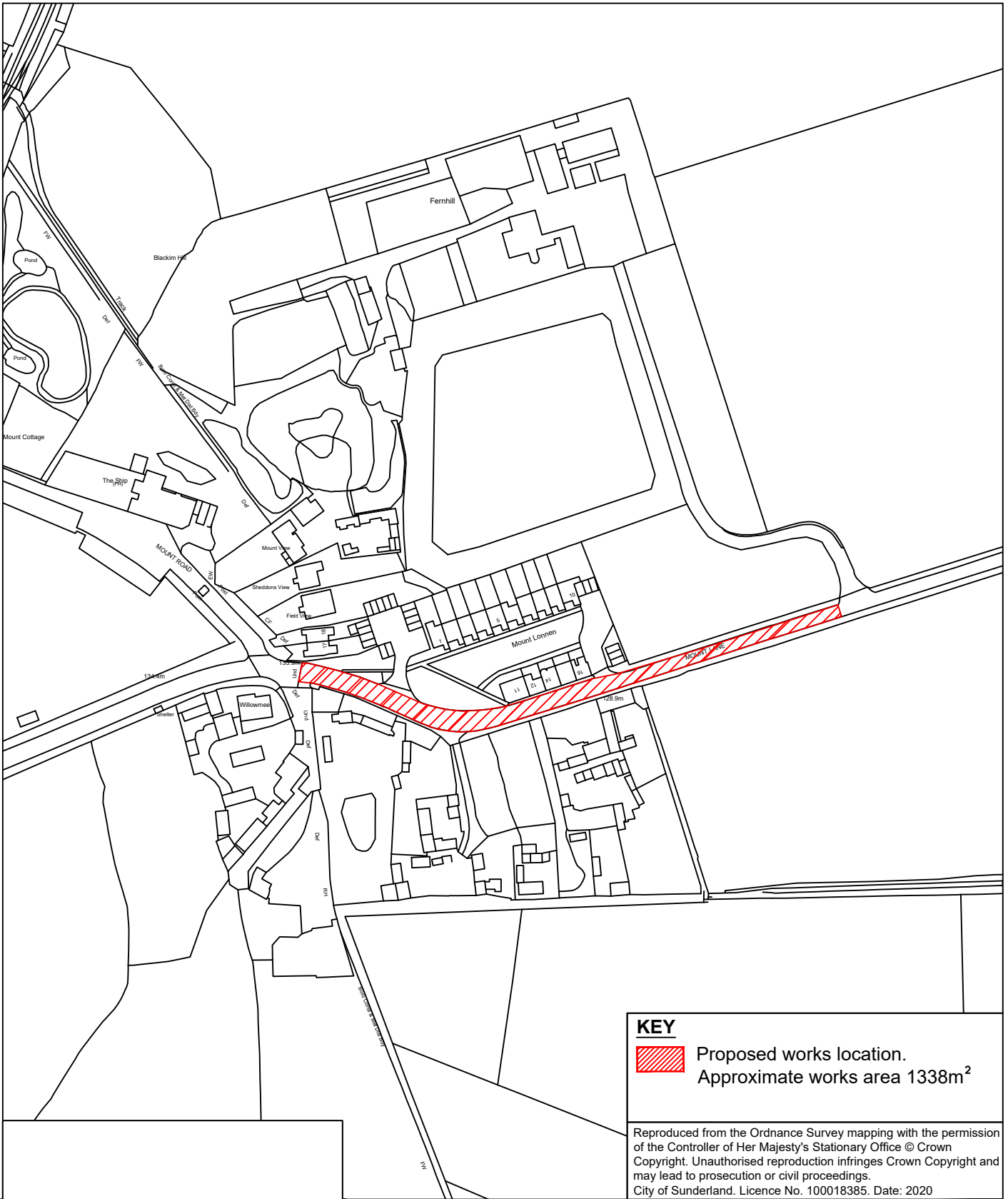
KEY
 Proposed works location.
 Approximate works area 330m²

Reproduced from the Ordnance Survey mapping with the permission of the Controller of Her Majesty's Stationary Office © Crown Copyright. Unauthorised reproduction infringes Crown Copyright and may lead to prosecution or civil proceedings.
 City of Sunderland. Licence No. 100018385. Date: 2020



Sunderland
 City Council

Infrastructure, Planning and Transportation,
 City Development,
 Jack Crawford House,
 Commercial Road,
 Sunderland
 SR2 8QR
 Telephone: 0191 520 5555
 Web: www.sunderland.gov.uk

PROJECT			HIGHWAY MAINTENANCE PROGRAMME 2022/2023 MAINTENANCE SCHEME		
TITLE			WARD		
DONVALE ROAD			WASHINGTON WEST		
PROJECT LEADER			NORTH 		
G. CARR					
DRAWN BY	CHECKED BY	APPROVED BY			
GS	-	-			
DATE	SCALE	SHEET SIZE			
01/2022	1:1000	A4			
DRAWING No.			REVISION		
10/HM/202223/****			0		



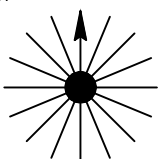
KEY

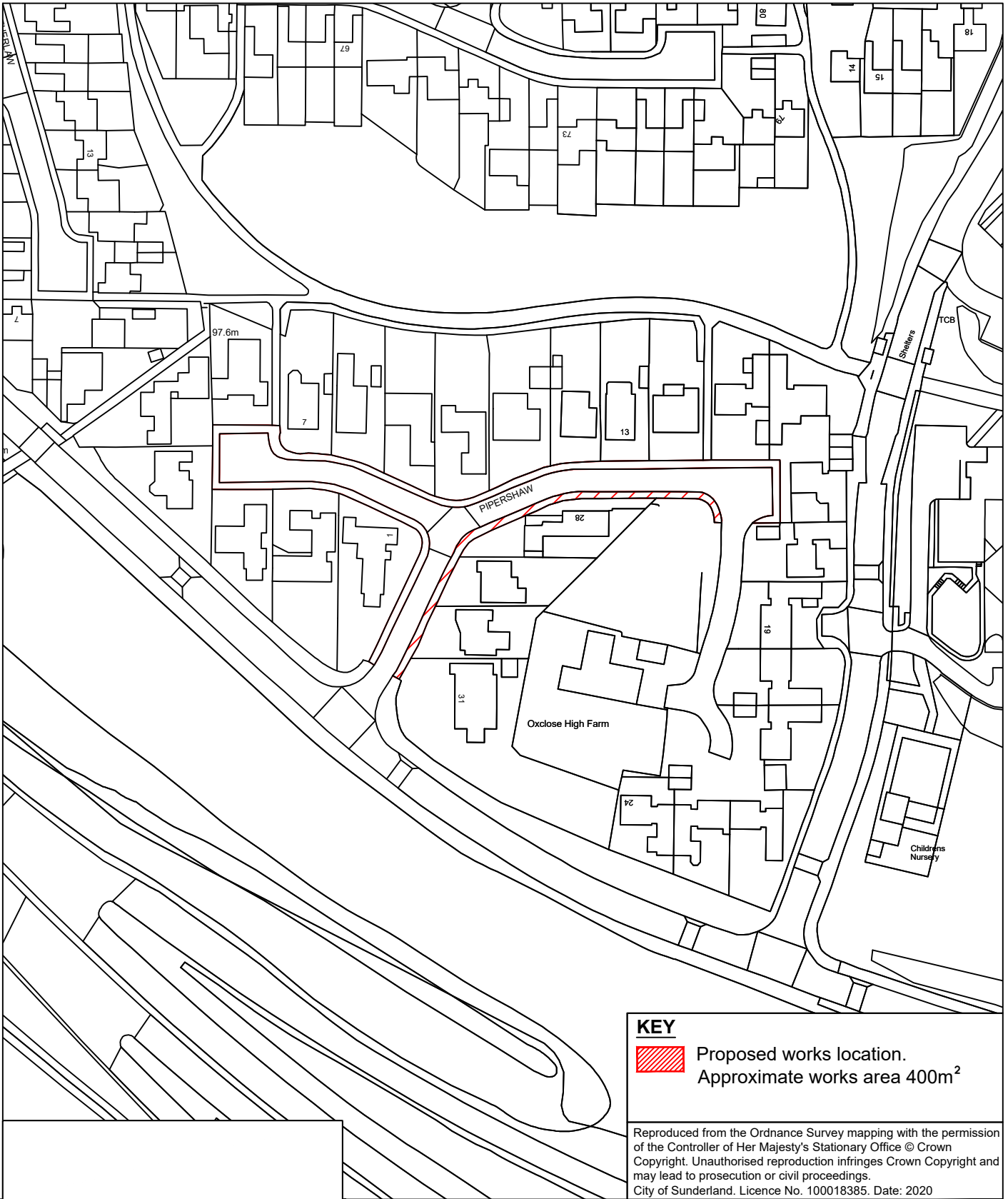
 Proposed works location.
Approximate works area 1338m²


Reproduced from the Ordnance Survey mapping with the permission of the Controller of Her Majesty's Stationary Office © Crown Copyright. Unauthorised reproduction infringes Crown Copyright and may lead to prosecution or civil proceedings.
City of Sunderland. Licence No. 100018385. Date: 2020

Sunderland City Council

Infrastructure, Planning and Transportation,
City Development,
Jack Crawford House,
Commercial Road,
Sunderland
SR2 8QR
Telephone: 0191 520 5555
Web: www.sunderland.gov.uk

PROJECT HIGHWAY MAINTENANCE PROGRAMME 2022/2023 MAINTENANCE SCHEME			
TITLE MOUNT LANE		WARD WASHINGTON WEST	
PROJECT LEADER G. CARR		NORTH 	
DRAWN BY GS	CHECKED BY -		APPROVED BY -
DATE 01/2022	SCALE 1:1200		SHEET SIZE A4
DRAWING No. 10/HM/202223/185			REVISION 0

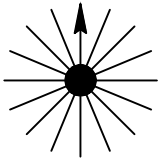


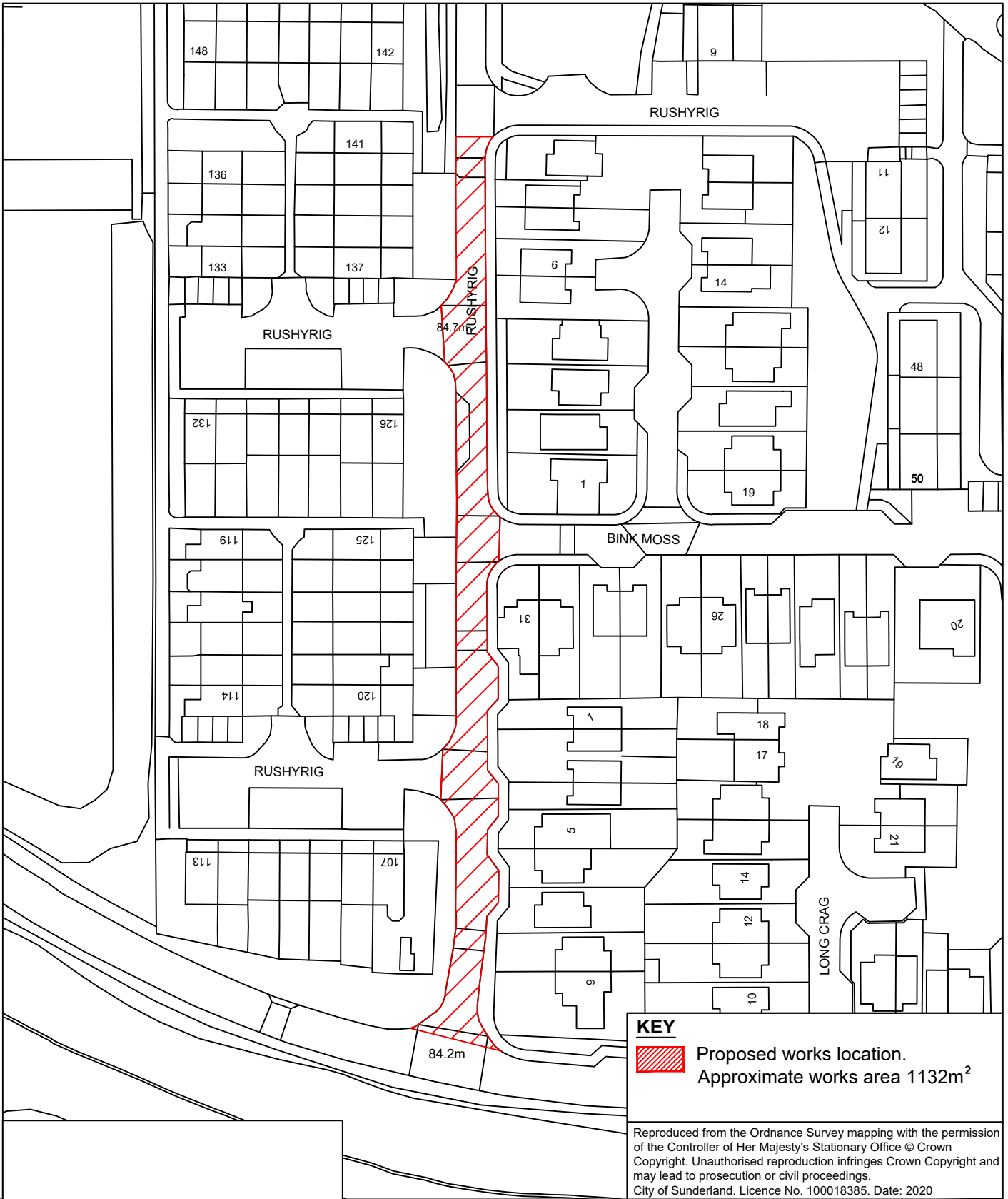
KEY
 Proposed works location.
 Approximate works area 400m²

Reproduced from the Ordnance Survey mapping with the permission of the Controller of Her Majesty's Stationary Office © Crown Copyright. Unauthorised reproduction infringes Crown Copyright and may lead to prosecution or civil proceedings.
 City of Sunderland. Licence No. 100018385. Date: 2020


Sunderland City Council

Infrastructure, Planning and Transportation,
 City Development,
 Jack Crawford House,
 Commercial Road,
 Sunderland
 SR2 8QR
 Telephone: 0191 520 5555
 Web: www.sunderland.gov.uk

PROJECT HIGHWAY MAINTENANCE PROGRAMME 2022/2023 MAINTENANCE SCHEME			WARD WASHINGTON WEST
TITLE PIPERSHAW			
PROJECT LEADER G. CARR			NORTH 
DRAWN BY GS	CHECKED BY -	APPROVED BY -	
DATE 01/2022	SCALE 1:1000	SHEET SIZE A4	
DRAWING No. 10/HM/202223/186		REVISION 0	



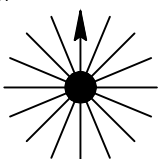
KEY

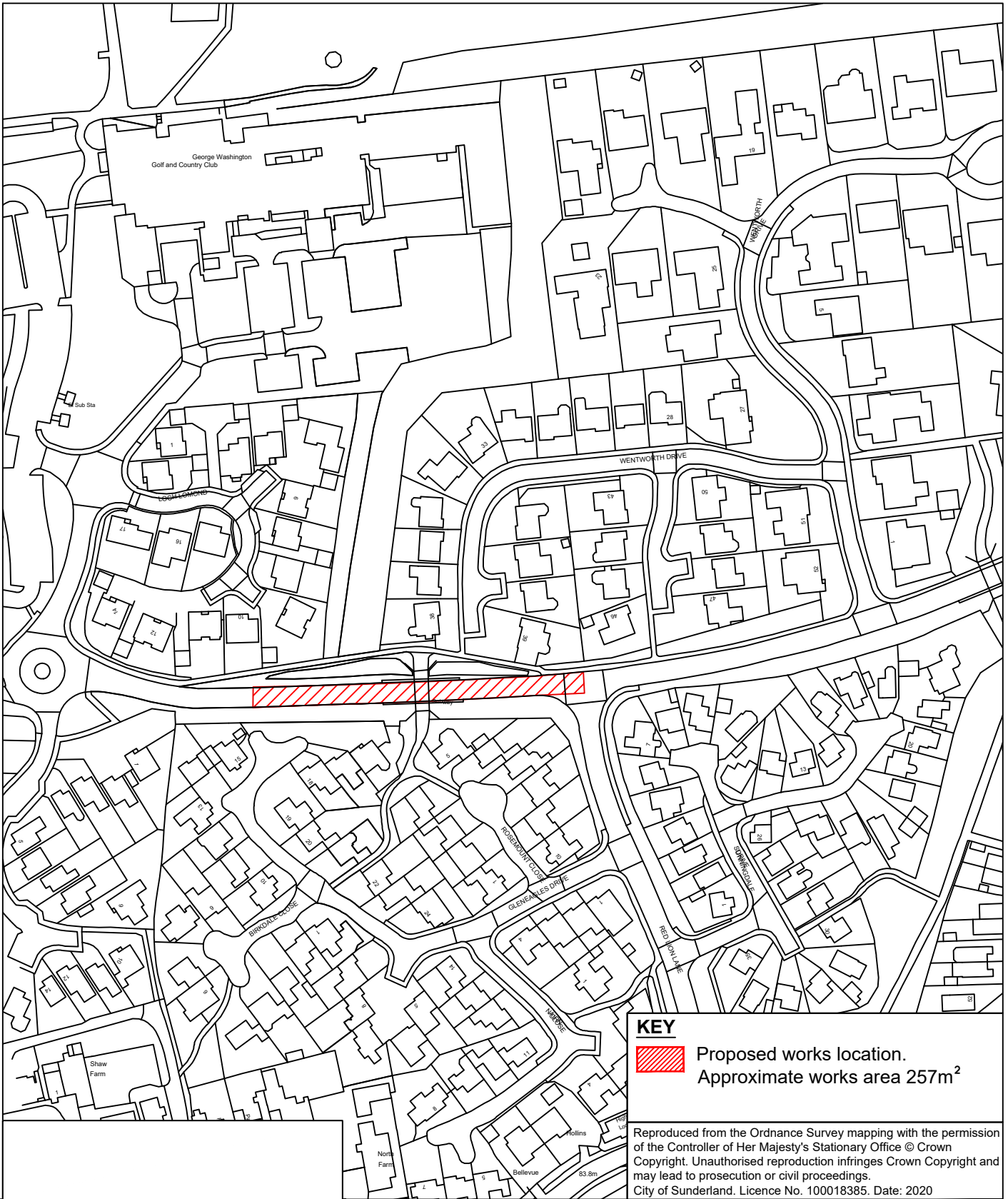
 Proposed works location.
Approximate works area 1132m²

Reproduced from the Ordnance Survey mapping with the permission of the Controller of Her Majesty's Stationary Office © Crown Copyright. Unauthorised reproduction infringes Crown Copyright and may lead to prosecution or civil proceedings.
City of Sunderland. Licence No. 100018385. Date: 2020



Sunderland
 City Council

Infrastructure, Planning and Transportation,
 City Development,
 Jack Crawford House,
 Commercial Road,
 Sunderland
 SR2 8QR
 Telephone: 0191 520 5555
 Web: www.sunderland.gov.uk

PROJECT			HIGHWAY MAINTENANCE PROGRAMME 2022/2023		
MAINTENANCE SCHEME					
TITLE		WARD			
RUSHYRIG		WASHINGTON WEST			
PROJECT LEADER					NORTH 
G. CARR					
DRAWN BY	CHECKED BY	APPROVED BY			
GS	-	-			
DATE	SCALE	SHEET SIZE			
01/2022	1:1000	A4			
DRAWING No.				REVISION	
10/HM/202223/187				0	



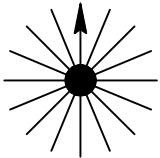
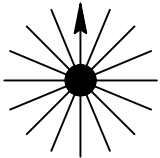
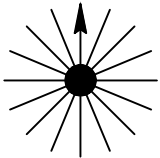
KEY

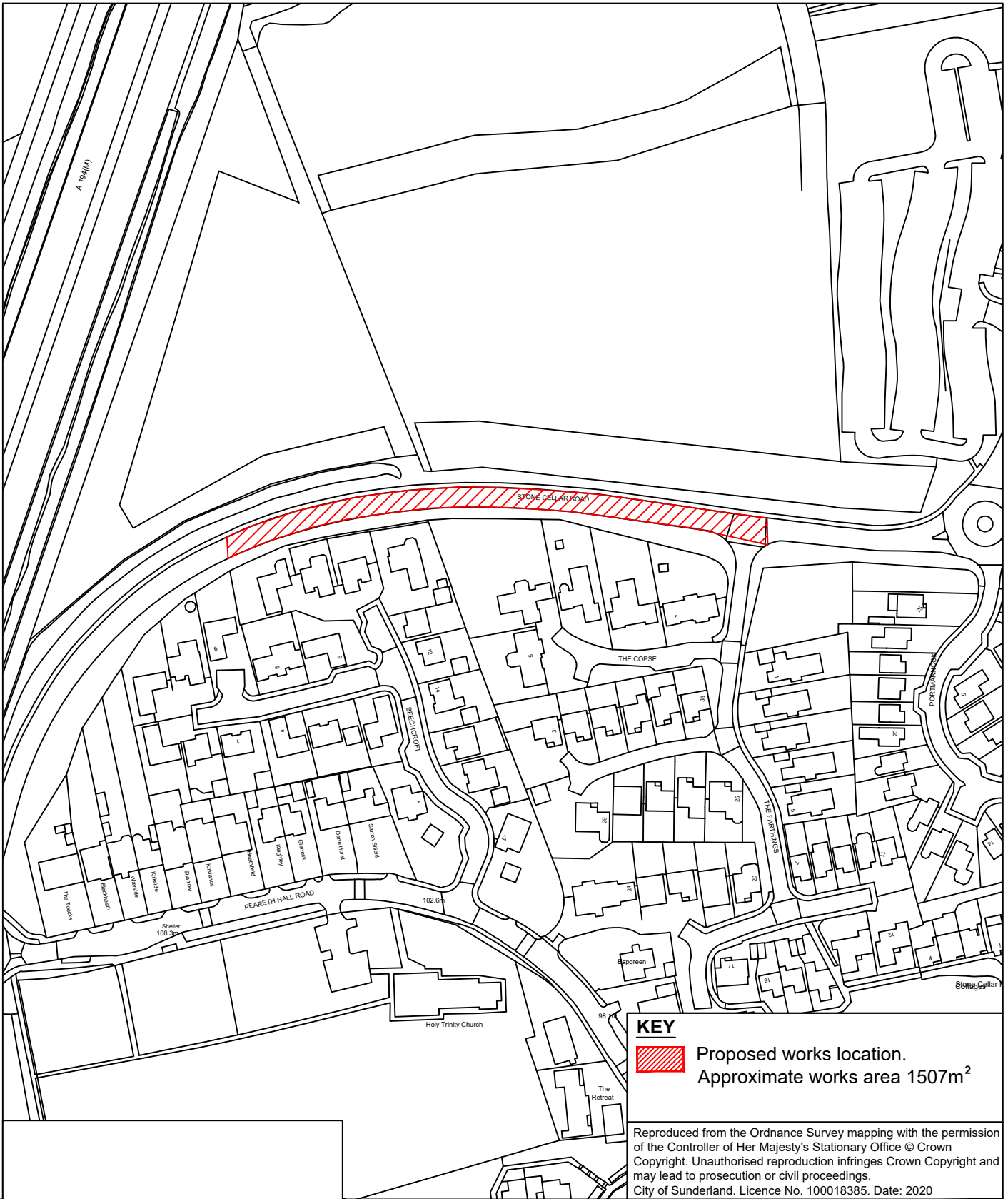
 Proposed works location.
Approximate works area 257m²


Reproduced from the Ordnance Survey mapping with the permission of the Controller of Her Majesty's Stationary Office © Crown Copyright. Unauthorised reproduction infringes Crown Copyright and may lead to prosecution or civil proceedings.
City of Sunderland. Licence No. 100018385. Date: 2020


Sunderland
 City Council

Infrastructure, Planning and Transportation,
 City Development,
 Jack Crawford House,
 Commercial Road,
 Sunderland
 SR2 8QR
 Telephone: 0191 520 5555
 Web: www.sunderland.gov.uk

PROJECT			HIGHWAY MAINTENANCE PROGRAMME 2022/2023 MAINTENANCE SCHEME				
TITLE		WARD					
STONE CELLAR ROAD PHASE 4		WASHINGTON WEST					
PROJECT LEADER			NORTH				
G. CARR							
DRAWN BY	CHECKED BY	APPROVED BY					
GS	-	-					
DATE	SCALE	SHEET SIZE					
01/2022	1:2000	A4					
DRAWING No.			REVISION				
10/HM/202223/188A			0				

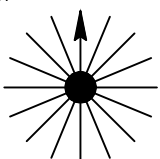


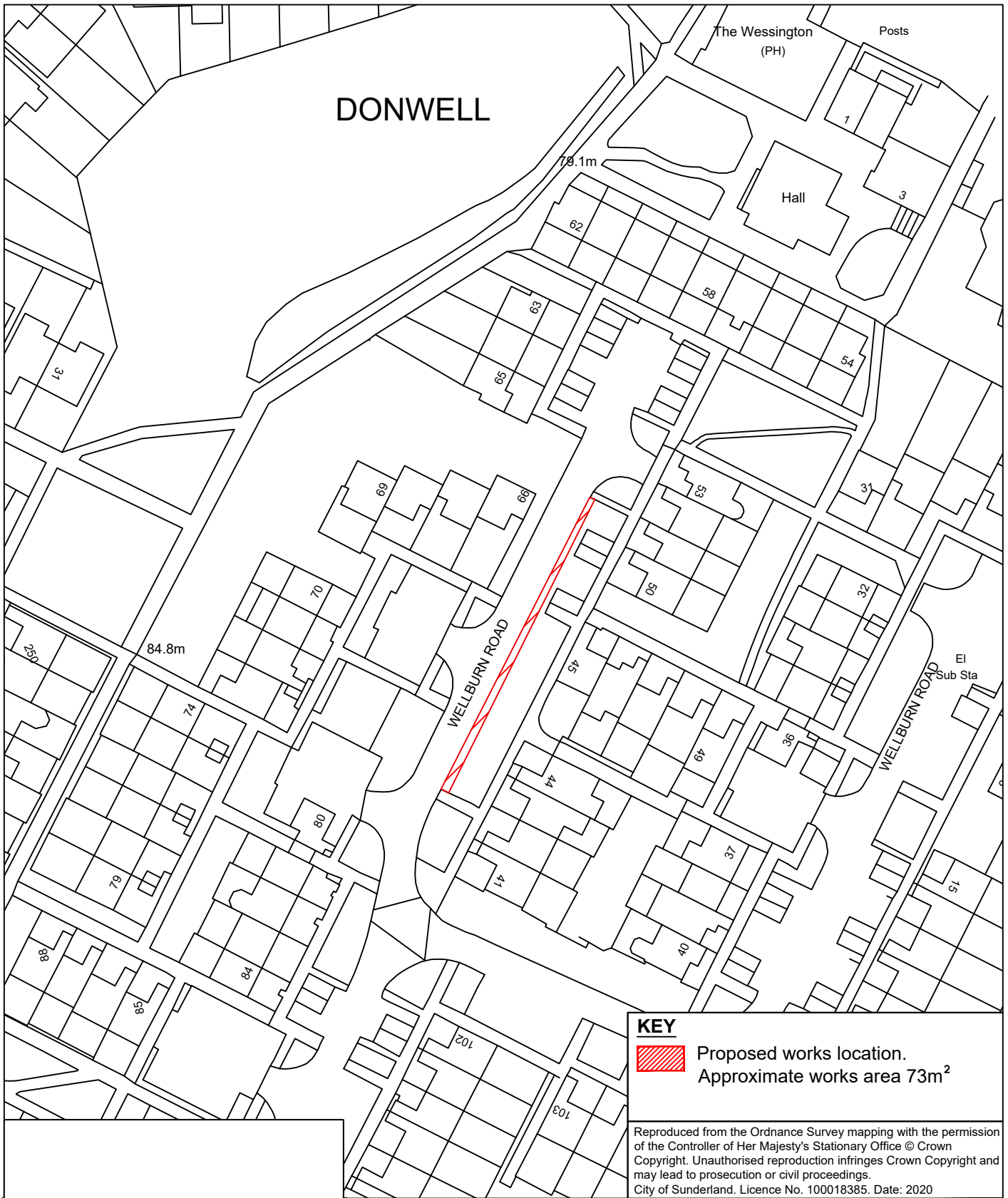
KEY
 Proposed works location.
 Approximate works area 1507m²

Reproduced from the Ordnance Survey mapping with the permission of the Controller of Her Majesty's Stationary Office © Crown Copyright. Unauthorised reproduction infringes Crown Copyright and may lead to prosecution or civil proceedings.
 City of Sunderland. Licence No. 100018385. Date: 2020


Sunderland City Council

Infrastructure, Planning and Transportation,
 City Development,
 Jack Crawford House,
 Commercial Road,
 Sunderland
 SR2 8QR
 Telephone: 0191 520 5555
 Web: www.sunderland.gov.uk

PROJECT			HIGHWAY MAINTENANCE PROGRAMME 2022/2023 MAINTENANCE SCHEME		
TITLE			WARD		
STONE CELLAR ROAD PHASE 5			WASHINGTON WEST		
PROJECT LEADER			NORTH 		
G. CARR					
DRAWN BY	CHECKED BY	APPROVED BY			
GS	-	-			
DATE	SCALE	SHEET SIZE			
01/2022	1:2000	A4			
DRAWING No.		REVISION			
10/HM/202223/188B		0			



KEY

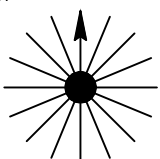


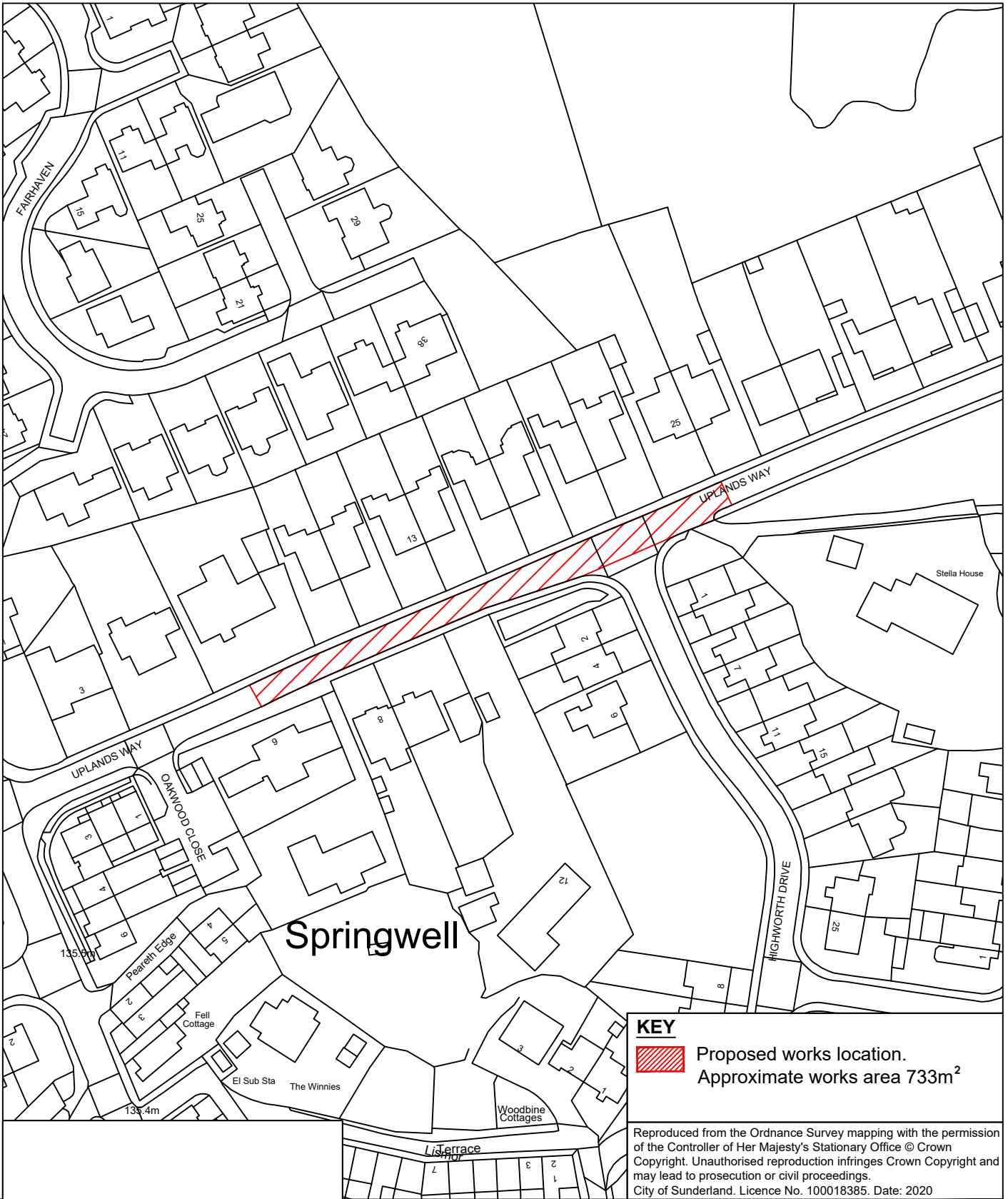
Proposed works location.
Approximate works area 73m²

Reproduced from the Ordnance Survey mapping with the permission of the Controller of Her Majesty's Stationary Office © Crown Copyright. Unauthorised reproduction infringes Crown Copyright and may lead to prosecution or civil proceedings.
City of Sunderland. Licence No. 100018385. Date: 2020



Sunderland
 City Council

Infrastructure, Planning and Transportation,
 City Development,
 Jack Crawford House,
 Commercial Road,
 Sunderland
 SR2 8QR
 Telephone: 0191 520 5555
 Web: www.sunderland.gov.uk

PROJECT			HIGHWAY MAINTENANCE PROGRAMME 2022/2023		
MAINTENANCE SCHEME			WASHINGTON WEST		
TITLE		WARD			
WELLBURN ROAD FOOTWAY		WASHINGTON WEST			
PROJECT LEADER			NORTH		
G. CARR					
DRAWN BY	CHECKED BY	APPROVED BY			
GS	-	-			
DATE	SCALE	SHEET SIZE			
01/2022	1:1000	A4			
DRAWING No.		REVISION			
10/HM/202223/****		0			



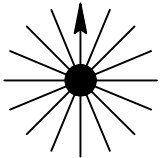
KEY

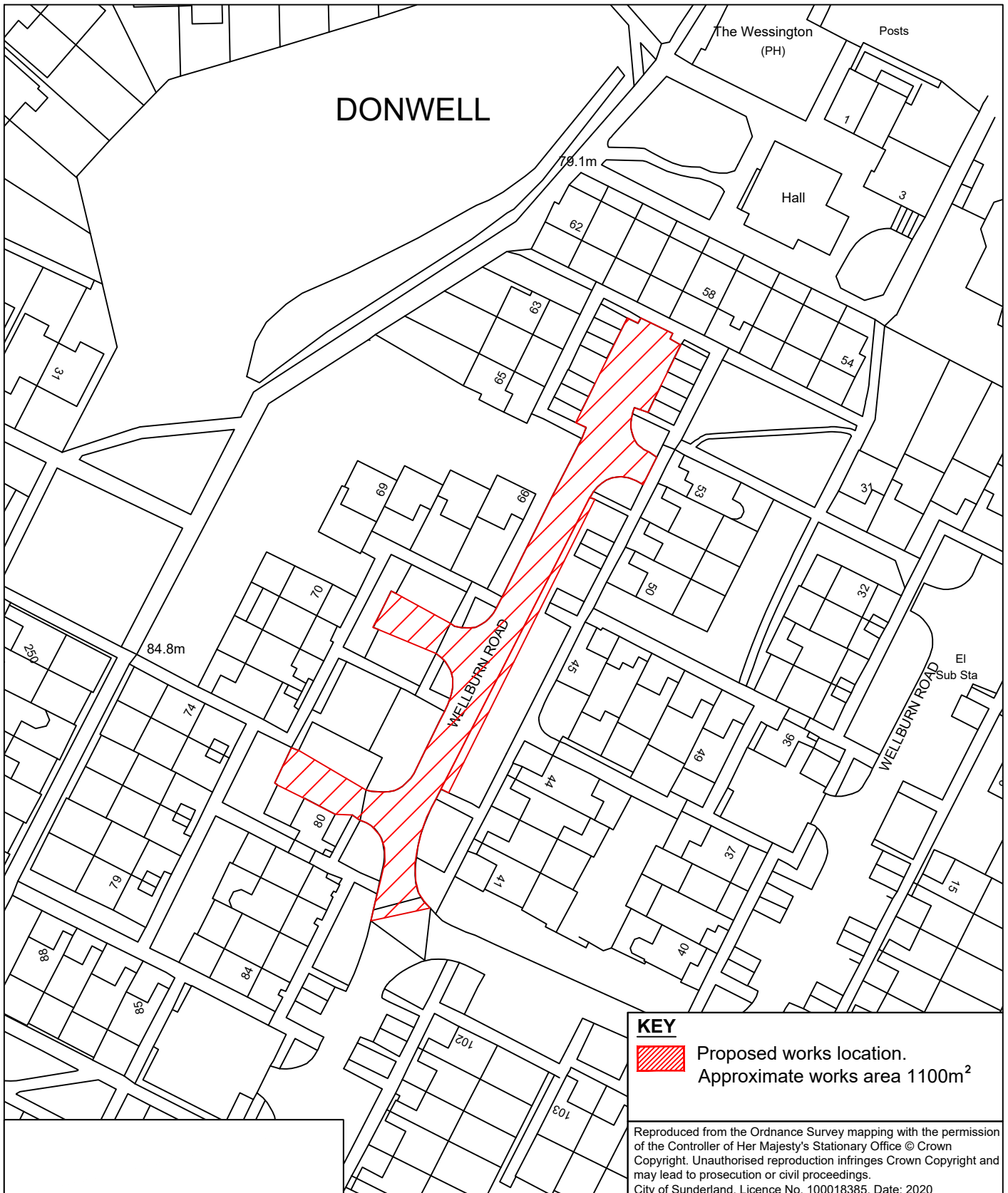
 Proposed works location.
Approximate works area 733m²


Reproduced from the Ordnance Survey mapping with the permission of the Controller of Her Majesty's Stationary Office © Crown Copyright. Unauthorised reproduction infringes Crown Copyright and may lead to prosecution or civil proceedings.
City of Sunderland. Licence No. 100018385. Date: 2020


Sunderland
 City Council

Infrastructure, Planning and Transportation,
 City Development,
 Jack Crawford House,
 Commercial Road,
 Sunderland
 SR2 8QR
 Telephone: 0191 520 5555
 Web: www.sunderland.gov.uk

PROJECT			HIGHWAY MAINTENANCE PROGRAMME 2022/2023 MAINTENANCE SCHEME		
TITLE		WARD			
UPLANDS WAY		WASHINGTON WEST			
PROJECT LEADER			NORTH 		
G. CARR					
DRAWN BY	CHECKED BY	APPROVED BY			
GS	-	-			
DATE	SCALE	SHEET SIZE			
01/2022	1:1200	A4			
DRAWING No.		REVISION			
10/HM/202223/189		0			

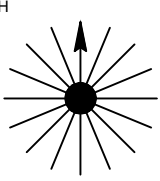


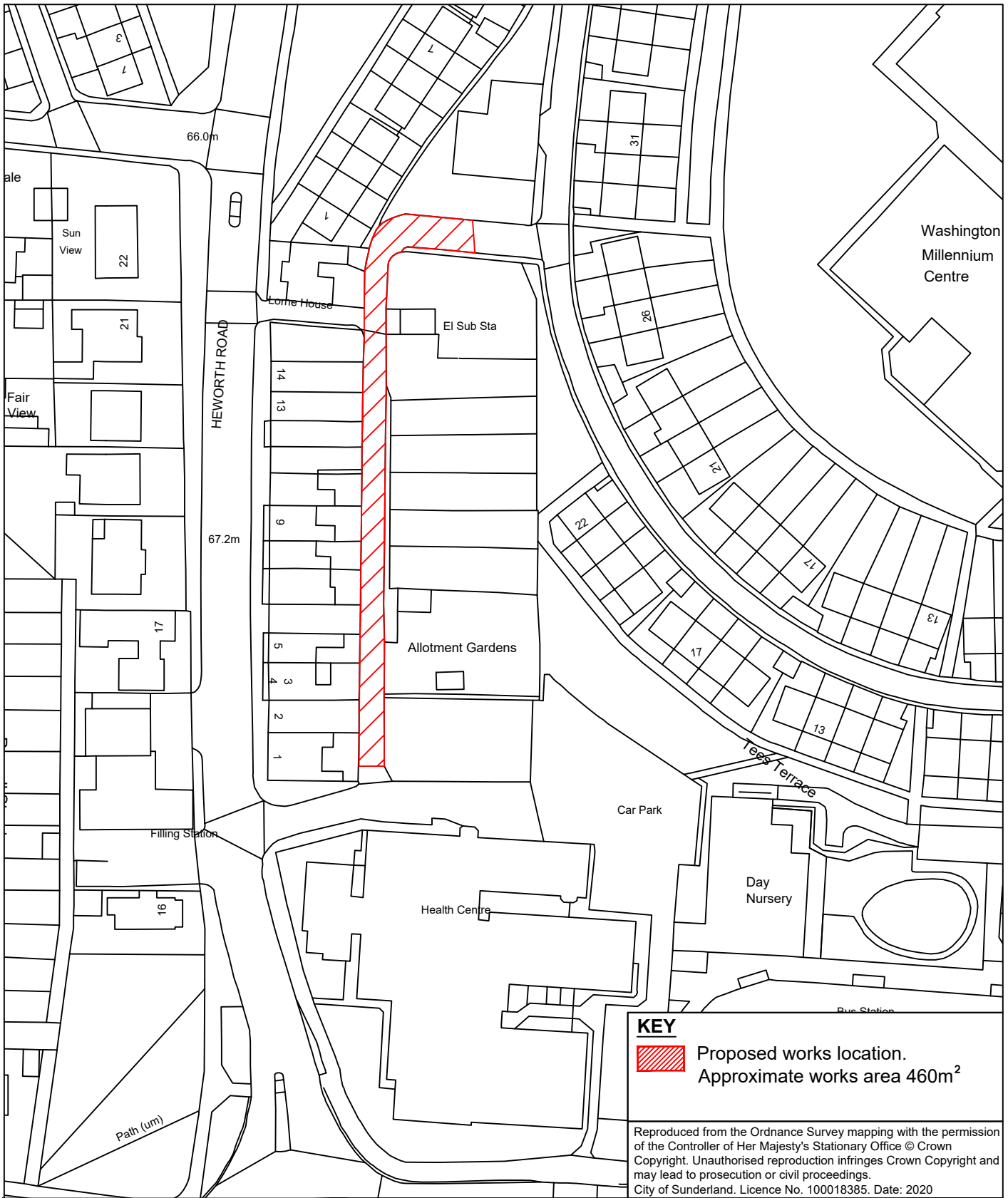
KEY
 Proposed works location.
 Approximate works area 1100m²


Reproduced from the Ordnance Survey mapping with the permission of the Controller of Her Majesty's Stationary Office © Crown Copyright. Unauthorised reproduction infringes Crown Copyright and may lead to prosecution or civil proceedings.
 City of Sunderland. Licence No. 100018385. Date: 2020

Sunderland City Council

Infrastructure, Planning and Transportation,
 City Development,
 Jack Crawford House,
 Commercial Road,
 Sunderland
 SR2 8QR
 Telephone: 0191 520 5555
 Web: www.sunderland.gov.uk

PROJECT			HIGHWAY MAINTENANCE PROGRAMME 2022/2023 MAINTENANCE SCHEME		
TITLE			WARD		
WELLBURN ROAD FOOTWAY AND CARRIAGEWAY			WASHINGTON WEST		
PROJECT LEADER			NORTH		
G. CARR					
DRAWN BY	CHECKED BY	APPROVED BY			
GS	-	-			
DATE	SCALE	SHEET SIZE			
01/2022	1:1000	A4			
DRAWING No.		REVISION			
10/HM/202223/190		0			



KEY
 Proposed works location.
 Approximate works area 460m²

Reproduced from the Ordnance Survey mapping with the permission of the Controller of Her Majesty's Stationary Office © Crown Copyright. Unauthorised reproduction infringes Crown Copyright and may lead to prosecution or civil proceedings.
 City of Sunderland. Licence No. 100018385. Date: 2020

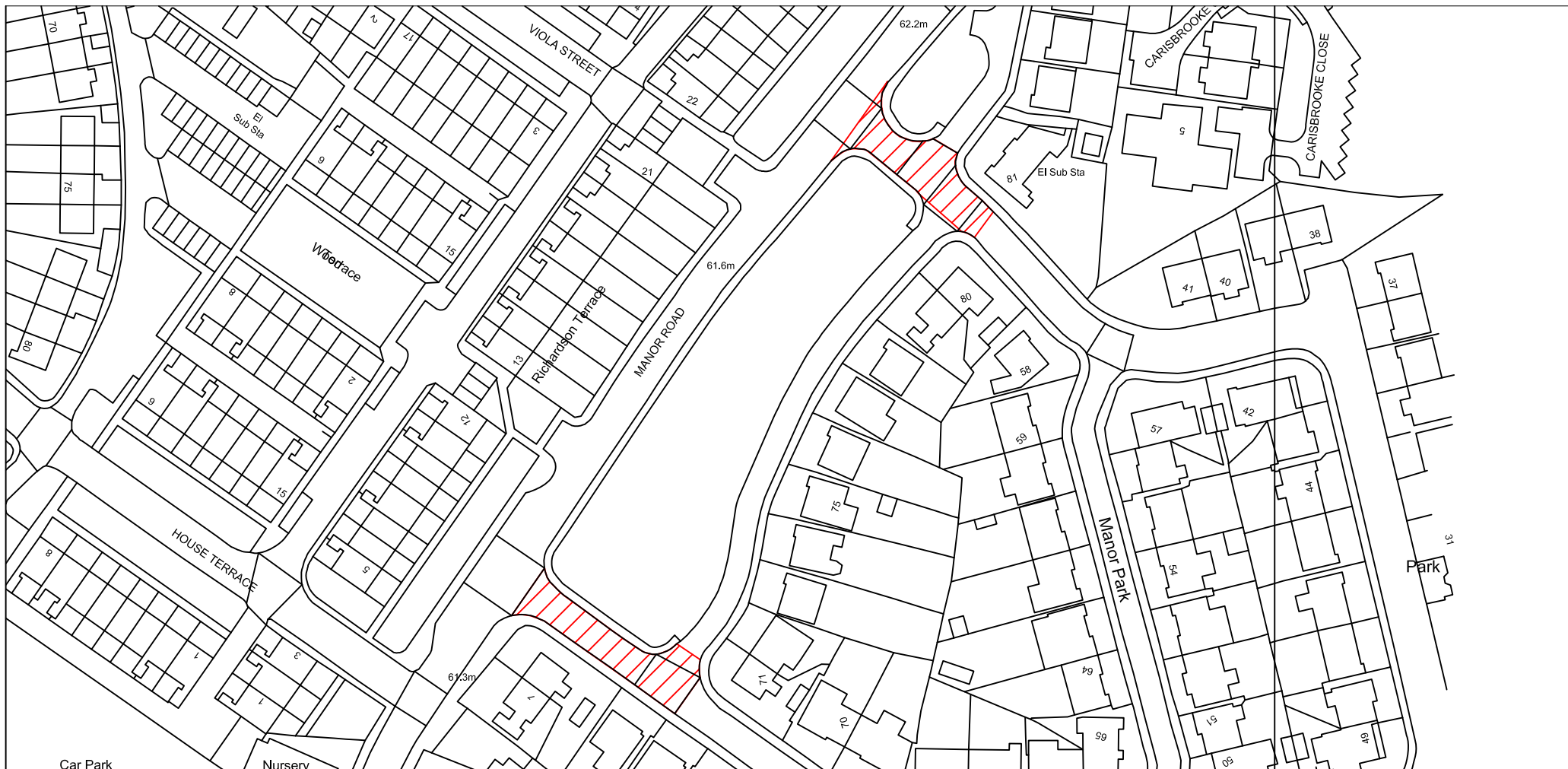
Sunderland City Council

Infrastructure, Planning and Transportation,
 City Development,
 Jack Crawford House,
 Commercial Road,
 Sunderland
 SR2 8QR
 Telephone: 0191 520 5555
 Web: www.sunderland.gov.uk

PROJECT HIGHWAY MAINTENANCE PROGRAMME 2022/2023 MAINTENANCE SCHEME		
TITLE HEWORTH ROAD REAR		WARD WASHINGTON NORTH
PROJECT LEADER G. CARR		
DRAWN BY GS	CHECKED BY -	APPROVED BY -
DATE DECEMBER 2020	SCALE 1:1000	SHEET SIZE A4
DRAWING No. 10/HM/202223/282		REVISION 0/-

NORTH





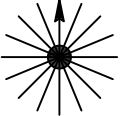
KEY



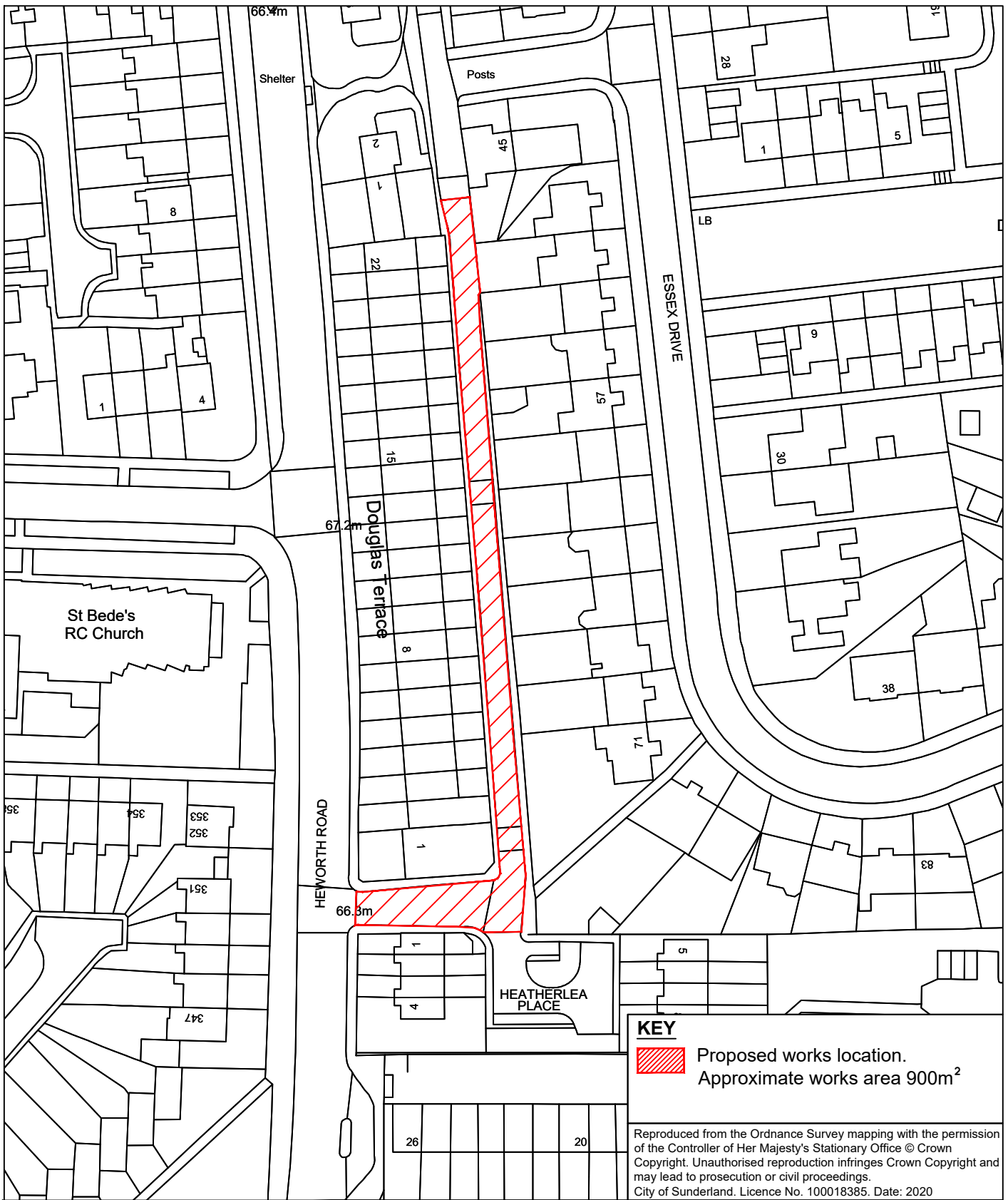
Proposed works location.
Approximate works area 490 m²




Infrastructure, Planning and Transportation,
City Development,
Jack Crawford House,
Commercial Road,
Sunderland
SR2 8QR
Telephone: 0191 520 5555
Web: www.sunderland.gov.uk

PROJECT			HIGHWAY MAINTENANCE PROGRAMME 2022/2023 MAINTENANCE SCHEME	
TITLE			MANOR PARK	WASHINGTON NORTH
PROJECT LEADER				NORTH 
G. CARR				
DRAWN BY	CHECKED BY	APPROVED BY		
GS	-	-		
DATE	SCALE	SHEET SIZE		
DECEMBER 2020	1:1200	A4		
DRAWING No.			REVISION	
10/HM/202223/283			0	

Reproduced from the Ordnance Survey mapping with the permission of the Controller of Her Majesty's Stationary Office © Crown Copyright. Unauthorised reproduction infringes Crown Copyright and may lead to prosecution or civil proceedings. City of Sunderland. Licence No. 100018385. Date: 2020



KEY

 Proposed works location.
Approximate works area 900m²

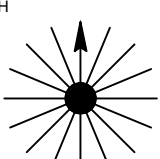
Reproduced from the Ordnance Survey mapping with the permission of the Controller of Her Majesty's Stationary Office © Crown Copyright. Unauthorised reproduction infringes Crown Copyright and may lead to prosecution or civil proceedings.
City of Sunderland. Licence No. 100018385. Date: 2020

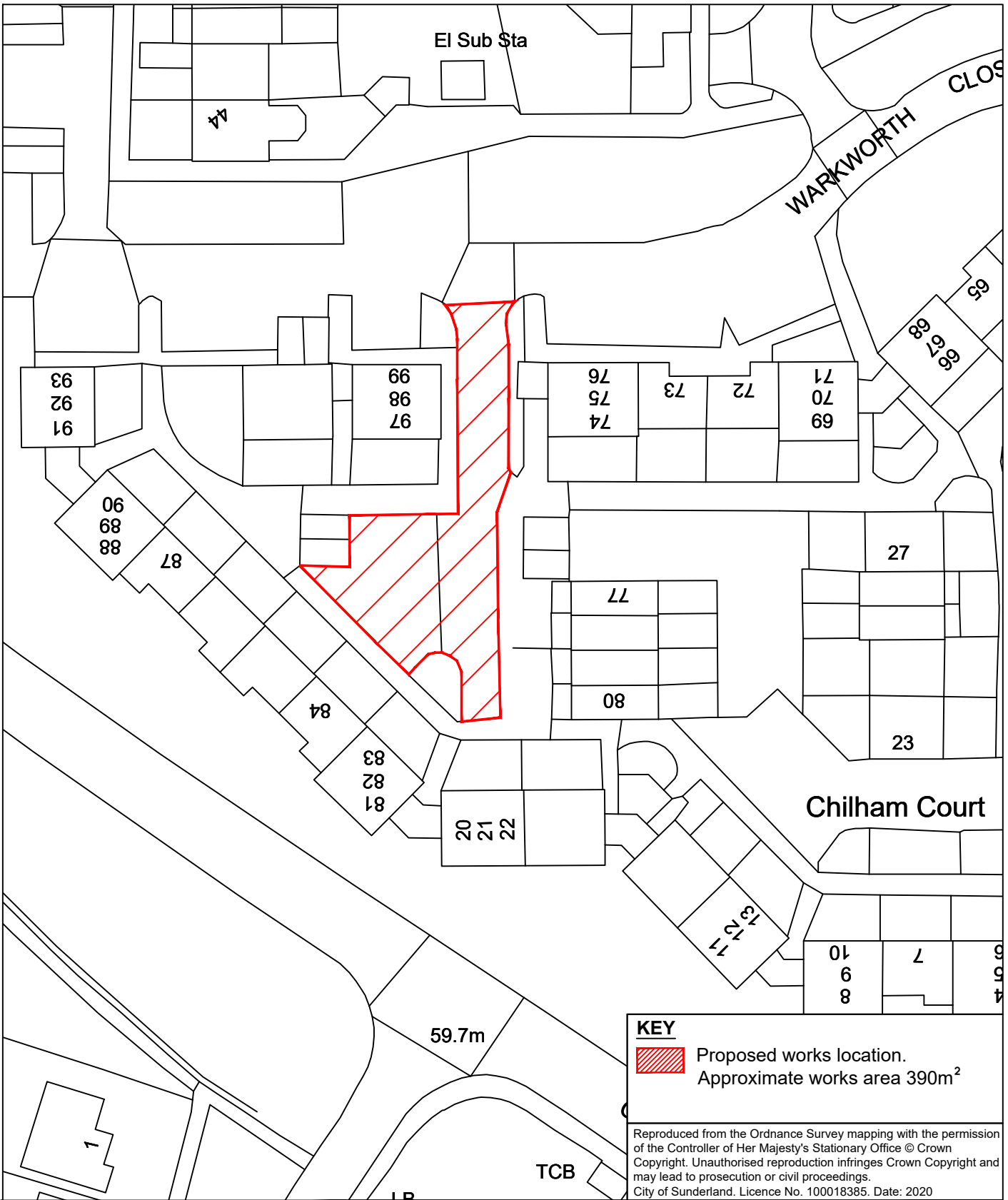
Sunderland City Council


Infrastructure, Planning and Transportation,
City Development,
Jack Crawford House,
Commercial Road,
Sunderland
SR2 8QR
Telephone: 0191 520 5555
Web: www.sunderland.gov.uk

PROJECT HIGHWAY MAINTENANCE PROGRAMME 2022/2023 MAINTENANCE SCHEME		
TITLE THE PANTILES REAR		WARD WASHINGTON NORTH
PROJECT LEADER G. CARR		
DRAWN BY GS	CHECKED BY -	APPROVED BY -
DATE DECEMBER 2020	SCALE 1:1000	SHEET SIZE A4
DRAWING No. 10/HM/202223/284		REVISION 0

NORTH





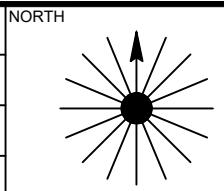
KEY
 Proposed works location.
 Approximate works area 390m²

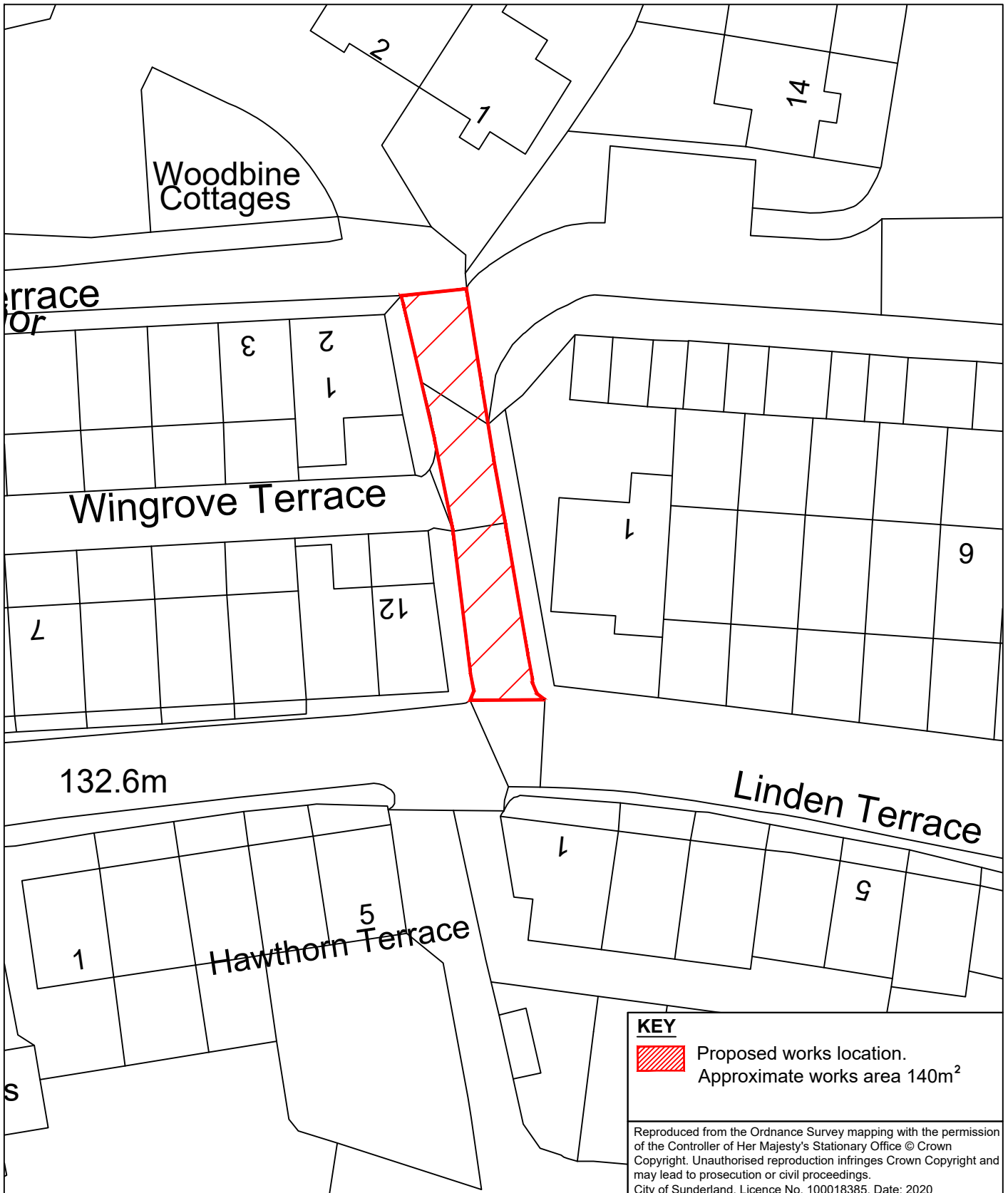
Reproduced from the Ordnance Survey mapping with the permission of the Controller of Her Majesty's Stationary Office © Crown Copyright. Unauthorised reproduction infringes Crown Copyright and may lead to prosecution or civil proceedings.
 City of Sunderland. Licence No. 100018385. Date: 2020


Sunderland City Council

Infrastructure, Planning and Transportation,
 City Development,
 Jack Crawford House,
 Commercial Road,
 Sunderland
 SR2 8QR
 Telephone: 0191 520 5555
 Web: www.sunderland.gov.uk

PROJECT HIGHWAY MAINTENANCE PROGRAMME 2022/2023 MAINTENANCE SCHEME		
TITLE WARKWORTH CLOSE		WARD WASHINGTON SOUTH
PROJECT LEADER G. CARR		
DRAWN BY GS	CHECKED BY -	APPROVED BY -
DATE FEBRUARY 2021	SCALE 1:2100	SHEET SIZE A4
DRAWING No. 10/HM/202223/285		REVISION 0





KEY
 Proposed works location.
 Approximate works area 140m²

Reproduced from the Ordnance Survey mapping with the permission of the Controller of Her Majesty's Stationary Office © Crown Copyright. Unauthorised reproduction infringes Crown Copyright and may lead to prosecution or civil proceedings.
 City of Sunderland. Licence No. 100018385. Date: 2020

Sunderland City Council

Infrastructure, Planning and Transportation,
 City Development,
 Jack Crawford House,
 Commercial Road,
 Sunderland
 SR2 8QR
 Telephone: 0191 520 5555
 Web: www.sunderland.gov.uk

PROJECT HIGHWAY MAINTENANCE PROGRAMME 2022/2023 MAINTENANCE SCHEME		
TITLE WINGROVE TERRACE		WARD WASHINGTON WEST
PROJECT LEADER G. CARR		
DRAWN BY GS	CHECKED BY -	APPROVED BY -
DATE DECEMBER 2020	SCALE 1:400	SHEET SIZE A4
DRAWING No. 10/HM/202223/286		REVISION 0

NORTH

