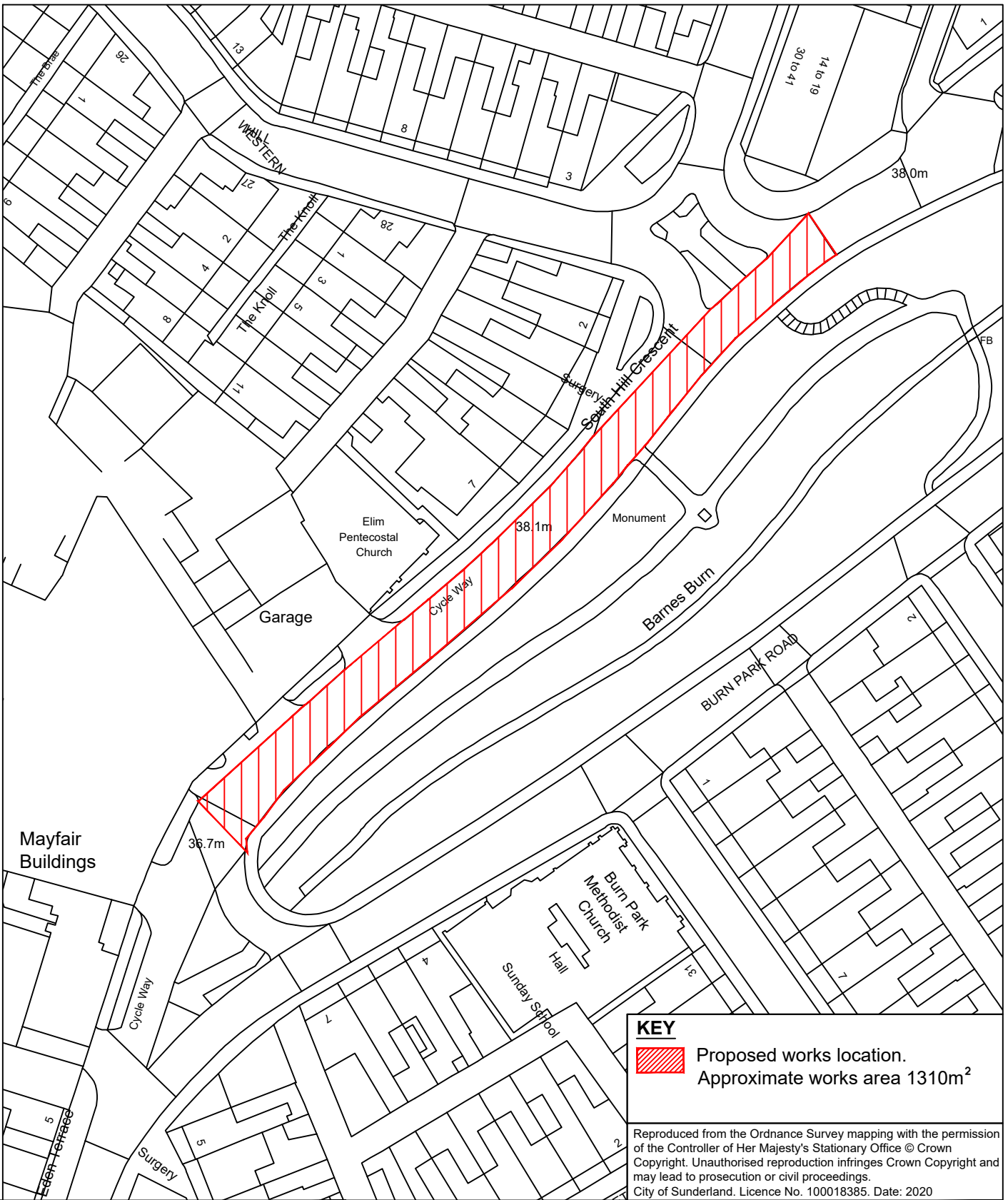



EAST MAINTENANCE SCHEMES 2022 - 2023

EAST

- 37 A690 DURHAM ROAD (MAYFAIR GARAGE)
- 38 A690 DURHAM ROAD (RIVERSDALE TERRACE)
- 39 A690 DURHAM ROAD (DUNELM)
- 40 B1286 SILKSWORTH WAY
- 41B1405 TOLL BAR ROAD (GYRATORY)
- 42B1405 TOLL BAR ROAD (B&M RBT)
- 43C514 TUNSTALL ROAD (STRAWBERRY BANK)
- 44 C517 BURDON LANE
- 45 C555 FAWCETT STREET
- 46 C556 ATHENAEUM STREET
- 47 BISHOP'S WAY
- 48 CHANTRY CLOSE
- 49 MELGARVE DRIVE
- 50 MIDGELEY DRIVE
- 51 MOORSIDE ROAD
- 52 MORPETH DRIVE
- 53 NEWSTEAD SQUARE
- 54 SHARPLEY GOLF COURSE/OLD BURDON FARM ACCESS ROAD
- 55 BALMORAL TERRACE SOUTH
- 56 CORPORATION ROAD
- 57 FAWCETT STREET EAST BACK
- 58 NILE STREET PHASE 1
- 59 NILE STREET PHASE 2
- 60 FOYLE STREET EAST BACK
- 61 ST LEONARD'S PHASE 1
- 62 ST. LEONARD'S PHASE 2
- 63 SALISBURY STREET PHASE 1
- 64 SALISBURY STREET PHASE 2
- 65 TOWARD ROAD
- 66 VILLETTE ROAD
- 67 ASHWOOD STREET
- 68 CLIFFORD STREET
- 69 CLOSE STREET
- 70 DUNELM WEST BACK
- 71 GILSLAND STREET
- 72 GILSLAND STREET EAST BACK
- 73 HAWTHORN STREET EAST BACK
- 74 SHAKESPEARE TERRACE
- 75 BLACK ROAD/RYE VIEW ROAD
- 76 GREY TERRACE REAR
- 77 ORKNEY DRIVE PHASE 1
- 78 ORKNEY DRIVE PHASE 2
- 79 RYHOPE STREET REAR
- 80 SEAHAM ROAD
- 81 STRONSAY CLOSE
- 82WILLIAMS TERRACE REAR
- 83 ALEXANDRA PARK
- 84 AZALEA TERRACE EAST BACK
- 85 AZALEA TERRACE WEST BACK
- 86 BELFORD ROAD
- 87 BELLE VUE ROAD
- 88 BRIERY VALE ROAD
- 89 CROSSLEA AVENUE
- 90 HELVELLYN ROAD ROUNDABOUT
- 91 LOUGHBOROUGH AVENUE
- 92 LUDLOW ROAD
- 93 STANNINGTON GROVE
- 94WOODSTOCK AVENUE
- 258 ESPLANADE WEST/THE ELMS (REAR)
- 259 MARY STREET
- 260 OTTO TERRACE (BACK)
- 261 STOCKTON ROAD





KEY
 Proposed works location.
 Approximate works area 1310m²

Reproduced from the Ordnance Survey mapping with the permission of the Controller of Her Majesty's Stationary Office © Crown Copyright. Unauthorised reproduction infringes Crown Copyright and may lead to prosecution or civil proceedings.
 City of Sunderland. Licence No. 100018385. Date: 2020

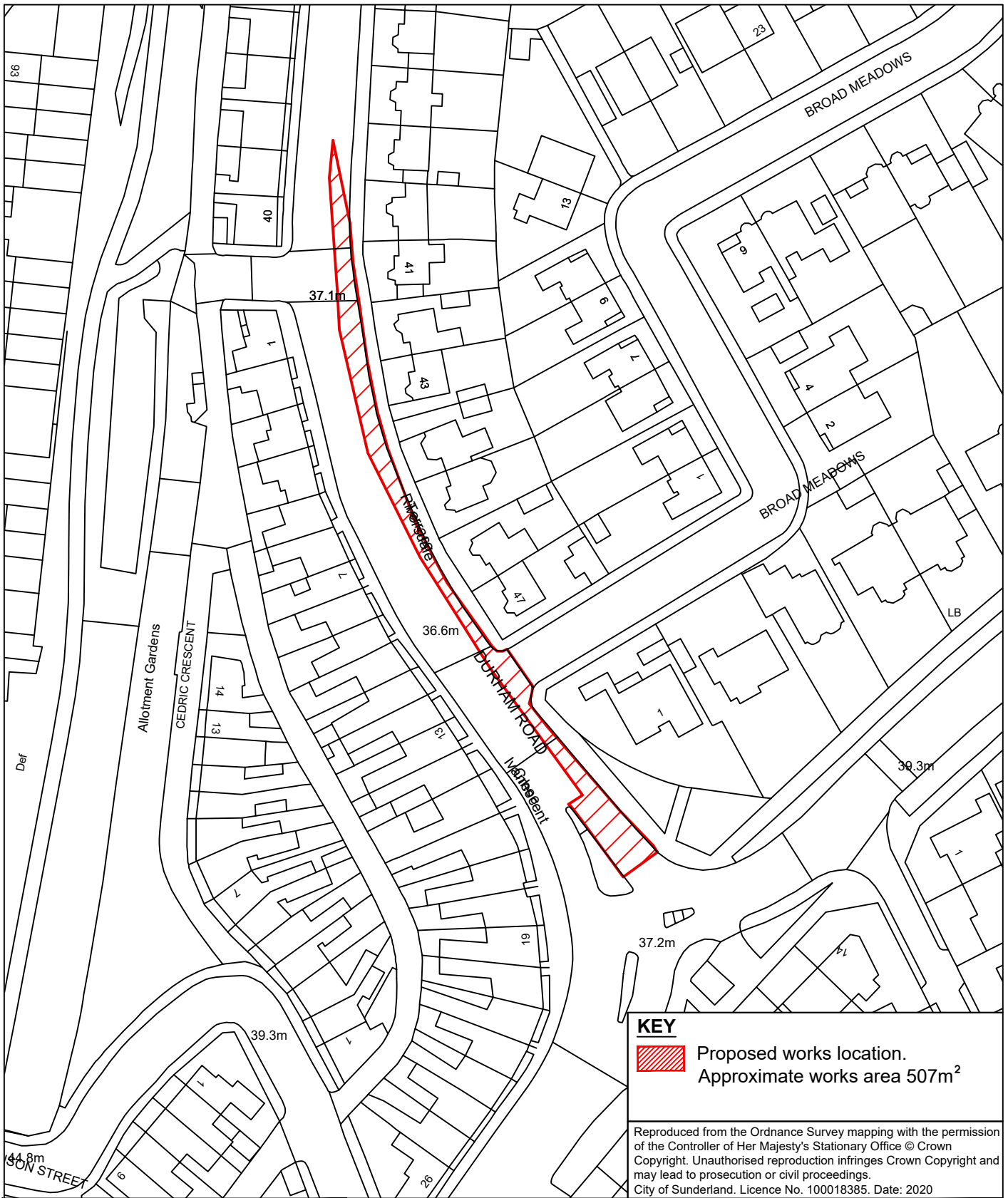
Sunderland City Council


Infrastructure, Planning and Transportation,
 City Development,
 Jack Crawford House,
 Commercial Road,
 Sunderland
 SR2 8QR
 Telephone: 0191 520 5555
 Web: www.sunderland.gov.uk

PROJECT HIGHWAY MAINTENANCE PROGRAMME 2022/2023 MAINTENANCE SCHEME		
TITLE A690 DURHAM ROAD (MAYFAIR GARAGE)		WARD MILLFIELD
PROJECT LEADER G. CARR		
DRAWN BY GS	CHECKED BY -	APPROVED BY -
DATE 03/2022	SCALE 1:500	SHEET SIZE A4
DRAWING No. 10/HM/202223/037		REVISION 0

NORTH





KEY
 Proposed works location.
 Approximate works area 507m²

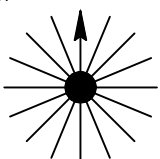
Reproduced from the Ordnance Survey mapping with the permission of the Controller of Her Majesty's Stationary Office © Crown Copyright. Unauthorised reproduction infringes Crown Copyright and may lead to prosecution or civil proceedings.
 City of Sunderland. Licence No. 100018385. Date: 2020

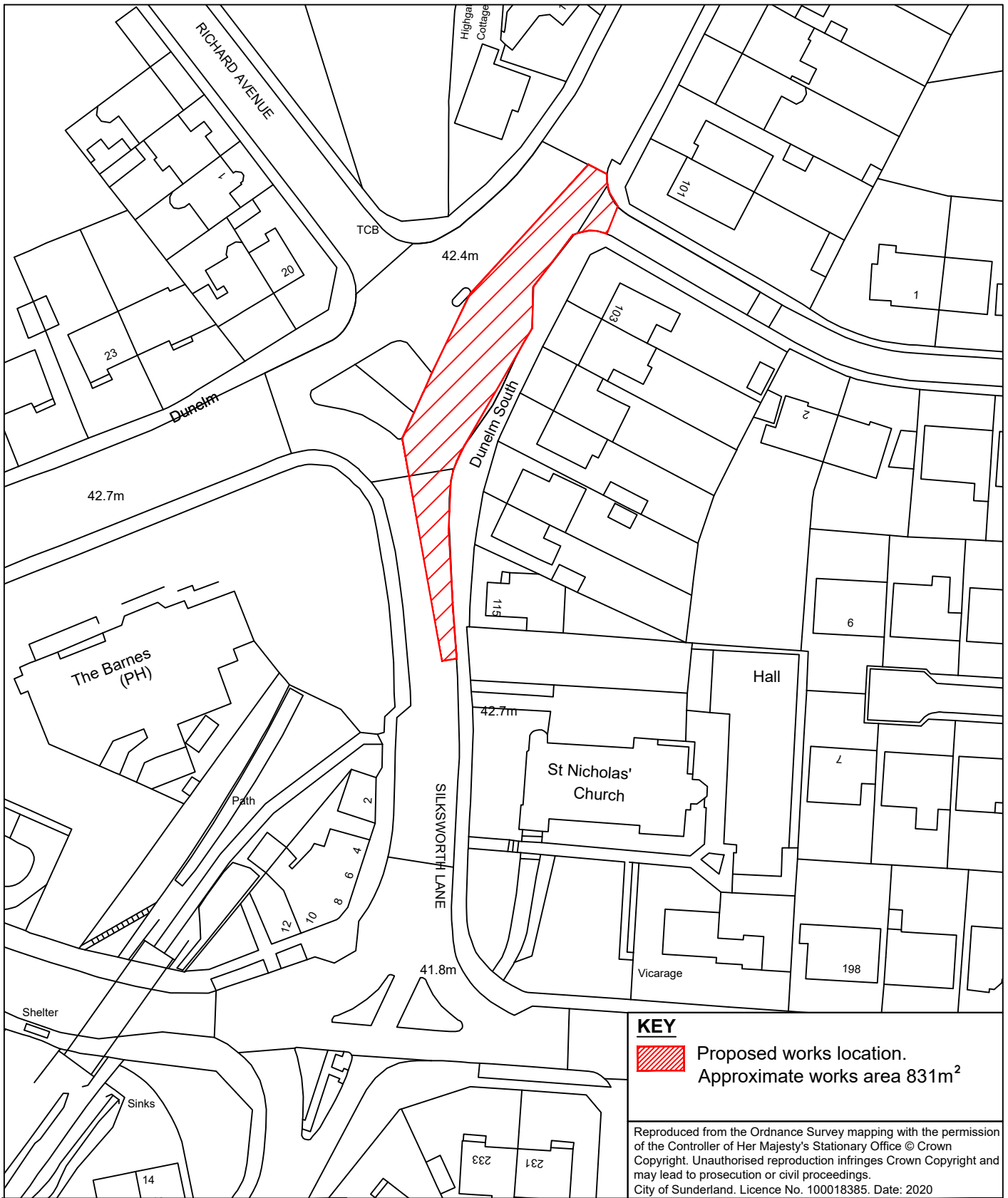
Sunderland City Council


Infrastructure, Planning and Transportation,
 City Development,
 Jack Crawford House,
 Commercial Road,
 Sunderland
 SR2 8QR
 Telephone: 0191 520 5555
 Web: www.sunderland.gov.uk

PROJECT HIGHWAY MAINTENANCE PROGRAMME 2022/2023 MAINTENANCE SCHEME		
TITLE A690 DURHAM ROAD (RIVERSDALE TERRACE)		WARD MILLFIELD
PROJECT LEADER G. CARR		
DRAWN BY GS	CHECKED BY -	APPROVED BY -
DATE 03/2022	SCALE 1:1000	SHEET SIZE A4
DRAWING No. 10/HM/202223/038		REVISION 0

NORTH



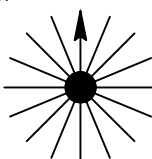


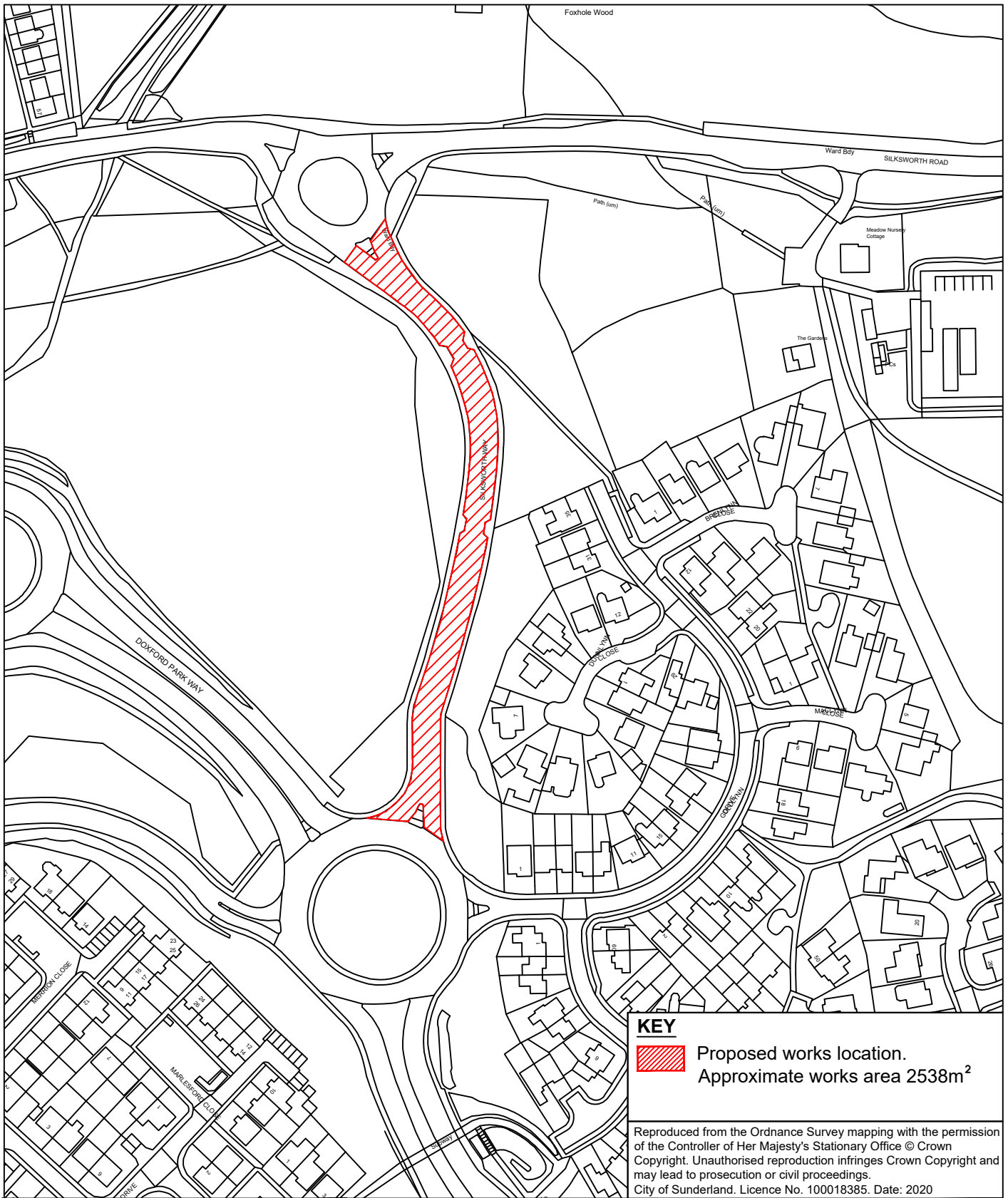
KEY
 Proposed works location.
 Approximate works area 831m²


Reproduced from the Ordnance Survey mapping with the permission of the Controller of Her Majesty's Stationary Office © Crown Copyright. Unauthorised reproduction infringes Crown Copyright and may lead to prosecution or civil proceedings.
 City of Sunderland. Licence No. 100018385. Date: 2020

Sunderland City Council

Infrastructure, Planning and Transportation,
 City Development,
 Jack Crawford House,
 Commercial Road,
 Sunderland
 SR2 8QR
 Telephone: 0191 520 5555
 Web: www.sunderland.gov.uk

PROJECT			HIGHWAY MAINTENANCE PROGRAMME 2022/2023 MAINTENANCE SCHEME		
TITLE			A690 DURHAM ROAD (DUNELM)		WARD ST MICHAELS
PROJECT LEADER G. CARR			NORTH 		
DRAWN BY GS	CHECKED BY -	APPROVED BY -			
DATE 03/2022	SCALE 1:1000	SHEET SIZE A4			
DRAWING No. 10/HM/202223/039		REVISION 0			

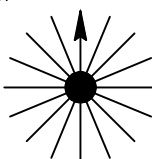


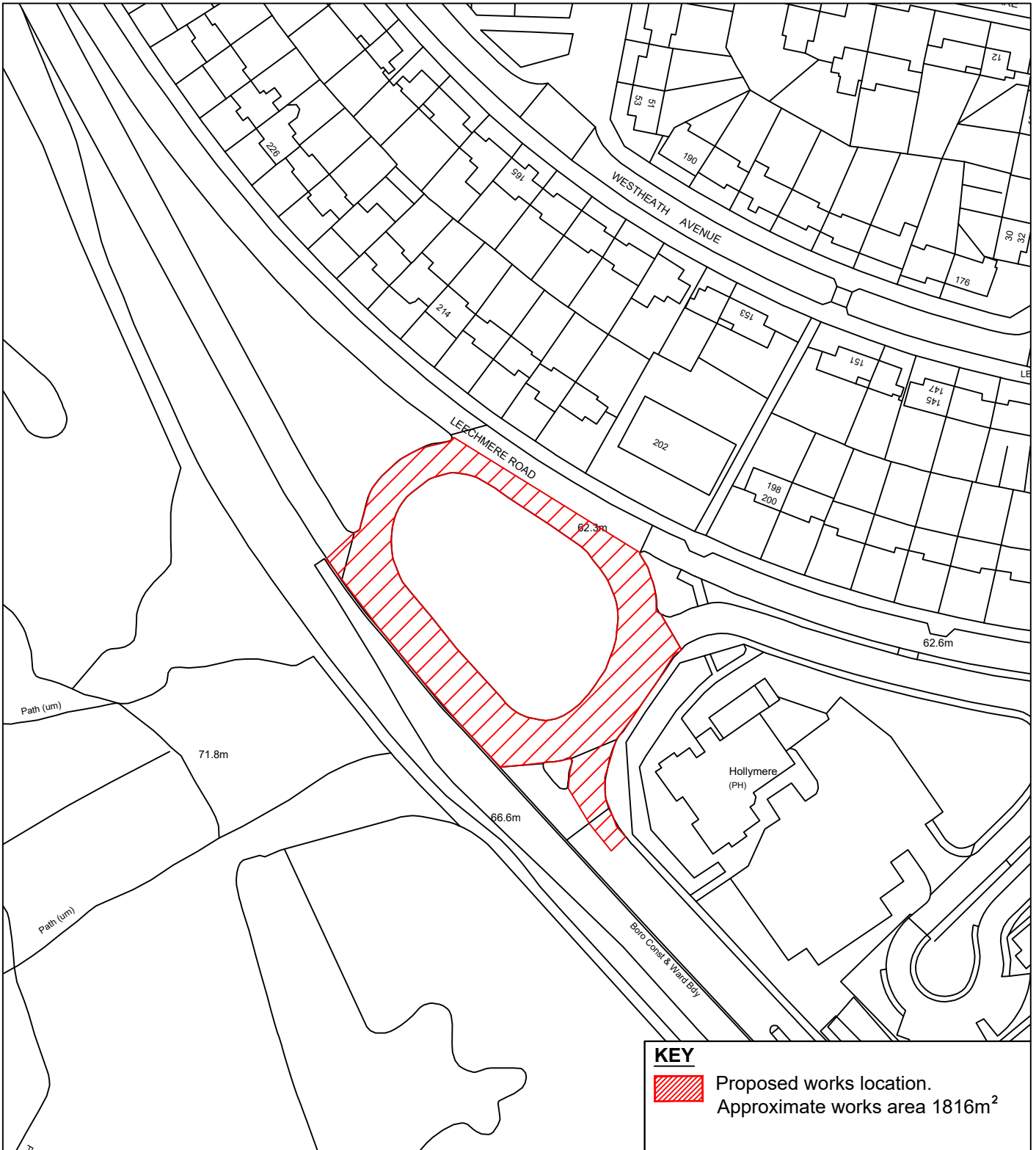
KEY
 Proposed works location.
 Approximate works area 2538m²

Reproduced from the Ordnance Survey mapping with the permission of the Controller of Her Majesty's Stationary Office © Crown Copyright. Unauthorised reproduction infringes Crown Copyright and may lead to prosecution or civil proceedings. City of Sunderland. Licence No. 100018385. Date: 2020


Sunderland City Council

Infrastructure, Planning and Transportation,
 City Development,
 Jack Crawford House,
 Commercial Road,
 Sunderland
 SR2 8QR
 Telephone: 0191 520 5555
 Web: www.sunderland.gov.uk

PROJECT			HIGHWAY MAINTENANCE PROGRAMME 2022/2023 MAINTENANCE SCHEME			
TITLE			WARD			
B1286 SILKSWORTH WAY			ST MICHAELS			
PROJECT LEADER			NORTH			
G. CARR						
DRAWN BY	CHECKED BY	APPROVED BY				
GS	-	-				
DATE	SCALE	SHEET SIZE				
03/2022	1:2000	A4				
DRAWING No.			REVISION			
10/HM/202223/040			0			



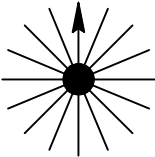
KEY

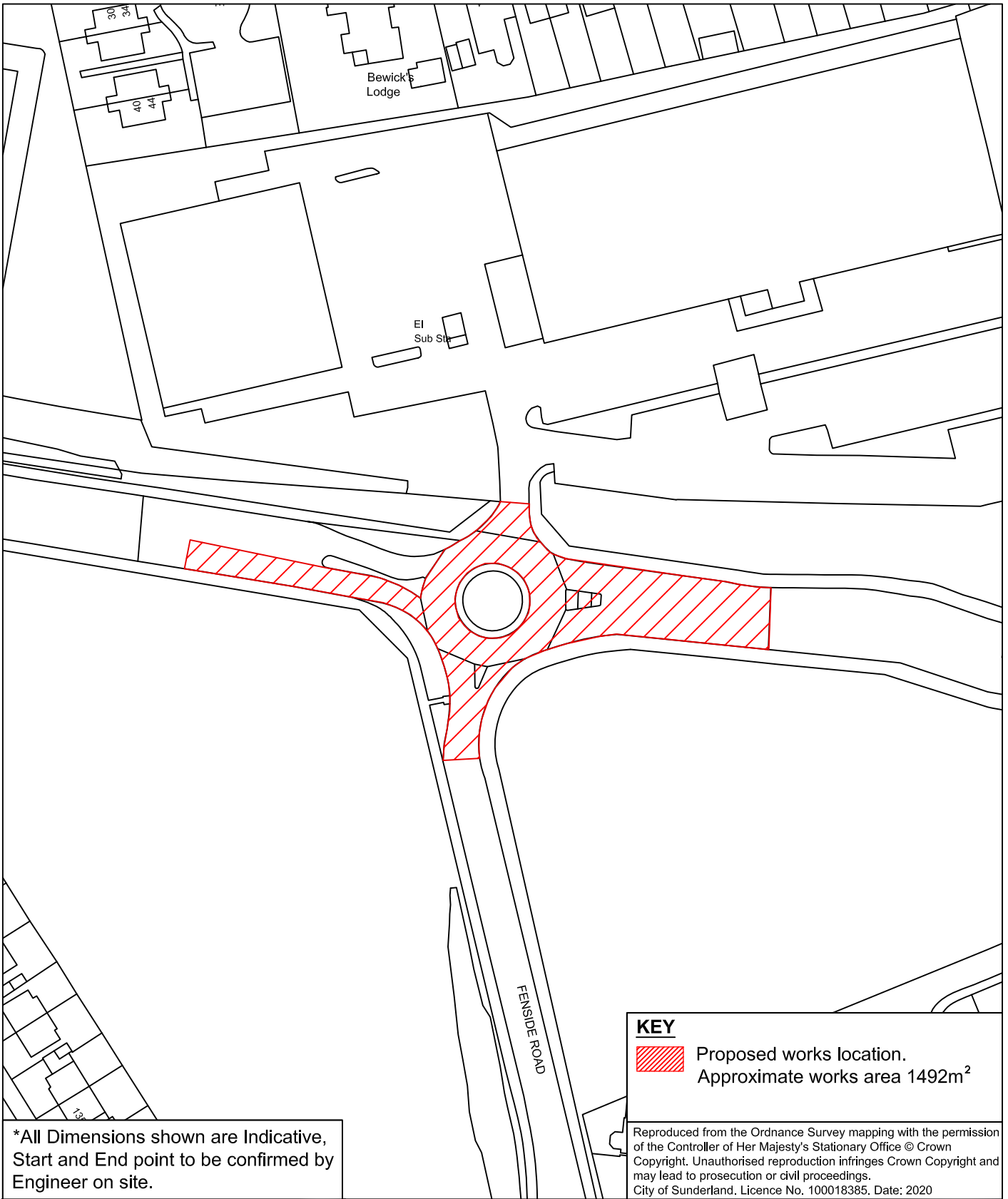
 Proposed works location.
Approximate works area 1816m²


Reproduced from the Ordnance Survey mapping with the permission of the Controller of Her Majesty's Stationary Office © Crown Copyright. Unauthorised reproduction infringes Crown Copyright and may lead to prosecution or civil proceedings.
City of Sunderland. Licence No. 100018385. Date: 2020

Sunderland City Council

Infrastructure, Planning and Transportation,
City Development,
Jack Crawford House,
Commercial Road,
Sunderland
SR2 8QR
Telephone: 0191 520 5555
Web: www.sunderland.gov.uk

PROJECT HIGHWAY MAINTENANCE PROGRAMME 2022/2023 MAINTENANCE SCHEME		
TITLE TOLL BAR / LEECHMERE GYRATORY		WARD RYHOPE
PROJECT LEADER G. CARR		NORTH 
DRAWN BY GS	CHECKED BY -	
DATE 01/2022	SCALE 1:1200	
DRAWING No. 10/HM/202223/041		
APPROVED BY -		SHEET SIZE A4
REVISION 0		



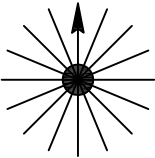
KEY
 Proposed works location.
 Approximate works area 1492m²

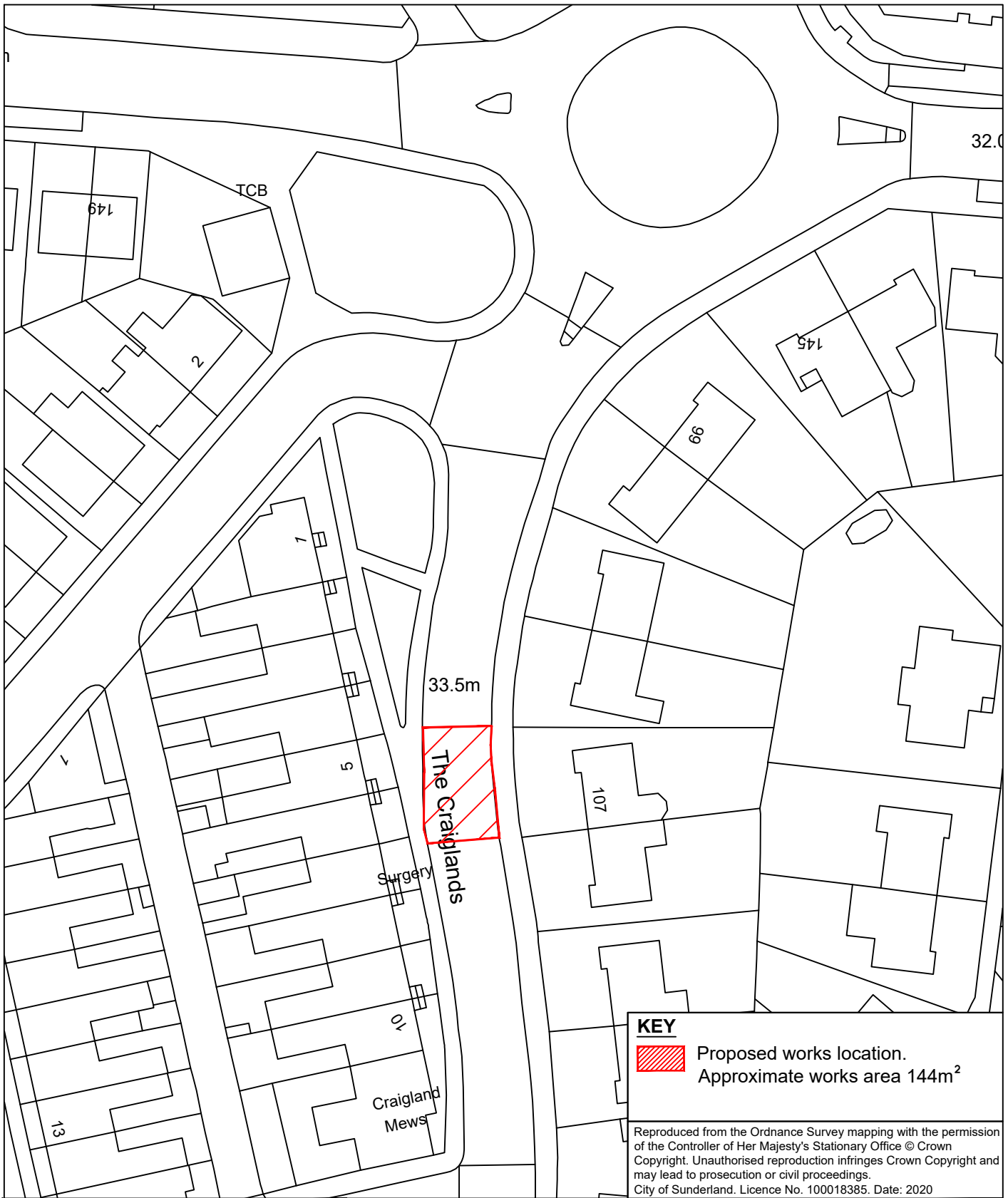
Reproduced from the Ordnance Survey mapping with the permission of the Controller of Her Majesty's Stationary Office © Crown Copyright. Unauthorised reproduction infringes Crown Copyright and may lead to prosecution or civil proceedings.
 City of Sunderland. Licence No. 100018385. Date: 2020


*All Dimensions shown are Indicative, Start and End point to be confirmed by Engineer on site.

Sunderland City Council

Infrastructure, Planning and Transportation,
 City Development,
 Jack Crawford House,
 Commercial Road,
 Sunderland
 SR2 8QR
 Telephone: 0191 520 5555
 Web: www.sunderland.gov.uk

PROJECT			HIGHWAY MAINTENANCE PROGRAMME 2022/2023 MAINTENANCE SCHEME		
TITLE			WARD		
TOLL BAR ROAD			Ryhope		
PROJECT LEADER			NORTH		
G. CARR					
DRAWN BY	CHECKED BY	APPROVED BY			
GS	-	-			
DATE	SCALE	SHEET SIZE			
13/12/2021	1:1000	A4	REVISION		
DRAWING No.			0		
10/HM/202223/****					

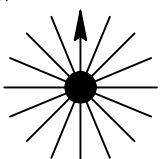


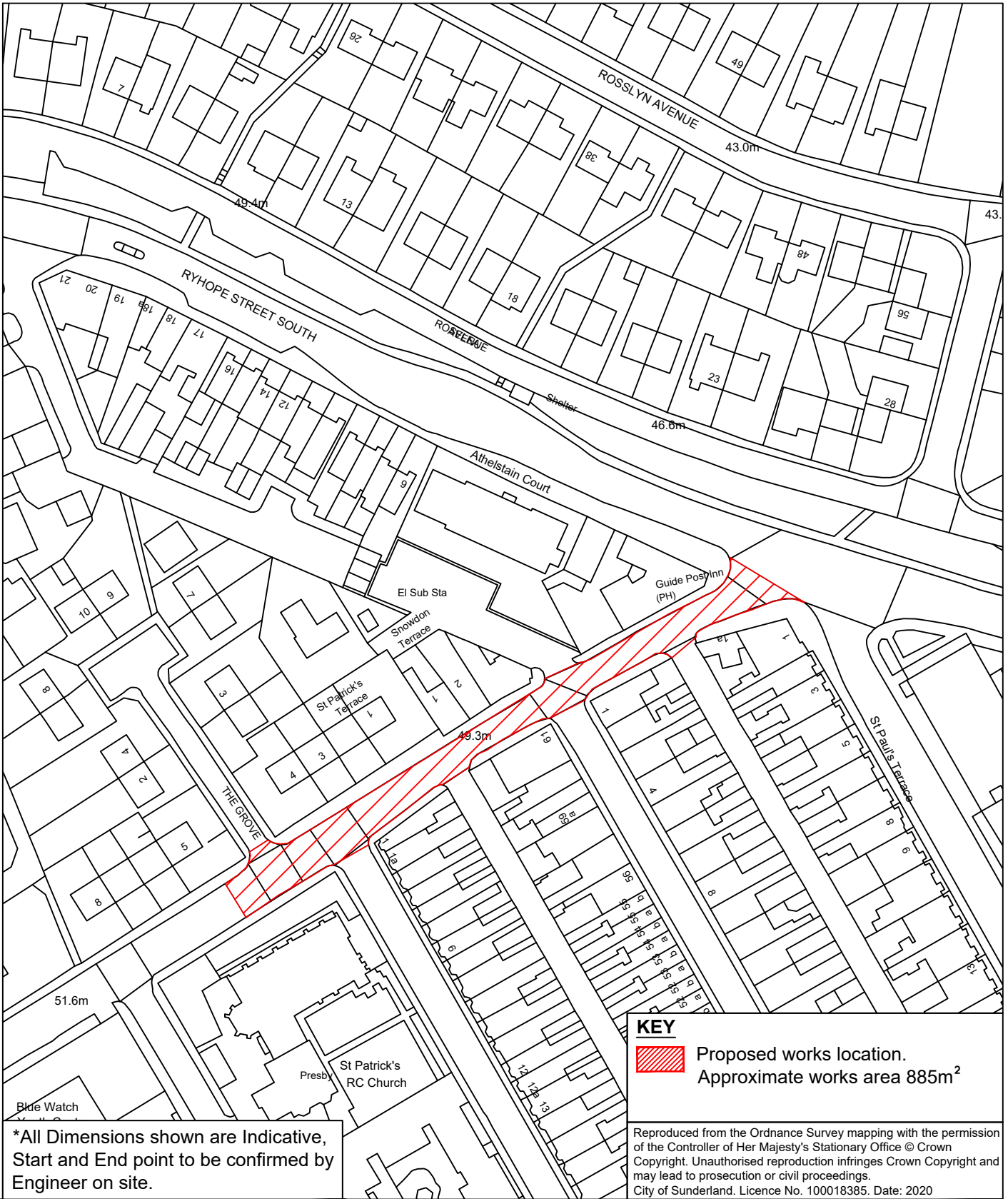
KEY
 Proposed works location.
 Approximate works area 144m²

Reproduced from the Ordnance Survey mapping with the permission of the Controller of Her Majesty's Stationary Office © Crown Copyright. Unauthorised reproduction infringes Crown Copyright and may lead to prosecution or civil proceedings.
 City of Sunderland. Licence No. 100018385. Date: 2020



Sunderland
 City Council

Infrastructure, Planning and Transportation,
 City Development,
 Jack Crawford House,
 Commercial Road,
 Sunderland
 SR2 8QR
 Telephone: 0191 520 5555
 Web: www.sunderland.gov.uk

PROJECT			HIGHWAY MAINTENANCE PROGRAMME 2022/2023 MAINTENANCE SCHEME				
TITLE		WARD		NORTH 			
TUNSTALL ROAD (STRAWBERRY BANK)		ST MICHAELS					
PROJECT LEADER							
G. CARR							
DRAWN BY	CHECKED BY	APPROVED BY					
GS	-	-					
DATE	SCALE	SHEET SIZE					
03/2022	1:1100	A4					
DRAWING No.		REVISION					
10/HM/202223/043		0					



KEY

 Proposed works location.
Approximate works area 885m²

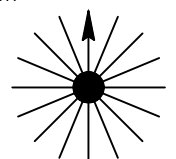
Reproduced from the Ordnance Survey mapping with the permission of the Controller of Her Majesty's Stationary Office © Crown Copyright. Unauthorised reproduction infringes Crown Copyright and may lead to prosecution or civil proceedings.
City of Sunderland. Licence No. 100018385. Date: 2020

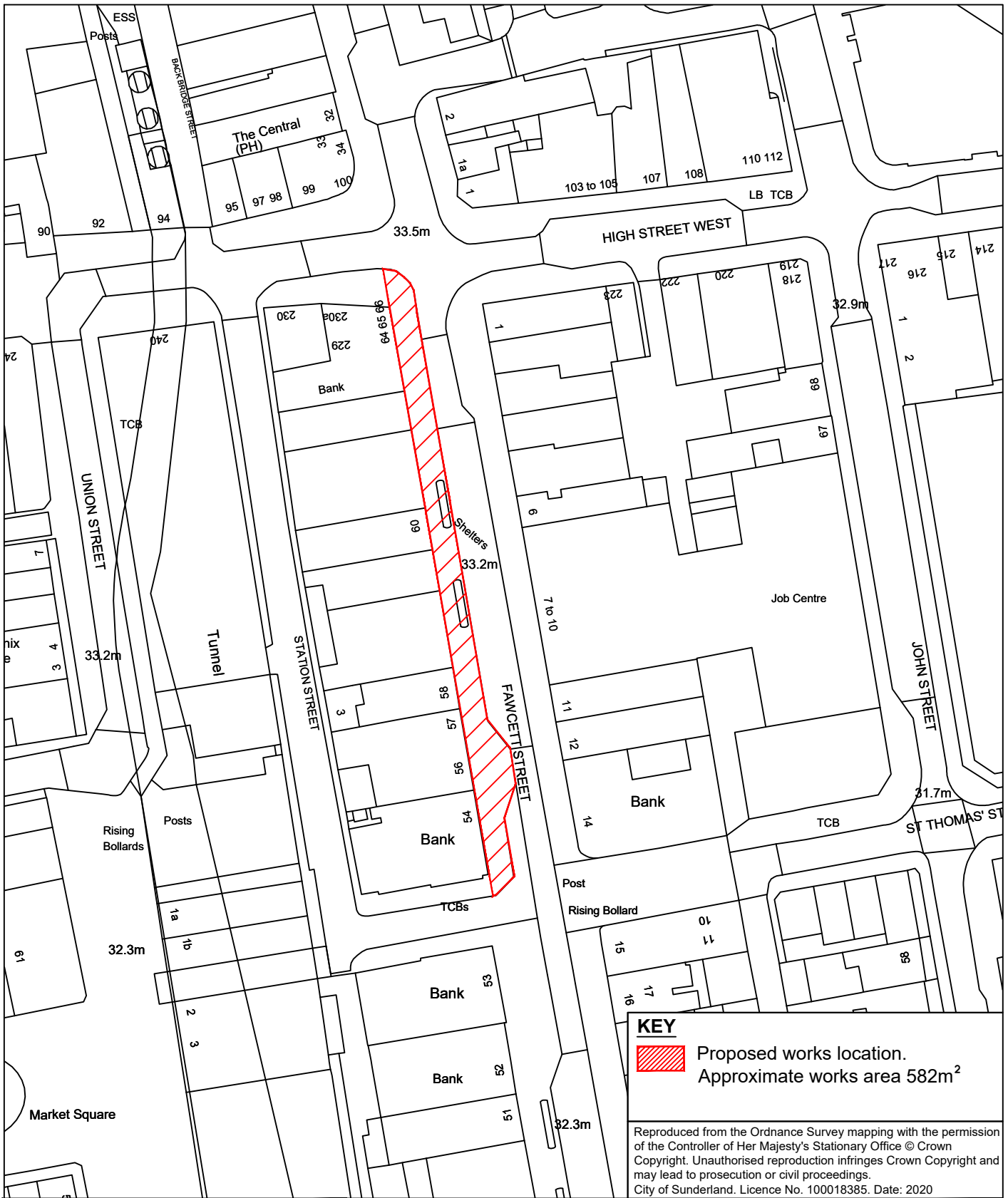
*All Dimensions shown are Indicative,
Start and End point to be confirmed by
Engineer on site.




**Sunderland
City Council**

Infrastructure, Planning and Transportation,
City Development,
Jack Crawford House,
Commercial Road,
Sunderland
SR2 8QR
Telephone: 0191 520 5555
Web: www.sunderland.gov.uk

PROJECT			HIGHWAY MAINTENANCE PROGRAMME 2022/2023 MAINTENANCE SCHEME		
TITLE		WARD			
BURDON LANE		RYHOPE			
PROJECT LEADER			NORTH		
G. CARR					
DRAWN BY	CHECKED BY	APPROVED BY			
P. Everett	-	-			
DATE	SCALE	SHEET SIZE			
04/11/2021	1:1000	A4			
DRAWING No.		REVISION			
10/HM/202223/044		0			



KEY
 Proposed works location.
 Approximate works area 582m²

Reproduced from the Ordnance Survey mapping with the permission of the Controller of Her Majesty's Stationary Office © Crown Copyright. Unauthorised reproduction infringes Crown Copyright and may lead to prosecution or civil proceedings.
 City of Sunderland. Licence No. 100018385. Date: 2020

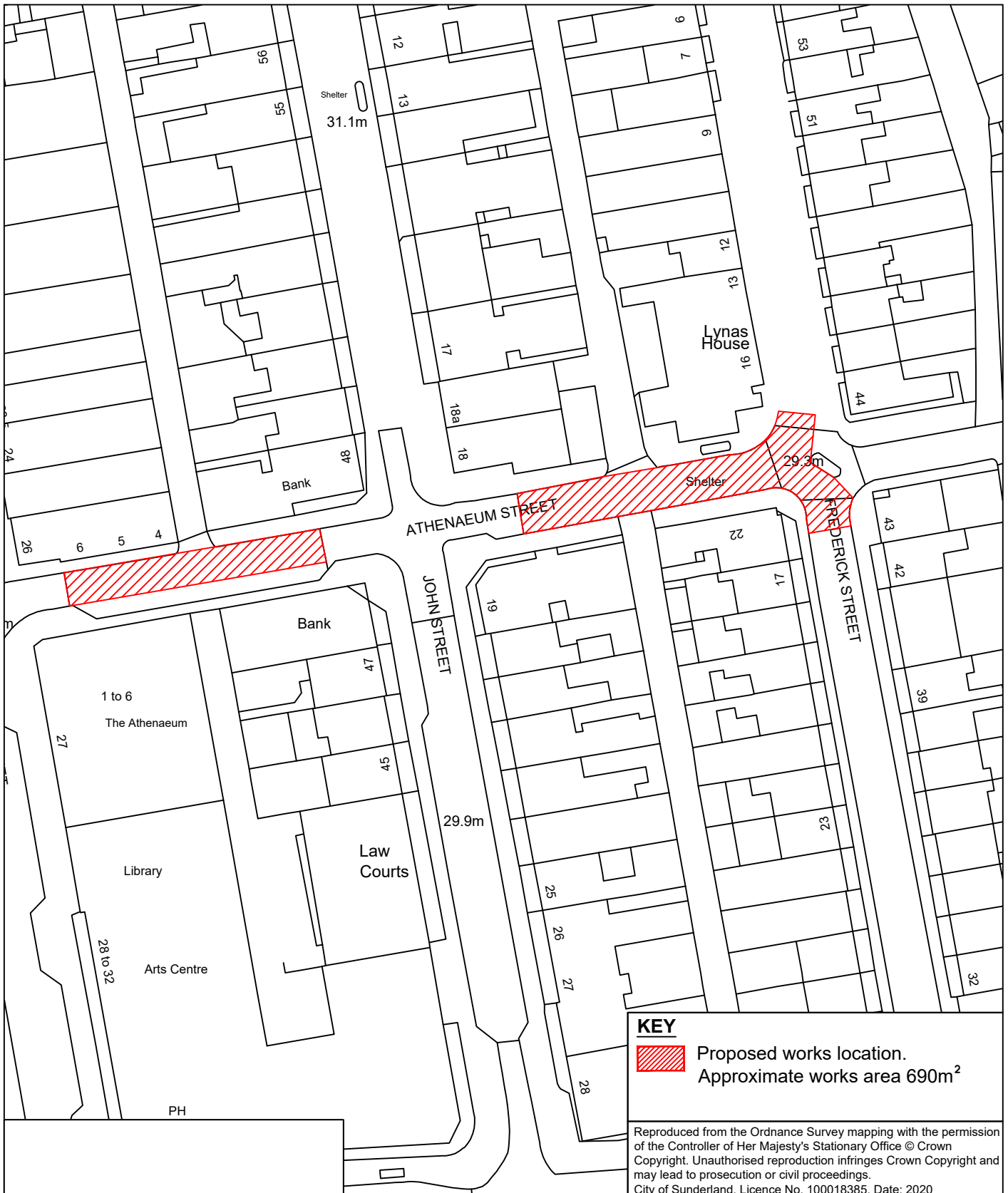
Sunderland City Council

Infrastructure, Planning and Transportation,
 City Development,
 Jack Crawford House,
 Commercial Road,
 Sunderland
 SR2 8QR
 Telephone: 0191 520 5555
 Web: www.sunderland.gov.uk

PROJECT HIGHWAY MAINTENANCE PROGRAMME 2022/2023 MAINTENANCE SCHEME		
TITLE FAWCETT STREET FOOTWAY		WARD MILLFIELD
PROJECT LEADER G. CARR		
DRAWN BY GS	CHECKED BY -	APPROVED BY -
DATE 03/2022	SCALE 1:1000	SHEET SIZE A4
DRAWING No. 10/HM/202223/045		REVISION 0

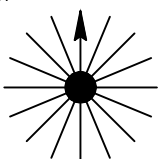
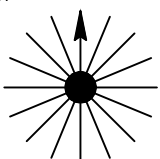
NORTH

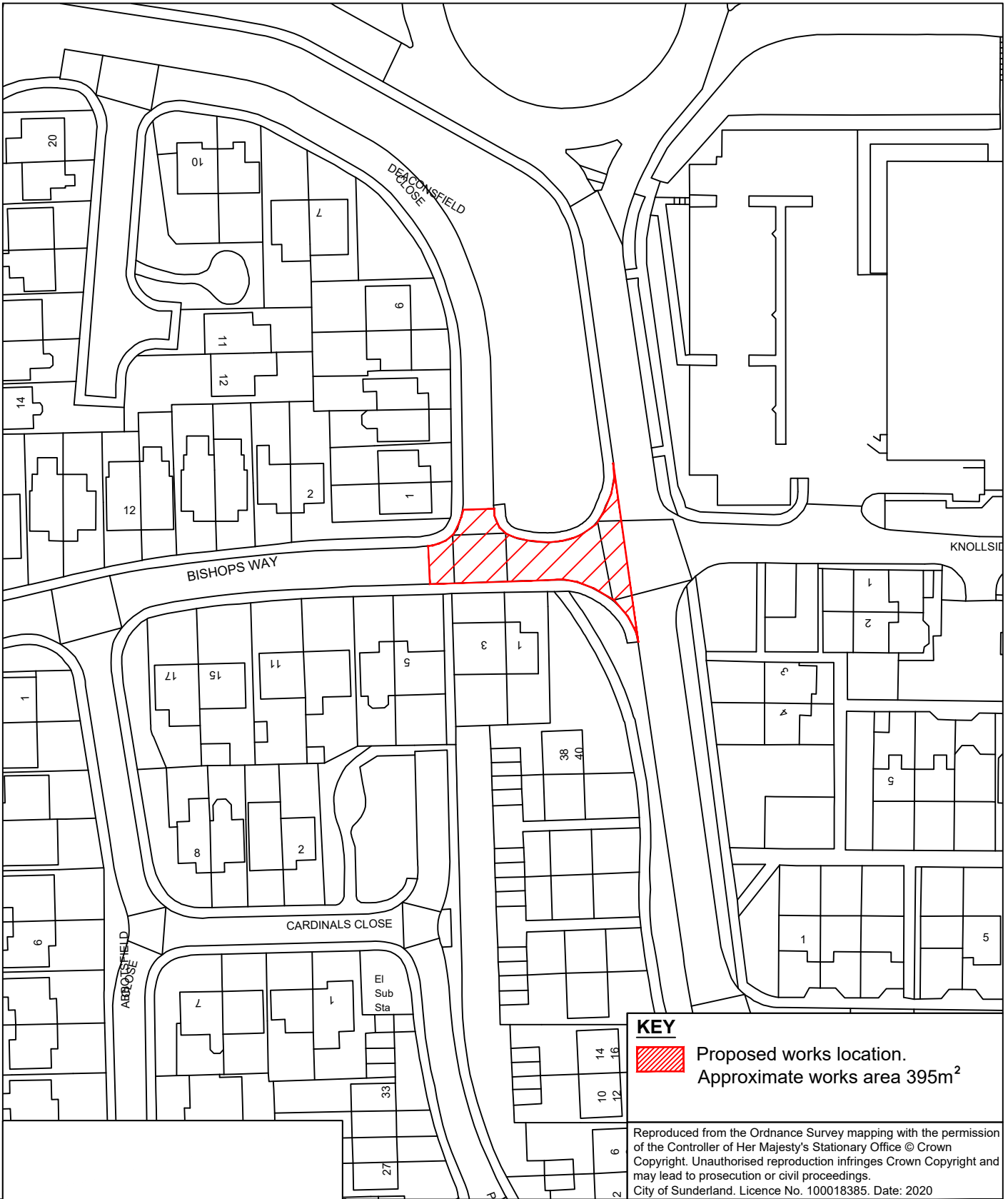






Sunderland
 City Council

Infrastructure, Planning and Transportation,
 City Development,
 Jack Crawford House,
 Commercial Road,
 Sunderland
 SR2 8QR
 Telephone: 0191 520 5555
 Web: www.sunderland.gov.uk

PROJECT			HIGHWAY MAINTENANCE PROGRAMME 2022/2023		
MAINTENANCE SCHEME			WARD		
TITLE			WARD		
ATHANEUM STREET			HENDON		
PROJECT LEADER			NORTH		
G. CARR					
DRAWN BY	CHECKED BY	APPROVED BY			
GS	-	-			
DATE	SCALE	SHEET SIZE			
01/2022	1:900	A4			
DRAWING No.		REVISION			
10/HM/202223/046		0			

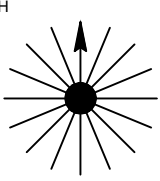


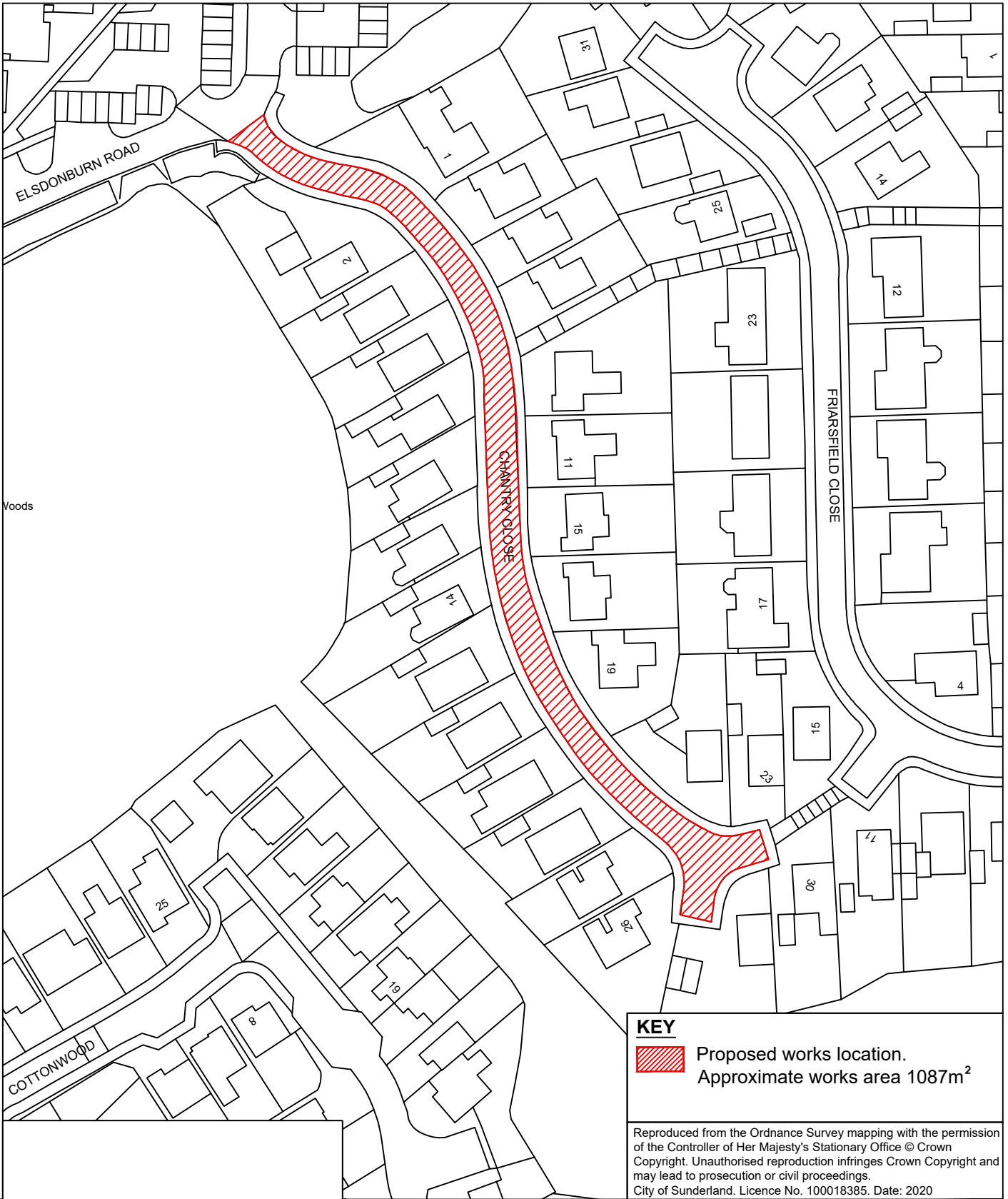
KEY
 Proposed works location.
 Approximate works area 395m²


Reproduced from the Ordnance Survey mapping with the permission of the Controller of Her Majesty's Stationary Office © Crown Copyright. Unauthorised reproduction infringes Crown Copyright and may lead to prosecution or civil proceedings.
 City of Sunderland. Licence No. 100018385. Date: 2020

Sunderland City Council

Infrastructure, Planning and Transportation,
 City Development,
 Jack Crawford House,
 Commercial Road,
 Sunderland
 SR2 8QR
 Telephone: 0191 520 5555
 Web: www.sunderland.gov.uk

PROJECT			HIGHWAY MAINTENANCE PROGRAMME 2022/2023 MAINTENANCE SCHEME		
TITLE		WARD			
BISHOPS WAY		DOXFORD			
PROJECT LEADER			NORTH		
G. CARR					
DRAWN BY	CHECKED BY	APPROVED BY			
GS	-	-			
DATE	SCALE	SHEET SIZE			
02/2022	1:1000	A4			
DRAWING No.		REVISION			
10/HM/202223/047		0			

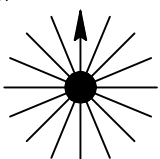


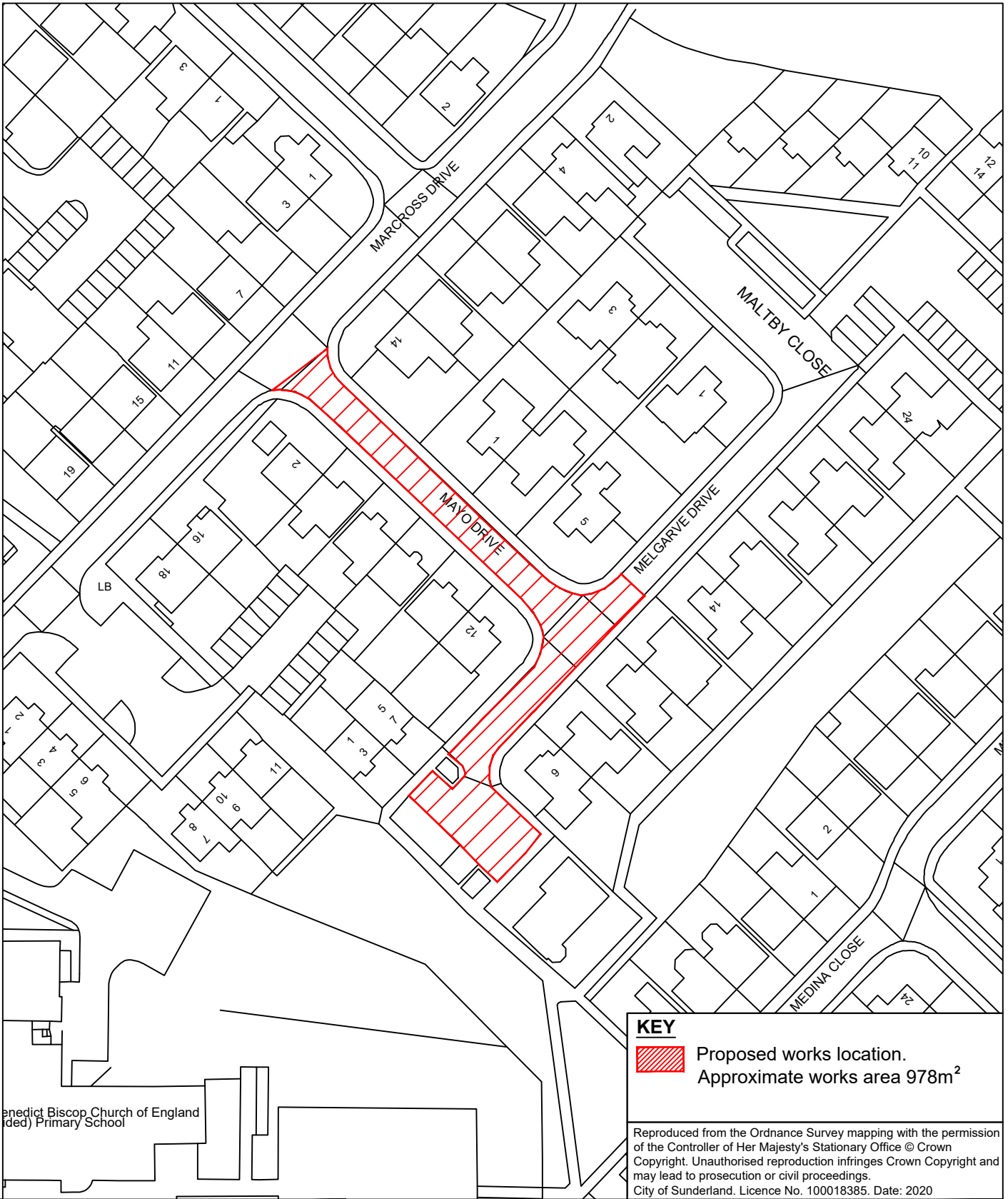
KEY
 Proposed works location.
 Approximate works area 1087m²

Reproduced from the Ordnance Survey mapping with the permission of the Controller of Her Majesty's Stationary Office © Crown Copyright. Unauthorised reproduction infringes Crown Copyright and may lead to prosecution or civil proceedings.
 City of Sunderland. Licence No. 100018385. Date: 2020


Sunderland City Council

Infrastructure, Planning and Transportation,
 City Development,
 Jack Crawford House,
 Commercial Road,
 Sunderland
 SR2 8QR
 Telephone: 0191 520 5555
 Web: www.sunderland.gov.uk

PROJECT			HIGHWAY MAINTENANCE PROGRAMME 2022/2023 MAINTENANCE SCHEME			
TITLE			WARD			
CHANTRY CLOSE			DOXFORD			
PROJECT LEADER			NORTH			
G. CARR						
DRAWN BY	CHECKED BY	APPROVED BY				
GS	-	-				
DATE	SCALE	SHEET SIZE				
01/2022	1:1000	A4				
DRAWING No.			REVISION			
10/HM/202223/048			0			



KEY

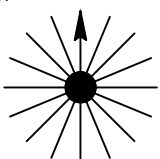
 Proposed works location.
Approximate works area 978m²

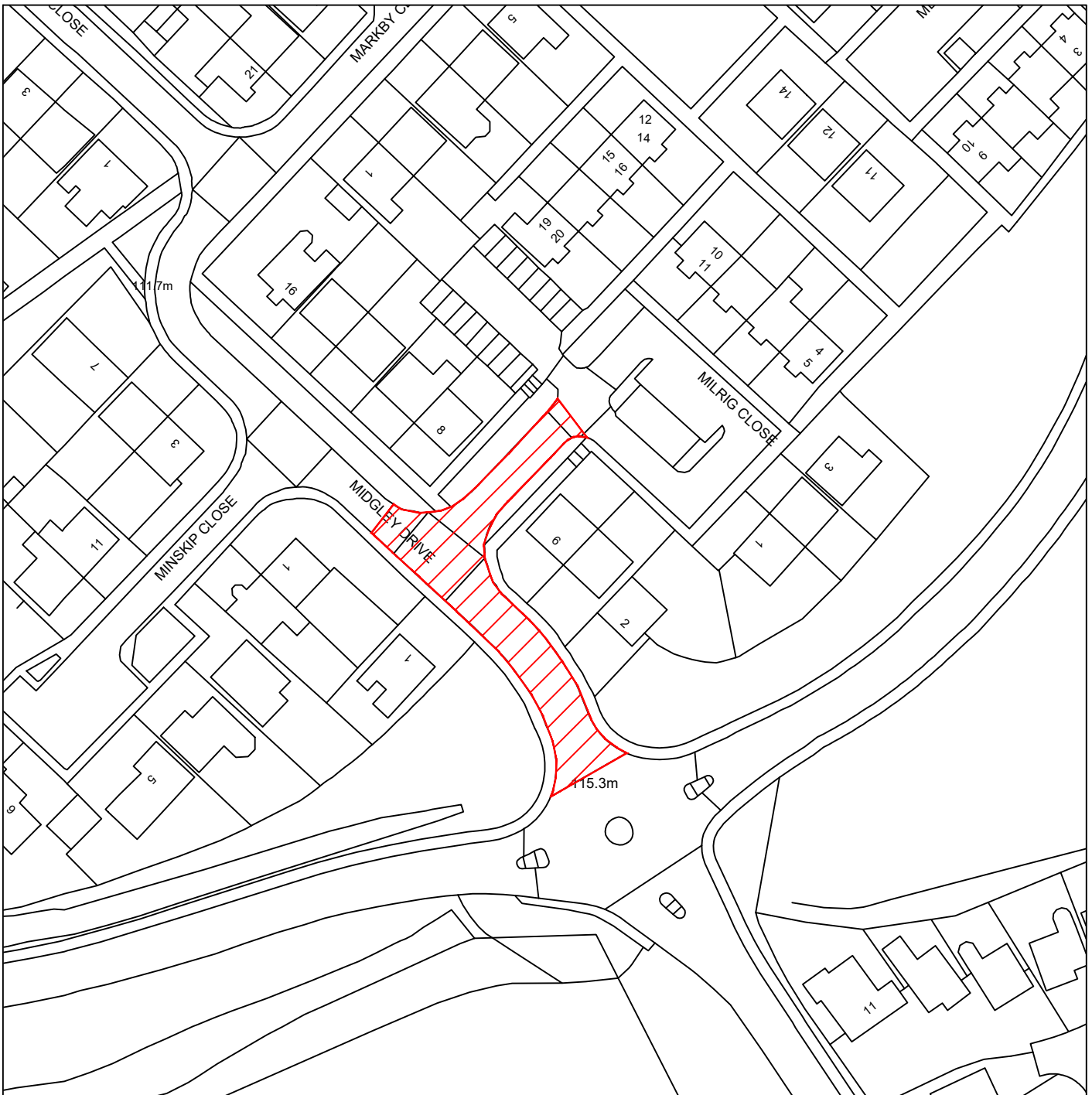
Reproduced from the Ordnance Survey mapping with the permission of the Controller of Her Majesty's Stationary Office © Crown Copyright. Unauthorised reproduction infringes Crown Copyright and may lead to prosecution or civil proceedings.
City of Sunderland. Licence No. 100018385. Date: 2020

Benedict Biscop Church of England (Aided) Primary School

Sunderland City Council

Infrastructure, Planning and Transportation,
City Development,
Jack Crawford House,
Commercial Road,
Sunderland
SR2 8QR
Telephone: 0191 520 5555
Web: www.sunderland.gov.uk

PROJECT			HIGHWAY MAINTENANCE PROGRAMME 2022/2023 MAINTENANCE SCHEME		
TITLE			WARD		
MELGARVE DRIVE INCLUDING PART OF MAYO DRIVE			DOXFORD		
PROJECT LEADER			NORTH 		
G. CARR					
DRAWN BY	CHECKED BY	APPROVED BY			
GS	-	-			
DATE	SCALE	SHEET SIZE			
03/2022	1:1000	A4			
DRAWING No.		REVISION			
10/HM/202223/049		0			



KEY

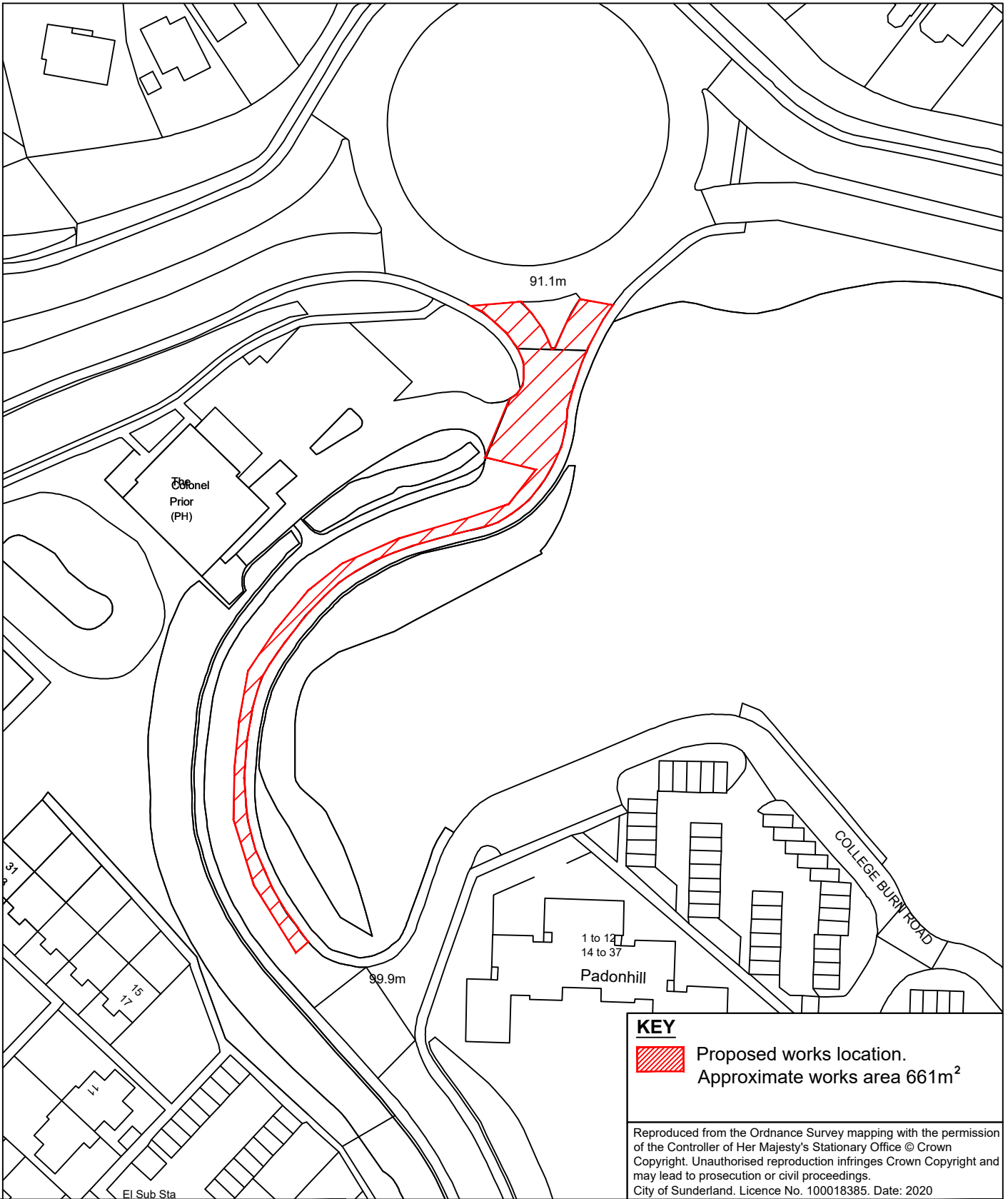
- Proposed works location.
- Approximate works area 663m²

Reproduced from the Ordnance Survey mapping with the permission of the Controller of Her Majesty's Stationary Office © Crown Copyright. Unauthorised reproduction infringes Crown Copyright and may lead to prosecution or civil proceedings.
City of Sunderland. Licence No. 100018385. Date: 2020

Sunderland
City Council

Infrastructure, Planning and Transportation,
City Development,
Jack Crawford House,
Commercial Road,
Sunderland
SR2 8QR
Telephone: 0191 520 5555
Web: www.sunderland.gov.uk

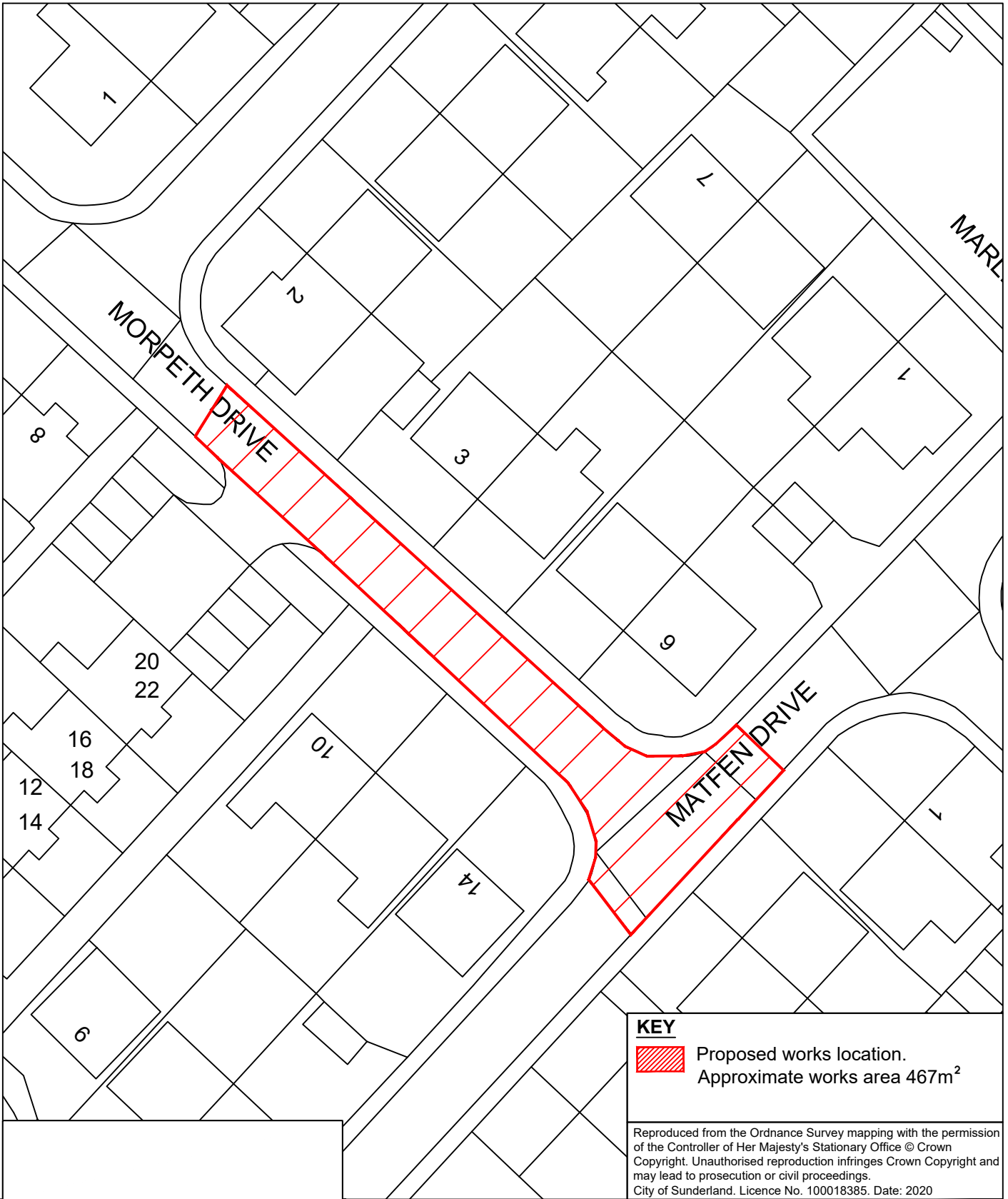
PROJECT			HIGHWAY MAINTENANCE PROGRAMME 2022/2023 MAINTENANCE SCHEME		
TITLE		WARD			
MIDGLEY DRIVE / MILLRIG CLOSE		DOXFORD			
PROJECT LEADER			NORTH 		
G. CARR					
DRAWN BY	CHECKED BY	APPROVED BY			
GS	-	-			
DATE	SCALE	SHEET SIZE			
01/2022	1:1000	A4			
DRAWING No.		REVISION			
10/HM/202223/050		0			




Sunderland City Council

Infrastructure, Planning and Transportation,
 City Development,
 Jack Crawford House,
 Commercial Road,
 Sunderland
 SR2 8QR
 Telephone: 0191 520 5555
 Web: www.sunderland.gov.uk

PROJECT			HIGHWAY MAINTENANCE PROGRAMME 2022/2023		
			MAINTENANCE SCHEME		
TITLE		WARD			
MOORSIDE ROAD		DOXFORD			
PROJECT LEADER			NORTH		
G. CARR					
DRAWN BY	CHECKED BY	APPROVED BY			
GS	-	-			
DATE	SCALE	SHEET SIZE			
03/2022	1:2000	A4			
DRAWING No.		REVISION			
10/HM/202223/040		0			

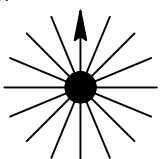


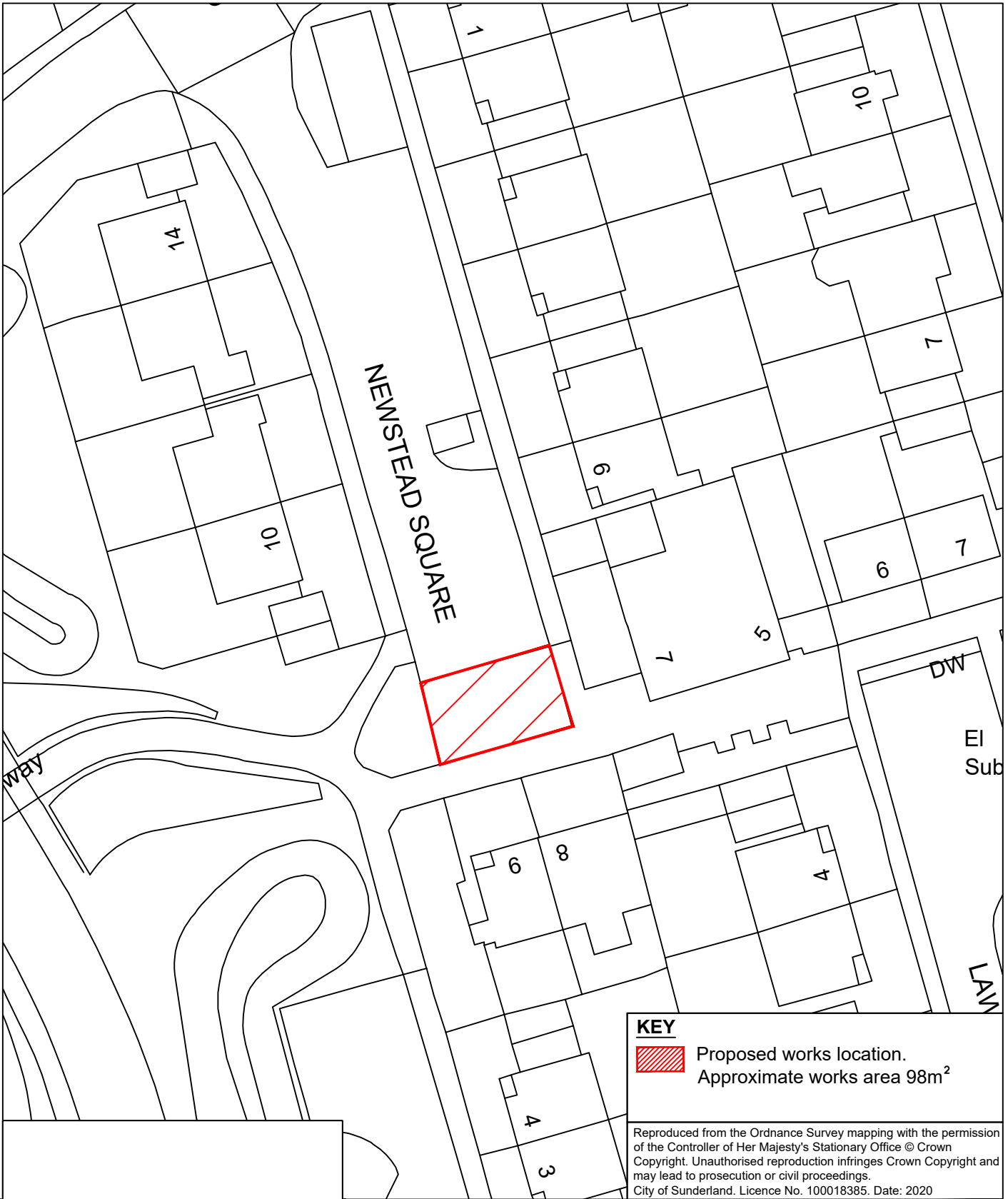
KEY
 Proposed works location.
 Approximate works area 467m²

Reproduced from the Ordnance Survey mapping with the permission of the Controller of Her Majesty's Stationary Office © Crown Copyright. Unauthorised reproduction infringes Crown Copyright and may lead to prosecution or civil proceedings.
 City of Sunderland. Licence No. 100018385. Date: 2020


Sunderland
 City Council

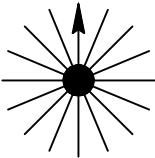
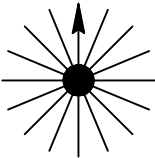
Infrastructure, Planning and Transportation,
 City Development,
 Jack Crawford House,
 Commercial Road,
 Sunderland
 SR2 8QR
 Telephone: 0191 520 5555
 Web: www.sunderland.gov.uk

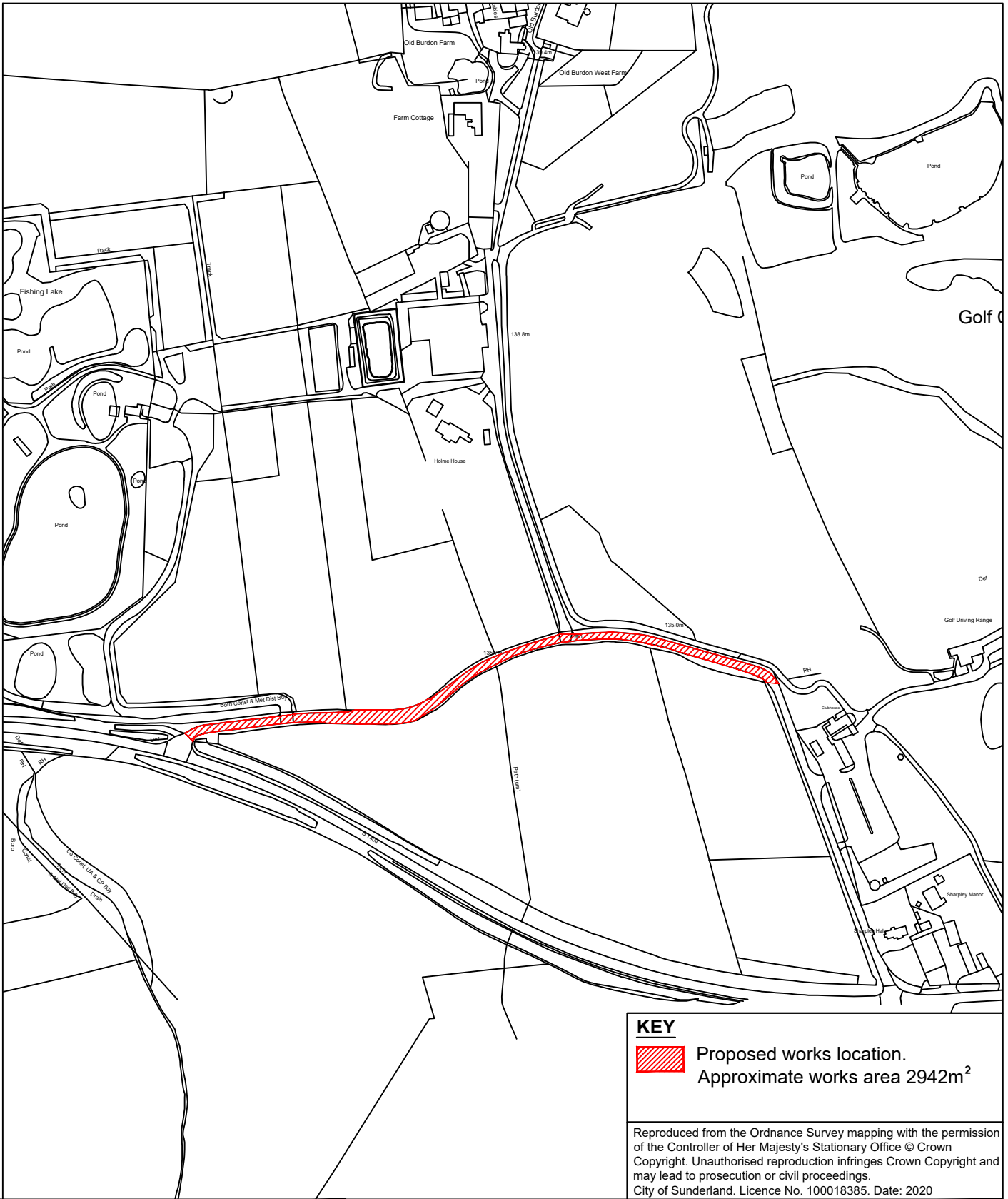
PROJECT				HIGHWAY MAINTENANCE PROGRAMME 2022/2023			
MAINTENANCE SCHEME							
TITLE			WARD				
MORPETH DRIVE			DOXFORD				
PROJECT LEADER				NORTH 			
G. CARR							
DRAWN BY	CHECKED BY	APPROVED BY					
GS	-	-					
DATE	SCALE	SHEET SIZE					
01/2022	1:1000	A4					
DRAWING No.			REVISION				
10/HM/202223/052			0				



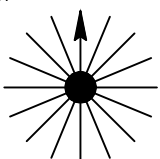

Sunderland
 City Council

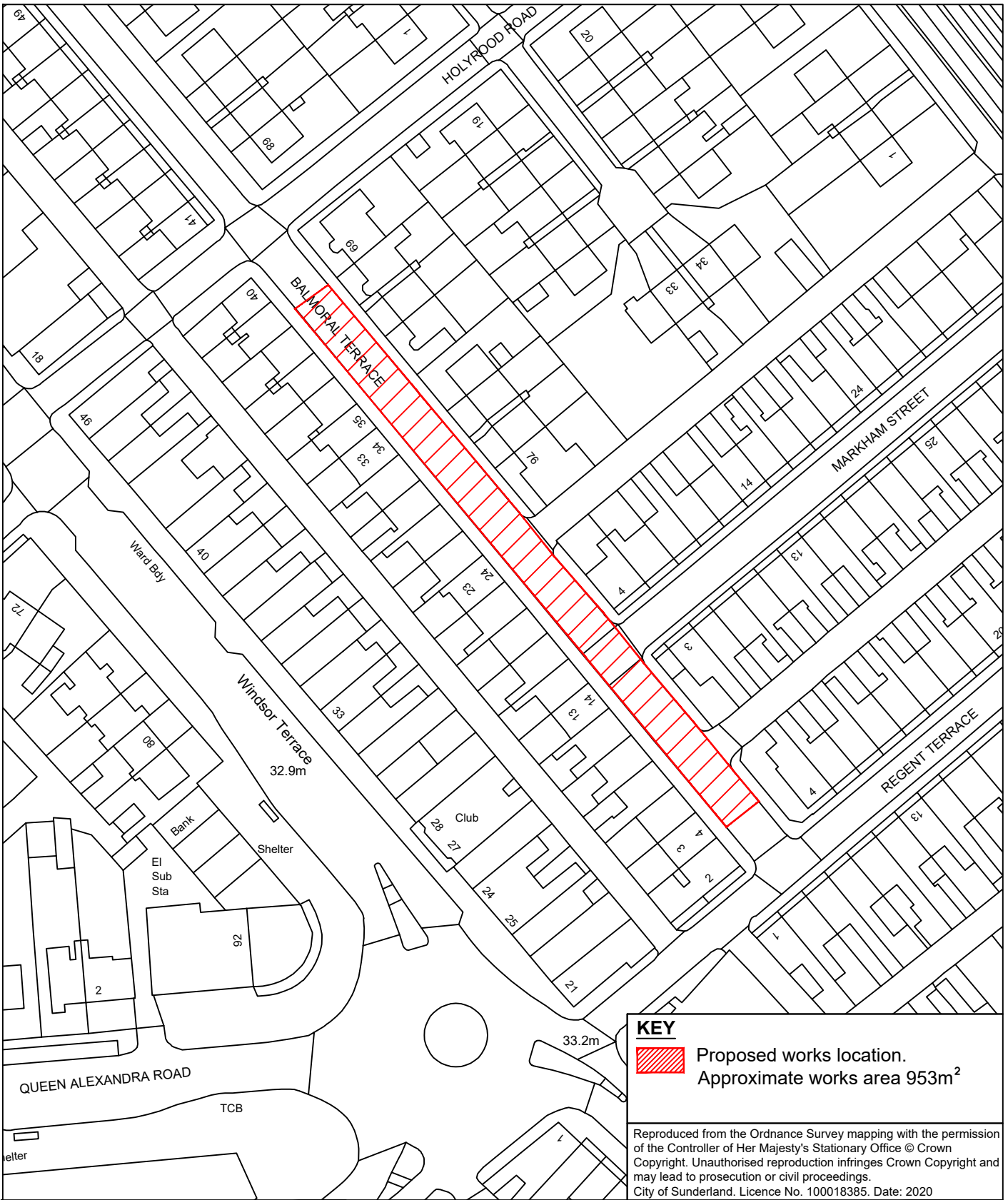
Infrastructure, Planning and Transportation,
 City Development,
 Jack Crawford House,
 Commercial Road,
 Sunderland
 SR2 8QR
 Telephone: 0191 520 5555
 Web: www.sunderland.gov.uk


PROJECT				HIGHWAY MAINTENANCE PROGRAMME 2022/2023			
MAINTENANCE SCHEME							
TITLE				WARD			
NEWSTEAD SQUARE				DOXFORD			
PROJECT LEADER				NORTH			
G. CARR							
DRAWN BY	CHECKED BY	APPROVED BY					
GS	-	-					
DATE	SCALE	SHEET SIZE					
01/2022	1:500	A4					
DRAWING No.				REVISION			
10/HM/202223/053				0			




Sunderland
 City Council
 Infrastructure, Planning and Transportation,
 City Development,
 Jack Crawford House,
 Commercial Road,
 Sunderland
 SR2 8QR
 Telephone: 0191 520 5555
 Web: www.sunderland.gov.uk

PROJECT			HIGHWAY MAINTENANCE PROGRAMME 2022/2023		
			MAINTENANCE SCHEME		
TITLE			WARD		
OLD BURDON FARM ACCESS ROAD			DOXFORD		
PROJECT LEADER					
G. CARR					
DRAWN BY	CHECKED BY	APPROVED BY			
GS	-	-			
DATE	SCALE	SHEET SIZE			
03/2022	1:1000	A4			
DRAWING No.		REVISION			
10/HM/202223/054		0			



KEY
 Proposed works location.
 Approximate works area 953m²

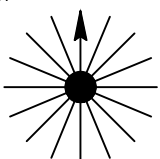
Reproduced from the Ordnance Survey mapping with the permission of the Controller of Her Majesty's Stationary Office © Crown Copyright. Unauthorised reproduction infringes Crown Copyright and may lead to prosecution or civil proceedings.
 City of Sunderland. Licence No. 100018385. Date: 2020

Sunderland City Council

Infrastructure, Planning and Transportation,
 City Development,
 Jack Crawford House,
 Commercial Road,
 Sunderland
 SR2 8QR
 Telephone: 0191 520 5555
 Web: www.sunderland.gov.uk

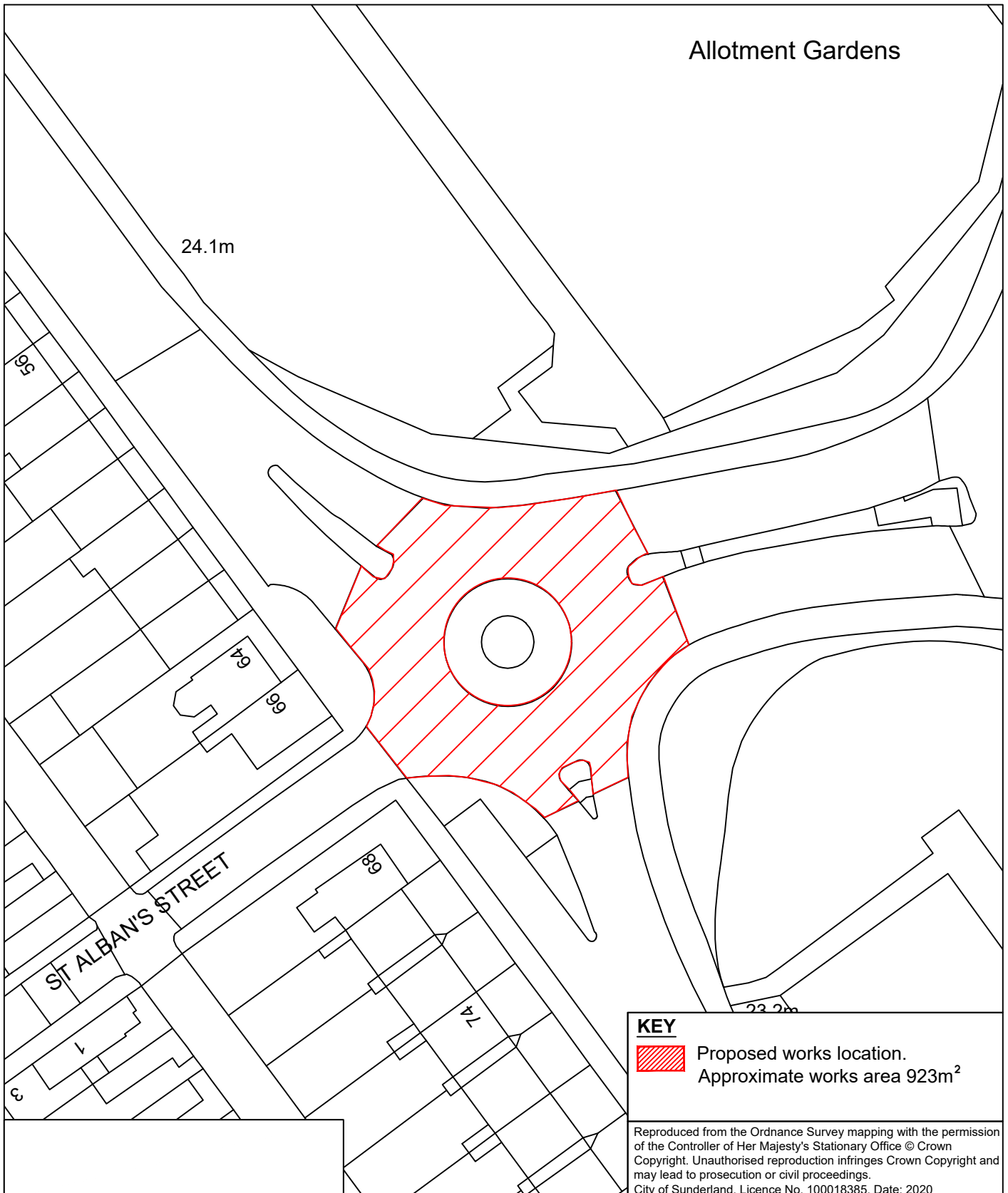
PROJECT HIGHWAY MAINTENANCE PROGRAMME 2022/2023 MAINTENANCE SCHEME		
TITLE BALMORAL TERRACE		WARD HENDON
PROJECT LEADER G. CARR		
DRAWN BY GS	CHECKED BY -	APPROVED BY -
DATE 03/2022	SCALE 1:1000	SHEET SIZE A4
DRAWING No. 10/HM/202223/055		REVISION 0

NORTH




Allotment Gardens

24.1m



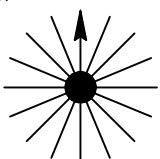
KEY

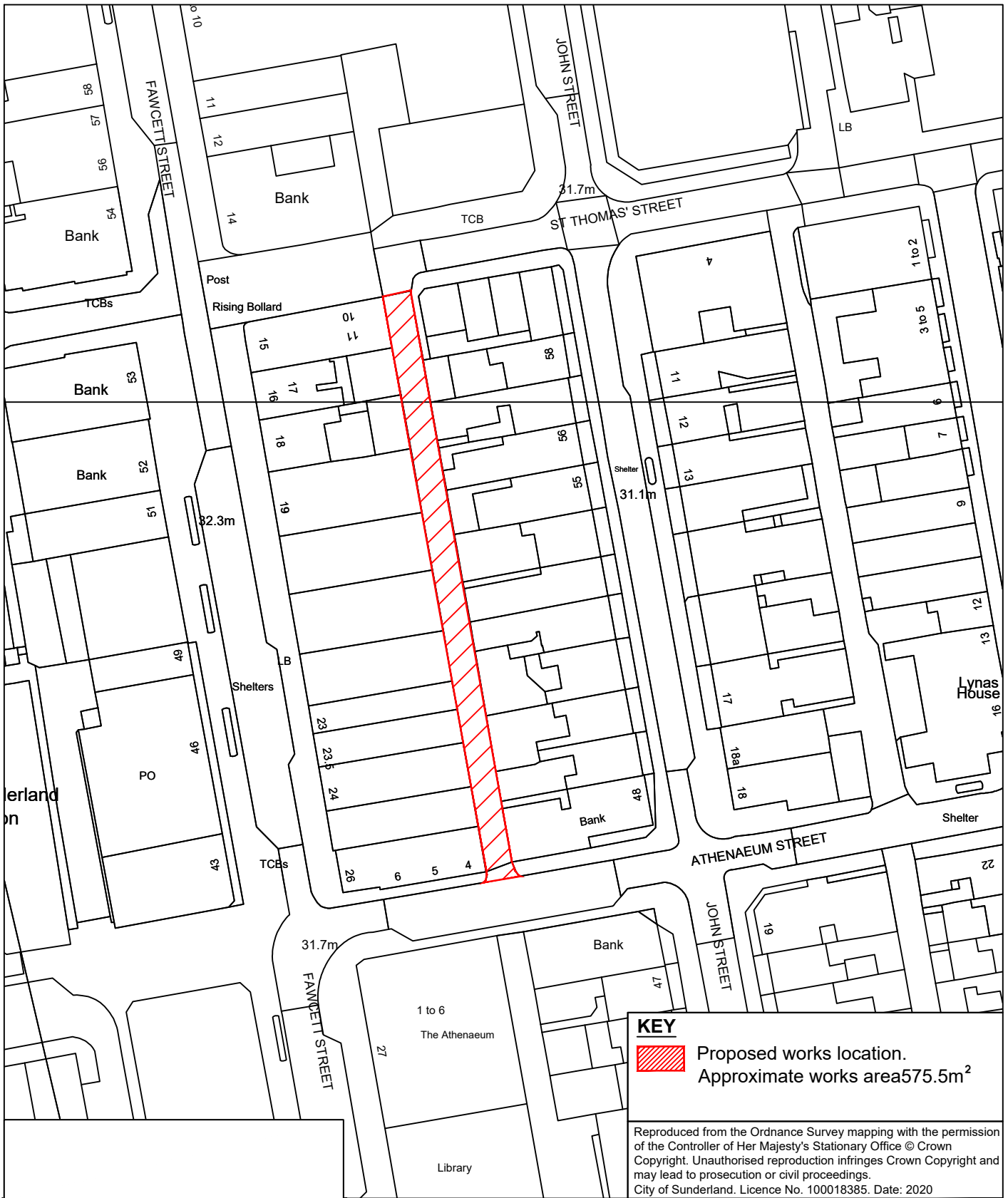
 Proposed works location.
Approximate works area 923m²

Reproduced from the Ordnance Survey mapping with the permission of the Controller of Her Majesty's Stationary Office © Crown Copyright. Unauthorised reproduction infringes Crown Copyright and may lead to prosecution or civil proceedings.
City of Sunderland. Licence No. 100018385. Date: 2020

Sunderland
City Council

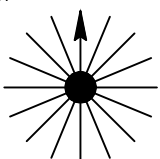
Infrastructure, Planning and Transportation,
City Development,
Jack Crawford House,
Commercial Road,
Sunderland
SR2 8QR
Telephone: 0191 520 5555
Web: www.sunderland.gov.uk

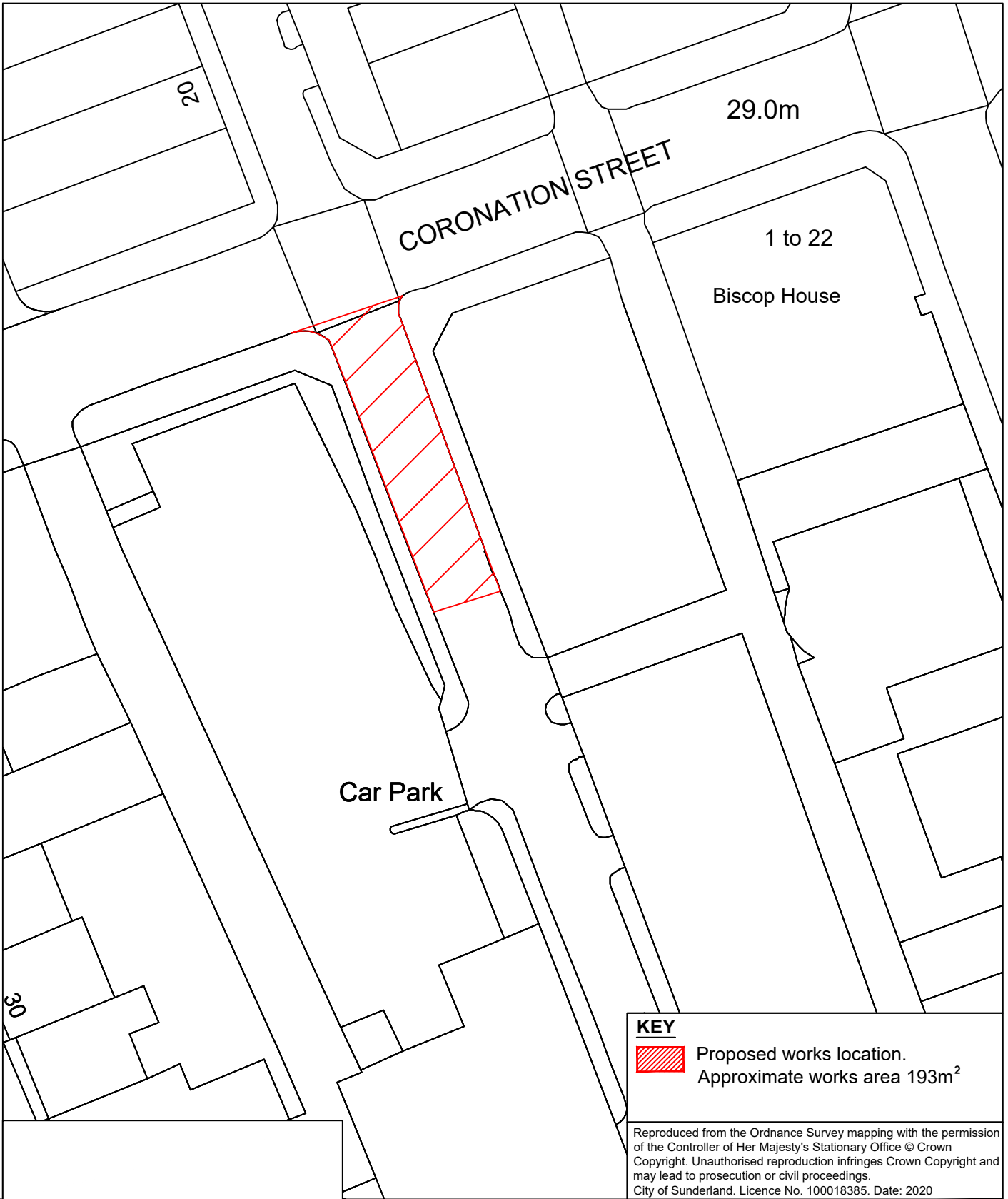
PROJECT			HIGHWAY MAINTENANCE PROGRAMME 2022/2023 MAINTENANCE SCHEME		
TITLE		WARD			
CORPORATION ROAD ROUNDABOUT		HENDON			
PROJECT LEADER			NORTH		
G. CARR					
DRAWN BY	CHECKED BY	APPROVED BY			
GS	-	-			
DATE	SCALE	SHEET SIZE			
01/2022	1:600	A4			
DRAWING No.		REVISION			
10/HM/202223/056		0			





Sunderland City Council

Infrastructure, Planning and Transportation,
 City Development,
 Jack Crawford House,
 Commercial Road,
 Sunderland
 SR2 8QR
 Telephone: 0191 520 5555
 Web: www.sunderland.gov.uk

PROJECT			HIGHWAY MAINTENANCE PROGRAMME 2022/2023 MAINTENANCE SCHEME			
TITLE			WARD			
FAWCETT STREET EAST BACK			HENDON			
PROJECT LEADER			NORTH			
G. CARR						
DRAWN BY	CHECKED BY	APPROVED BY				
GS	-	-				
DATE	SCALE	SHEET SIZE				
01/2022	1:1000	A4				
DRAWING No.			REVISION			
10/HM/202223/****			0			

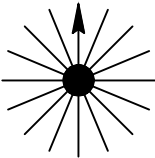


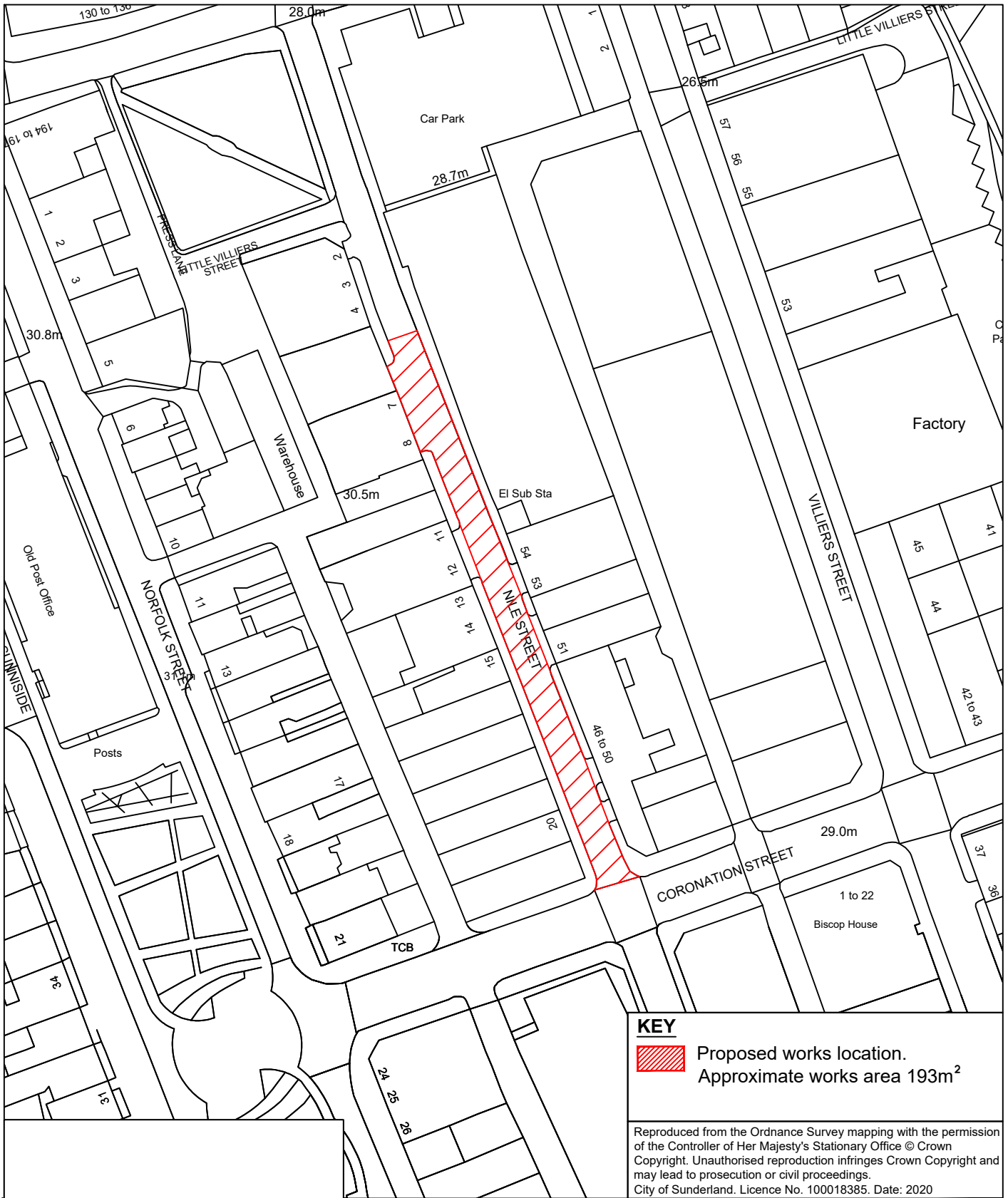
KEY
 Proposed works location.
 Approximate works area 193m²


Reproduced from the Ordnance Survey mapping with the permission of the Controller of Her Majesty's Stationary Office © Crown Copyright. Unauthorised reproduction infringes Crown Copyright and may lead to prosecution or civil proceedings.
 City of Sunderland. Licence No. 100018385. Date: 2020


Sunderland
 City Council

Infrastructure, Planning and Transportation,
 City Development,
 Jack Crawford House,
 Commercial Road,
 Sunderland
 SR2 8QR
 Telephone: 0191 520 5555
 Web: www.sunderland.gov.uk

PROJECT				HIGHWAY MAINTENANCE PROGRAMME 2022/2023					
MAINTENANCE SCHEME				WARD					
TITLE				NILE STREET PHASE 1		HENDON			
PROJECT LEADER				NORTH					
G. CARR									
DRAWN BY		CHECKED BY						APPROVED BY	
GS		-						-	
DATE		SCALE						SHEET SIZE	
01/2022		1:500						A4	
DRAWING No.				REVISION					
10/HM/202223/058				0					

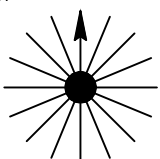


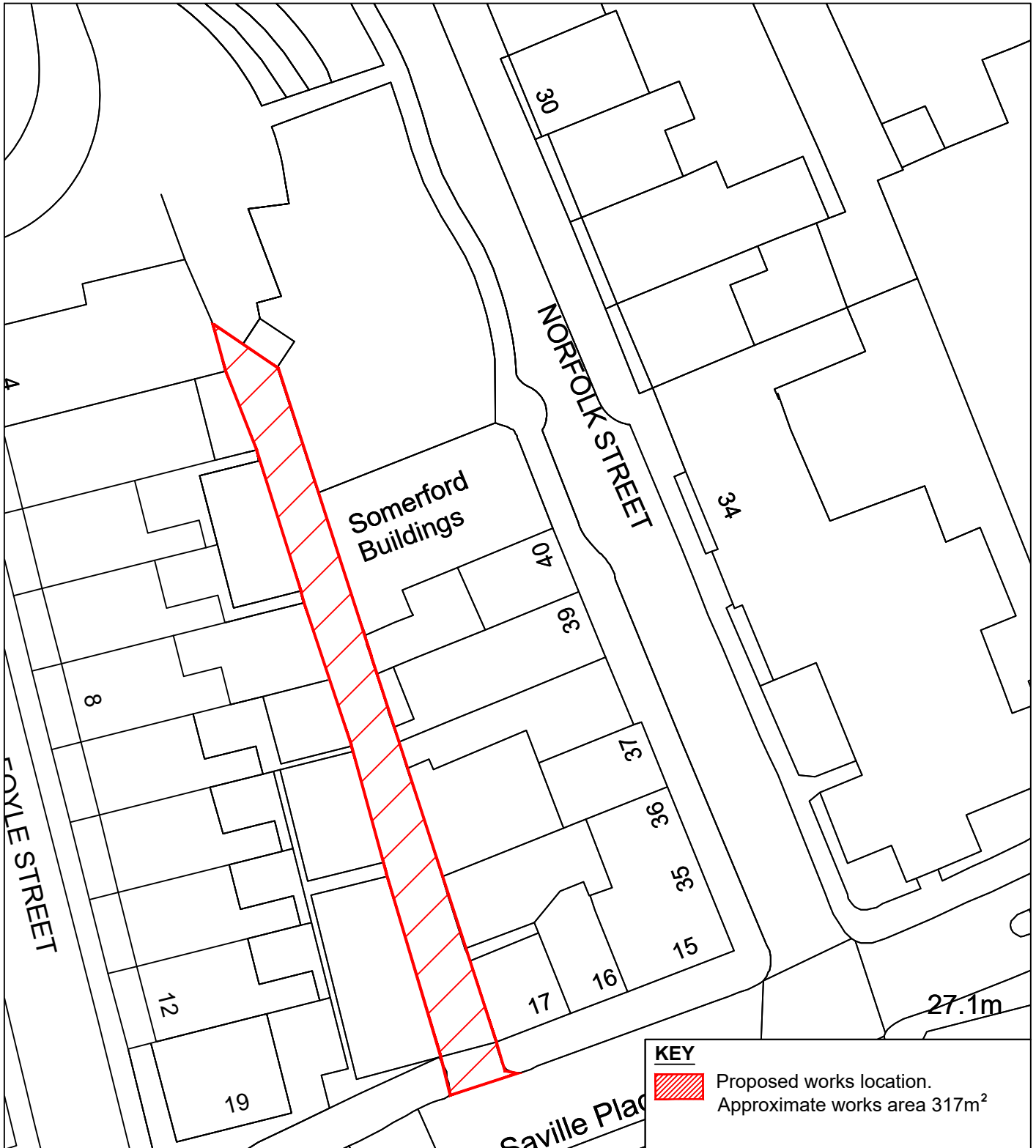
KEY
 Proposed works location.
 Approximate works area 193m²

Reproduced from the Ordnance Survey mapping with the permission of the Controller of Her Majesty's Stationary Office © Crown Copyright. Unauthorised reproduction infringes Crown Copyright and may lead to prosecution or civil proceedings.
 City of Sunderland. Licence No. 100018385. Date: 2020


Sunderland City Council

Infrastructure, Planning and Transportation,
 City Development,
 Jack Crawford House,
 Commercial Road,
 Sunderland
 SR2 8QR
 Telephone: 0191 520 5555
 Web: www.sunderland.gov.uk

PROJECT HIGHWAY MAINTENANCE PROGRAMME 2022/2023 MAINTENANCE SCHEME			
TITLE NILE STREET PHASE 2		WARD HENDON	
PROJECT LEADER G. CARR		NORTH 	
DRAWN BY GS	CHECKED BY -		APPROVED BY -
DATE 01/2022	SCALE 1:1000		SHEET SIZE A4
DRAWING No. 10/HM/202223/059			REVISION 0



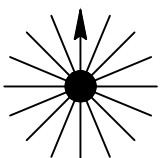
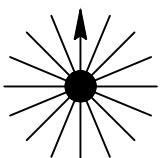
KEY

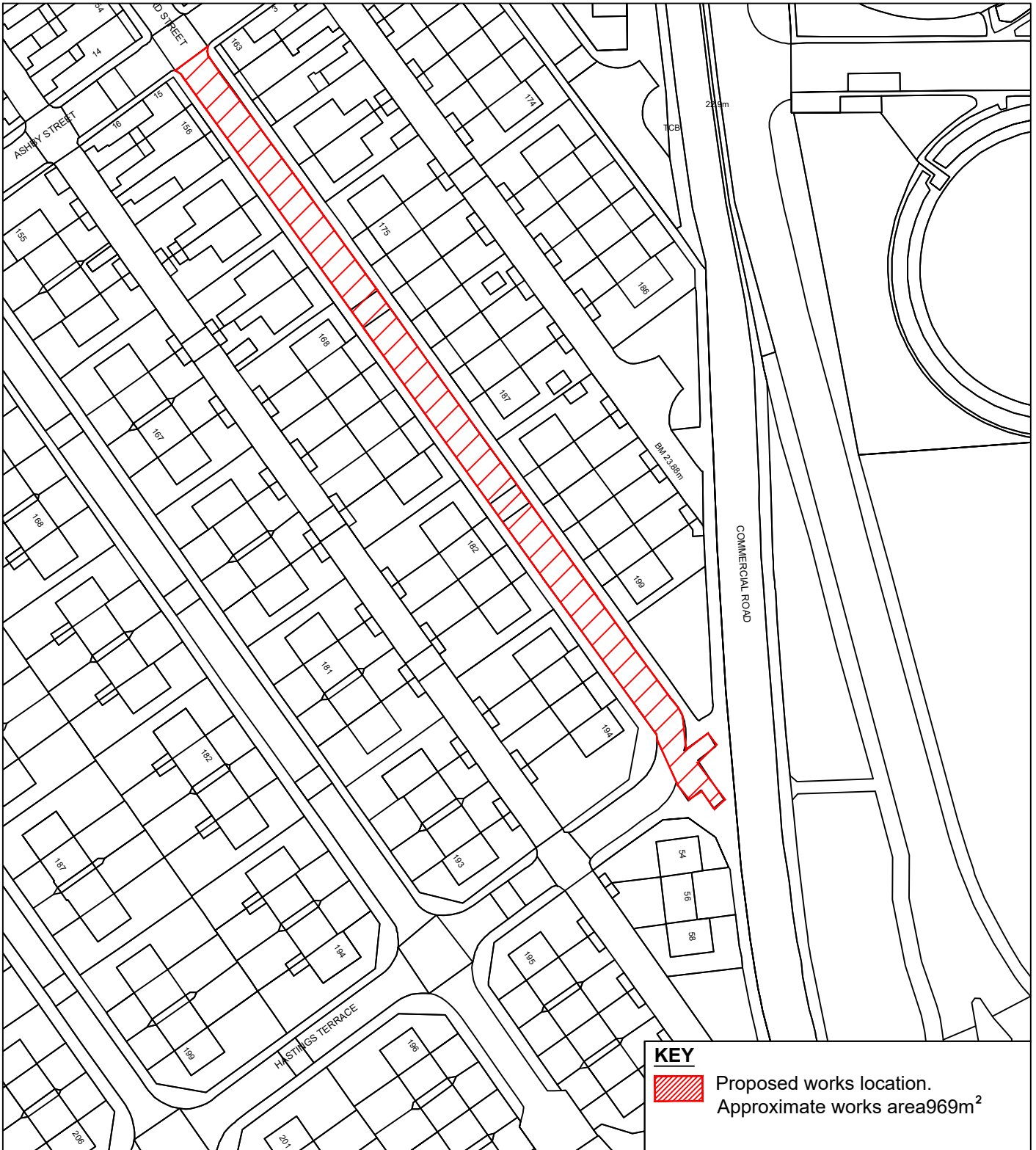
 Proposed works location.
Approximate works area 317m²


Reproduced from the Ordnance Survey mapping with the permission of the Controller of Her Majesty's Stationary Office © Crown Copyright. Unauthorised reproduction infringes Crown Copyright and may lead to prosecution or civil proceedings.
City of Sunderland. Licence No. 100018385. Date: 2020


Sunderland
 City Council

Infrastructure, Planning and Transportation,
 City Development,
 Jack Crawford House,
 Commercial Road,
 Sunderland
 SR2 8QR
 Telephone: 0191 520 5555
 Web: www.sunderland.gov.uk

PROJECT			HIGHWAY MAINTENANCE PROGRAMME 2022/2023 MAINTENANCE SCHEME				
TITLE		WARD		NORTH 			
FOYLE STREET EAST BACK		HENDON					
PROJECT LEADER			G. CARR				
DRAWN BY	CHECKED BY	APPROVED BY					
GS	-	-					
DATE	SCALE	SHEET SIZE					
01/2022	1:500	A4					
DRAWING No.		REVISION					
10/HM/202223/060		0					

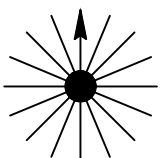


KEY
 Proposed works location.
 Approximate works area 969m²

Reproduced from the Ordnance Survey mapping with the permission of the Controller of Her Majesty's Stationary Office © Crown Copyright. Unauthorised reproduction infringes Crown Copyright and may lead to prosecution or civil proceedings.
 City of Sunderland. Licence No. 100018385. Date: 2020


Sunderland City Council

Infrastructure, Planning and Transportation,
 City Development,
 Jack Crawford House,
 Commercial Road,
 Sunderland
 SR2 8QR
 Telephone: 0191 520 5555
 Web: www.sunderland.gov.uk


PROJECT HIGHWAY MAINTENANCE PROGRAMME 2022/2023 MAINTENANCE SCHEME			
TITLE ST LEONARDS STREET PHASE 1		WARD HENDON	
PROJECT LEADER G. CARR		NORTH 	
DRAWN BY GS	CHECKED BY -		APPROVED BY -
DATE 01/2022	SCALE 1:1000		SHEET SIZE A4
DRAWING No. 10/HM/202223/061			REVISION 0



KEY

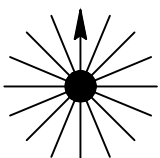
 Proposed works location.
Approximate works area 1040m²

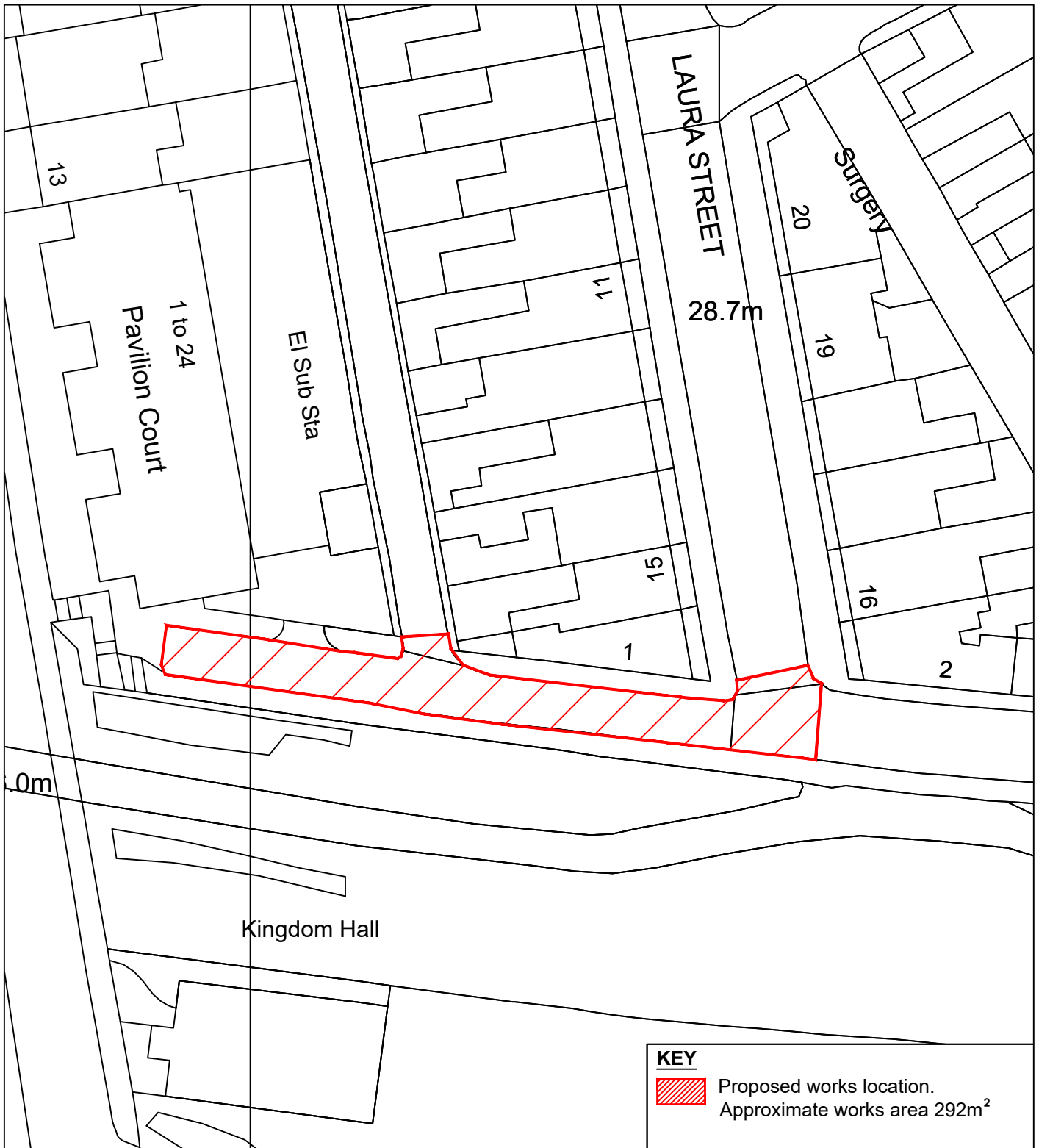
Reproduced from the Ordnance Survey mapping with the permission of the Controller of Her Majesty's Stationary Office © Crown Copyright. Unauthorised reproduction infringes Crown Copyright and may lead to prosecution or civil proceedings.
City of Sunderland. Licence No. 100018385. Date: 2020





Sunderland
 City Council

Infrastructure, Planning and Transportation,
 City Development,
 Jack Crawford House,
 Commercial Road,
 Sunderland
 SR2 8QR
 Telephone: 0191 520 5555
 Web: www.sunderland.gov.uk

PROJECT			HIGHWAY MAINTENANCE PROGRAMME 2022/2023 MAINTENANCE SCHEME		
TITLE		WARD			
ST LEONARDS STREET PHASE 2		HENDON			
PROJECT LEADER			NORTH 		
G. CARR					
DRAWN BY	CHECKED BY	APPROVED BY			
GS	-	-			
DATE	SCALE	SHEET SIZE			
01/2022	1:1000	A4			
DRAWING No.		REVISION			
10/HM/202223/062		0			

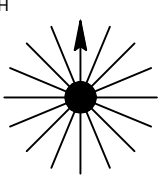


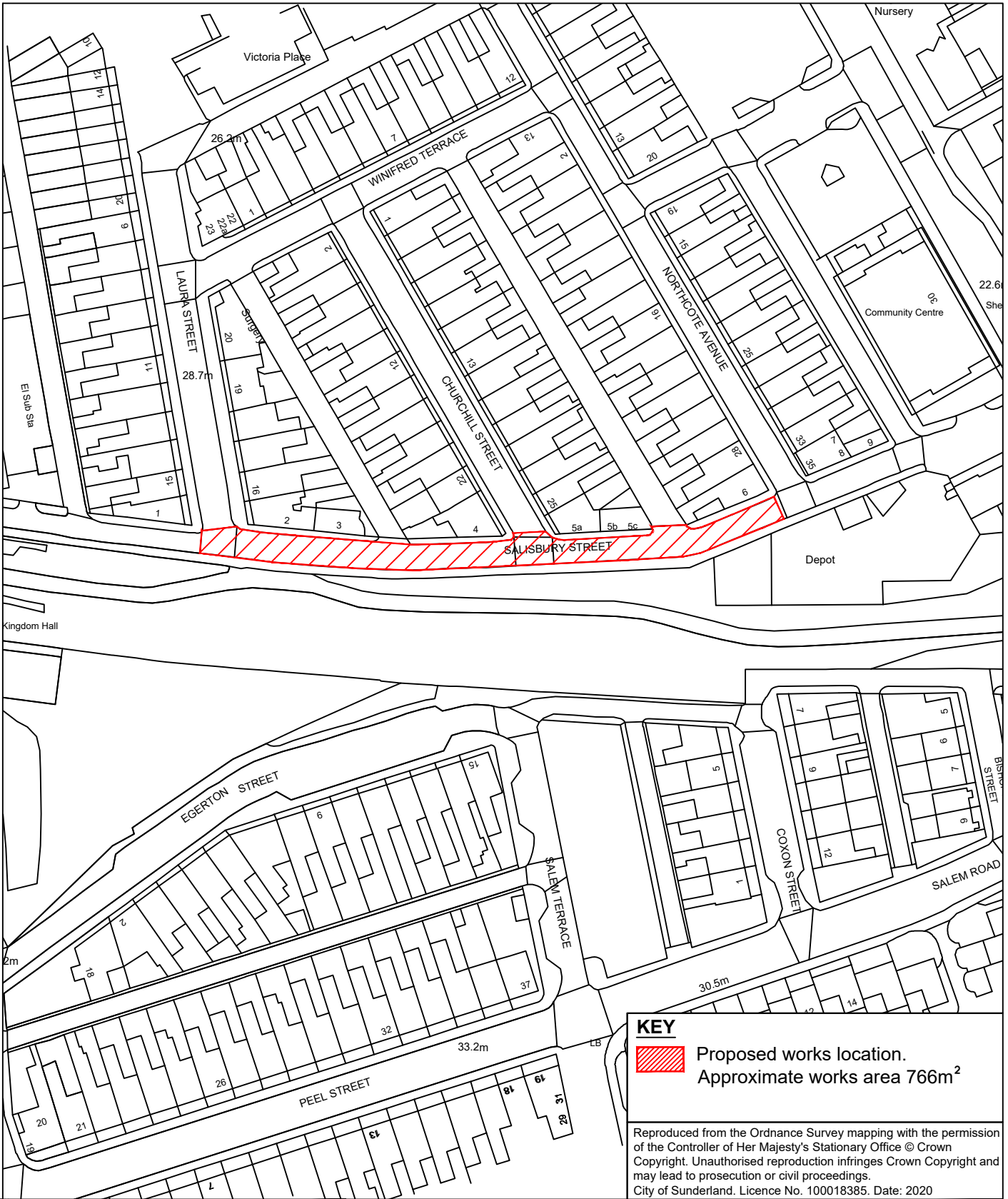
KEY
 Proposed works location.
 Approximate works area 292m²

Reproduced from the Ordnance Survey mapping with the permission of the Controller of Her Majesty's Stationary Office © Crown Copyright. Unauthorised reproduction infringes Crown Copyright and may lead to prosecution or civil proceedings.
 City of Sunderland. Licence No. 100018385. Date: 2020


Sunderland
City Council

Infrastructure, Planning and Transportation,
 City Development,
 Jack Crawford House,
 Commercial Road,
 Sunderland
 SR2 8QR
 Telephone: 0191 520 5555
 Web: www.sunderland.gov.uk

PROJECT				HIGHWAY MAINTENANCE PROGRAMME 2022/2023					
MAINTENANCE SCHEME				WARD					
TITLE				SALISBURY STREET		HENDON			
PROJECT LEADER				NORTH					
G. CARR									
DRAWN BY		CHECKED BY						APPROVED BY	
GS		-						-	
DATE		SCALE						SHEET SIZE	
01/2022		1:500						A4	
DRAWING No.				REVISION					
10/HM/202223/063				0					



KEY

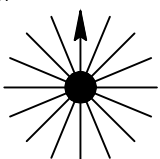
 Proposed works location.
Approximate works area 766m²

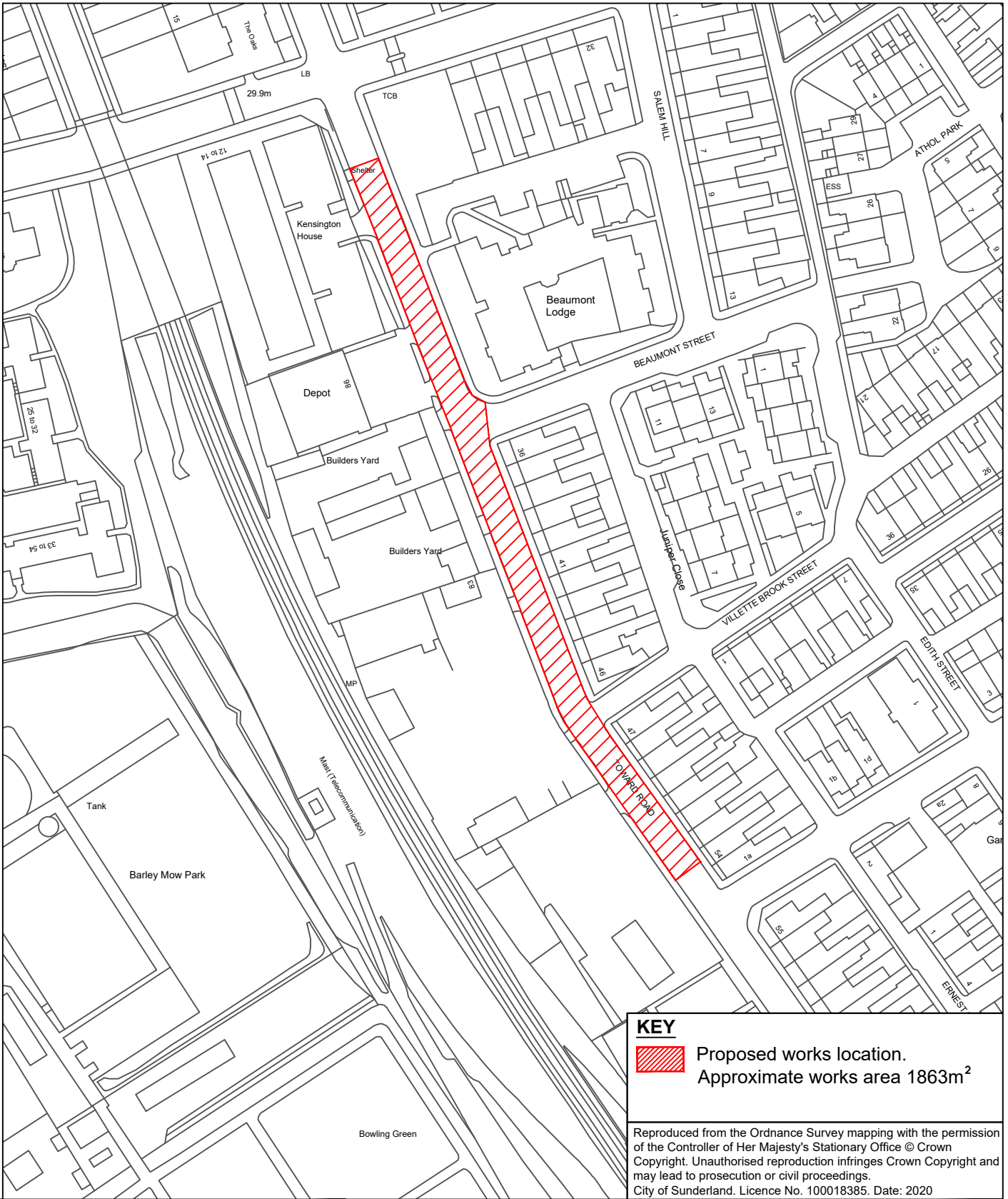
Reproduced from the Ordnance Survey mapping with the permission of the Controller of Her Majesty's Stationary Office © Crown Copyright. Unauthorised reproduction infringes Crown Copyright and may lead to prosecution or civil proceedings. City of Sunderland. Licence No. 100018385. Date: 2020




Sunderland City Council

Infrastructure, Planning and Transportation,
City Development,
Jack Crawford House,
Commercial Road,
Sunderland
SR2 8QR
Telephone: 0191 520 5555
Web: www.sunderland.gov.uk

PROJECT			HIGHWAY MAINTENANCE PROGRAMME 2022/2023 MAINTENANCE SCHEME		
TITLE			WARD		
SALISBURY STREET PHASE 2			HENDON		
PROJECT LEADER			NORTH		
G. CARR					
DRAWN BY	CHECKED BY	APPROVED BY			
GS	-	-			
DATE	SCALE	SHEET SIZE			
03/2022	1:1200	A4			
DRAWING No.		REVISION			
10/HM/202223/064		0			



KEY

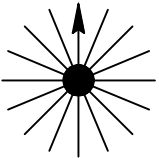
 Proposed works location.
Approximate works area 1863m²

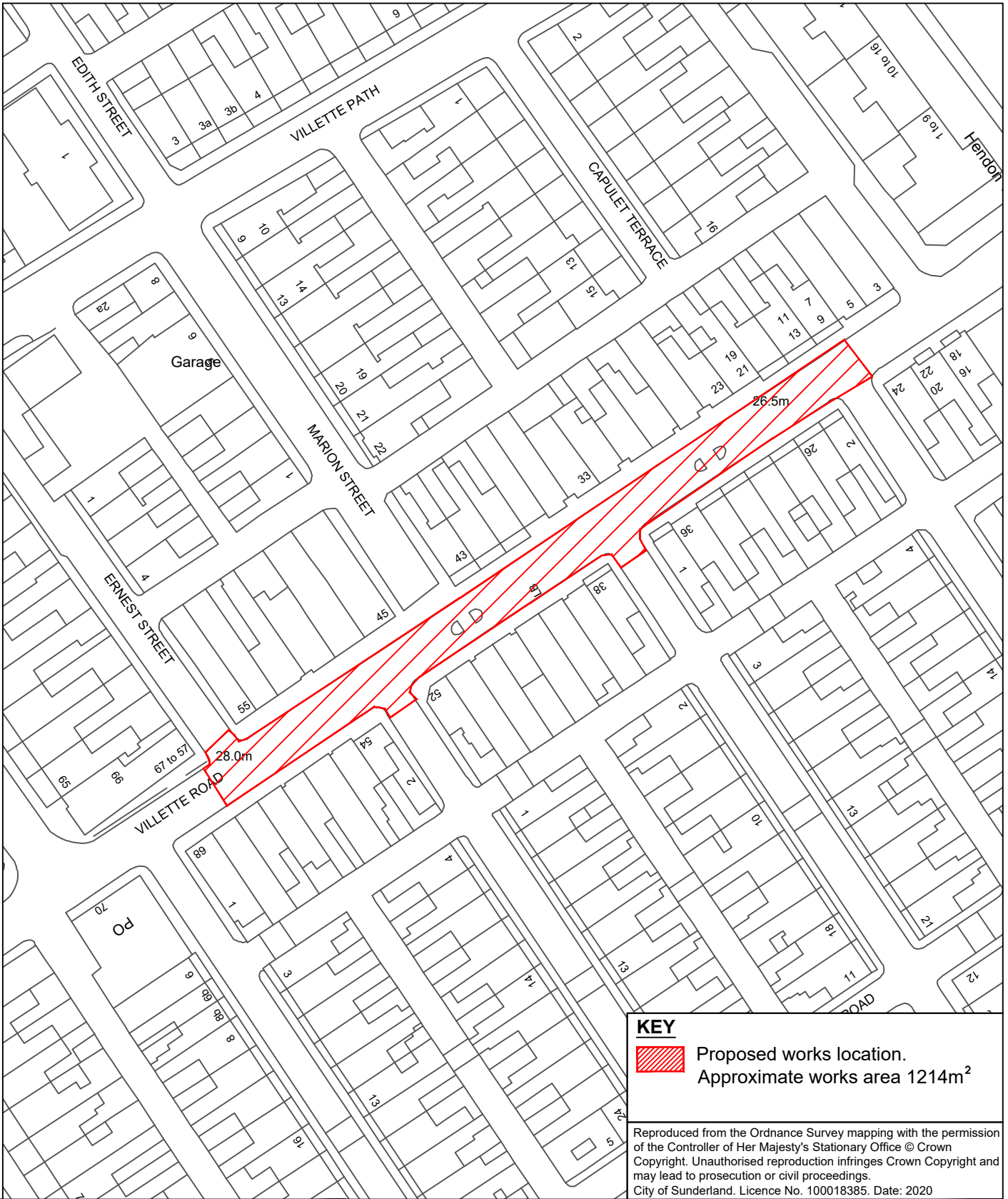
Reproduced from the Ordnance Survey mapping with the permission of the Controller of Her Majesty's Stationary Office © Crown Copyright. Unauthorised reproduction infringes Crown Copyright and may lead to prosecution or civil proceedings.
City of Sunderland. Licence No. 100018385. Date: 2020




Sunderland City Council

Infrastructure, Planning and Transportation,
City Development,
Jack Crawford House,
Commercial Road,
Sunderland
SR2 8QR
Telephone: 0191 520 5555
Web: www.sunderland.gov.uk

PROJECT			HIGHWAY MAINTENANCE PROGRAMME 2022/2023 MAINTENANCE SCHEME		
TITLE		WARD			
TOWARD ROAD		HENDON			
PROJECT LEADER			NORTH		
G. CARR					
DRAWN BY	CHECKED BY	APPROVED BY			
GS	-	-			
DATE	SCALE	SHEET SIZE			
03/2022	1:1500	A4			
DRAWING No.		REVISION			
10/HM/202223/065		0			



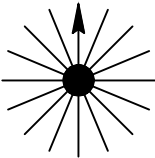
KEY
 Proposed works location.
 Approximate works area 1214m²

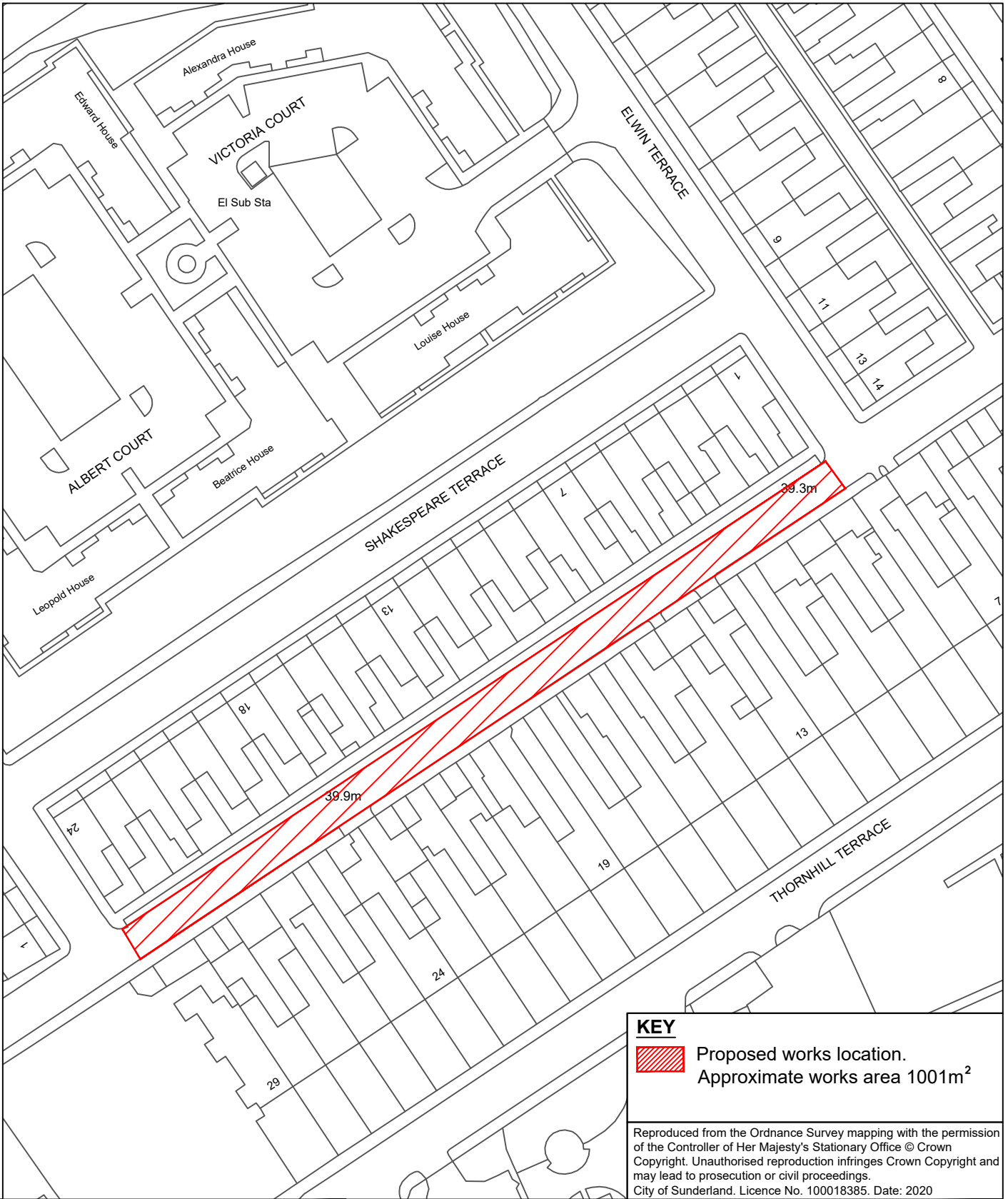
Reproduced from the Ordnance Survey mapping with the permission of the Controller of Her Majesty's Stationary Office © Crown Copyright. Unauthorised reproduction infringes Crown Copyright and may lead to prosecution or civil proceedings.
 City of Sunderland. Licence No. 100018385. Date: 2020




Sunderland City Council

Infrastructure, Planning and Transportation,
 City Development,
 Jack Crawford House,
 Commercial Road,
 Sunderland
 SR2 8QR
 Telephone: 0191 520 5555
 Web: www.sunderland.gov.uk

PROJECT HIGHWAY MAINTENANCE PROGRAMME 2022/2023 MAINTENANCE SCHEME		
TITLE VILLETTE ROAD		WARD HENDON
PROJECT LEADER G. CARR		NORTH 
DRAWN BY GS	CHECKED BY -	
DATE 03/2022	SCALE 1:1000	
DRAWING No. 10/HM/202223/066		
APPROVED BY -		
SHEET SIZE A4		REVISION 0



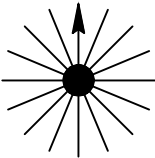
KEY

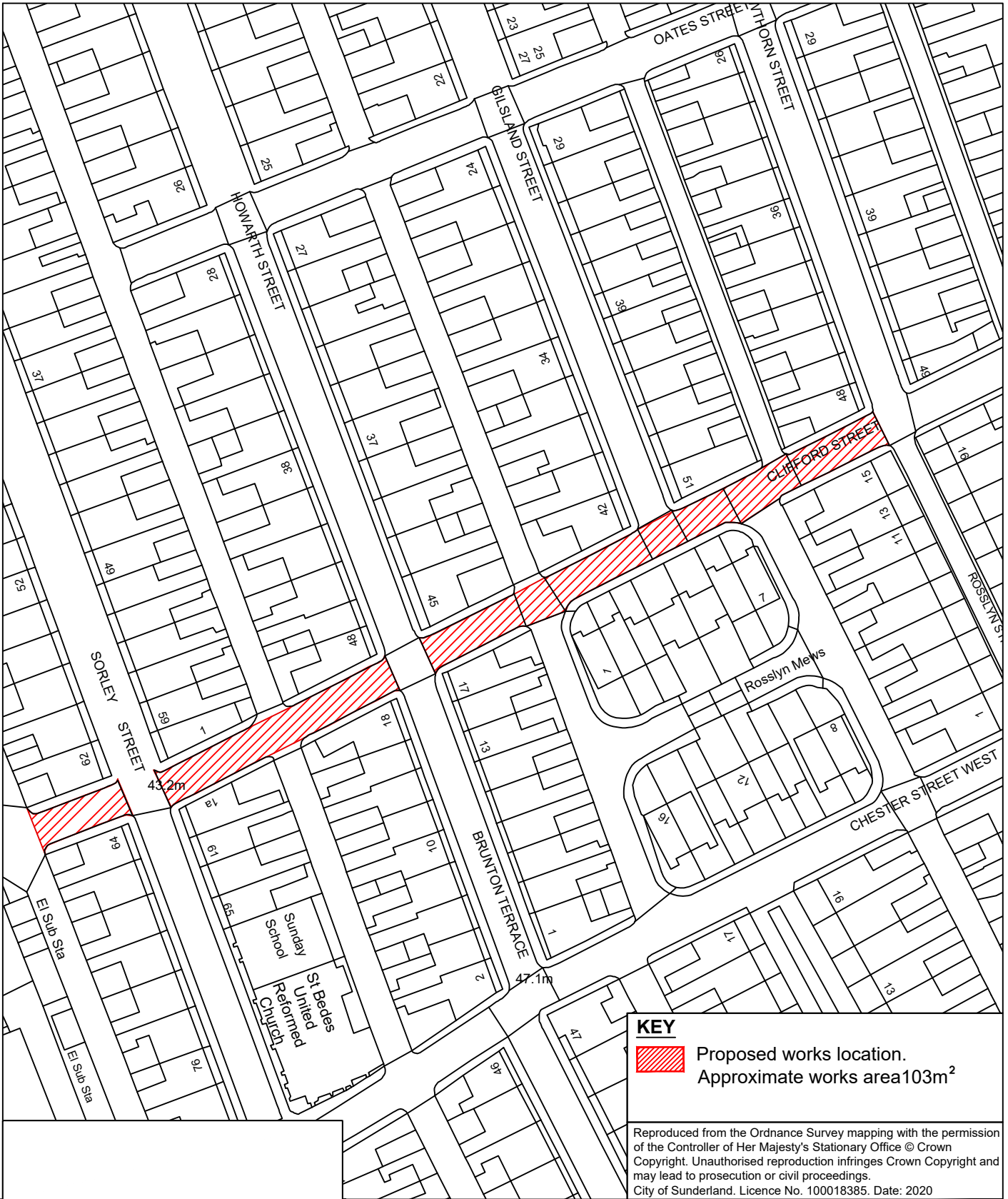
 Proposed works location.
Approximate works area 1001m²

Reproduced from the Ordnance Survey mapping with the permission of the Controller of Her Majesty's Stationary Office © Crown Copyright. Unauthorised reproduction infringes Crown Copyright and may lead to prosecution or civil proceedings.
City of Sunderland. Licence No. 100018385. Date: 2020

Sunderland City Council

Infrastructure, Planning and Transportation,
City Development,
Jack Crawford House,
Commercial Road,
Sunderland
SR2 8QR
Telephone: 0191 520 5555
Web: www.sunderland.gov.uk

PROJECT HIGHWAY MAINTENANCE PROGRAMME 2022/2023 MAINTENANCE SCHEME		
TITLE ASHWOOD STREET		WARD MILLFIELD
PROJECT LEADER G. CARR		
DRAWN BY GS	CHECKED BY -	APPROVED BY -
DATE 03/2022	SCALE 1:1000	SHEET SIZE A4
DRAWING No. 10/HM/202223/067		REVISION 0
		NORTH 





Sunderland City Council

 Infrastructure, Planning and Transportation,

 City Development,

 Jack Crawford House,

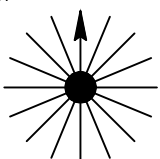
 Commercial Road,

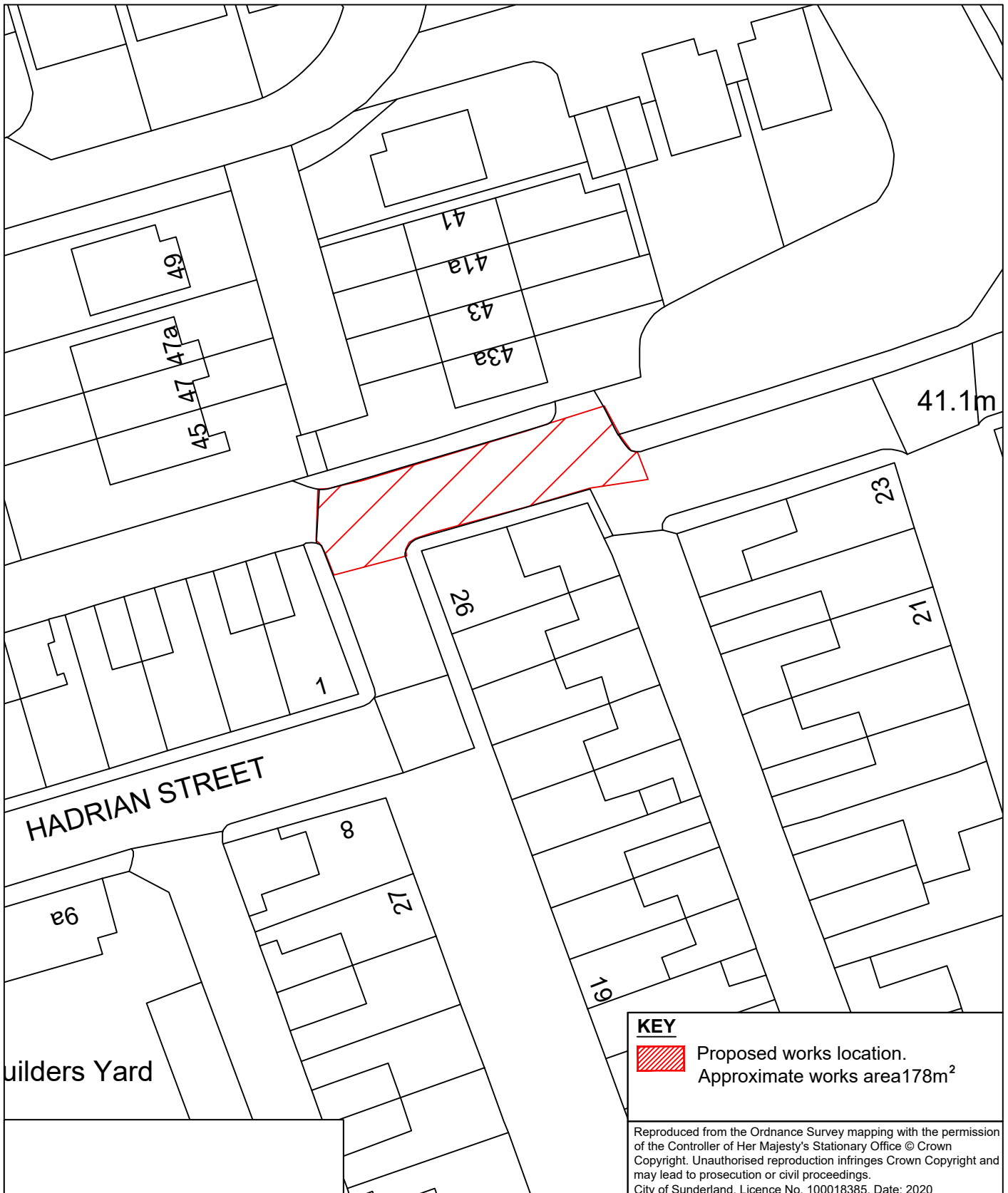
 Sunderland


 SR2 8QR

 Telephone: 0191 520 5555

 Web: www.sunderland.gov.uk

PROJECT			HIGHWAY MAINTENANCE PROGRAMME 2022/2023 MAINTENANCE SCHEME		
TITLE			WARD		
CLIFFORD STREET			MILLFIELD		
PROJECT LEADER			NORTH 		
G. CARR					
DRAWN BY	CHECKED BY	APPROVED BY			
GS	-	-			
DATE	SCALE	SHEET SIZE			
01/2022	1:1000	A4			
DRAWING No.		REVISION			
10/HM/202223/068		0			

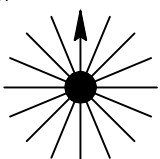


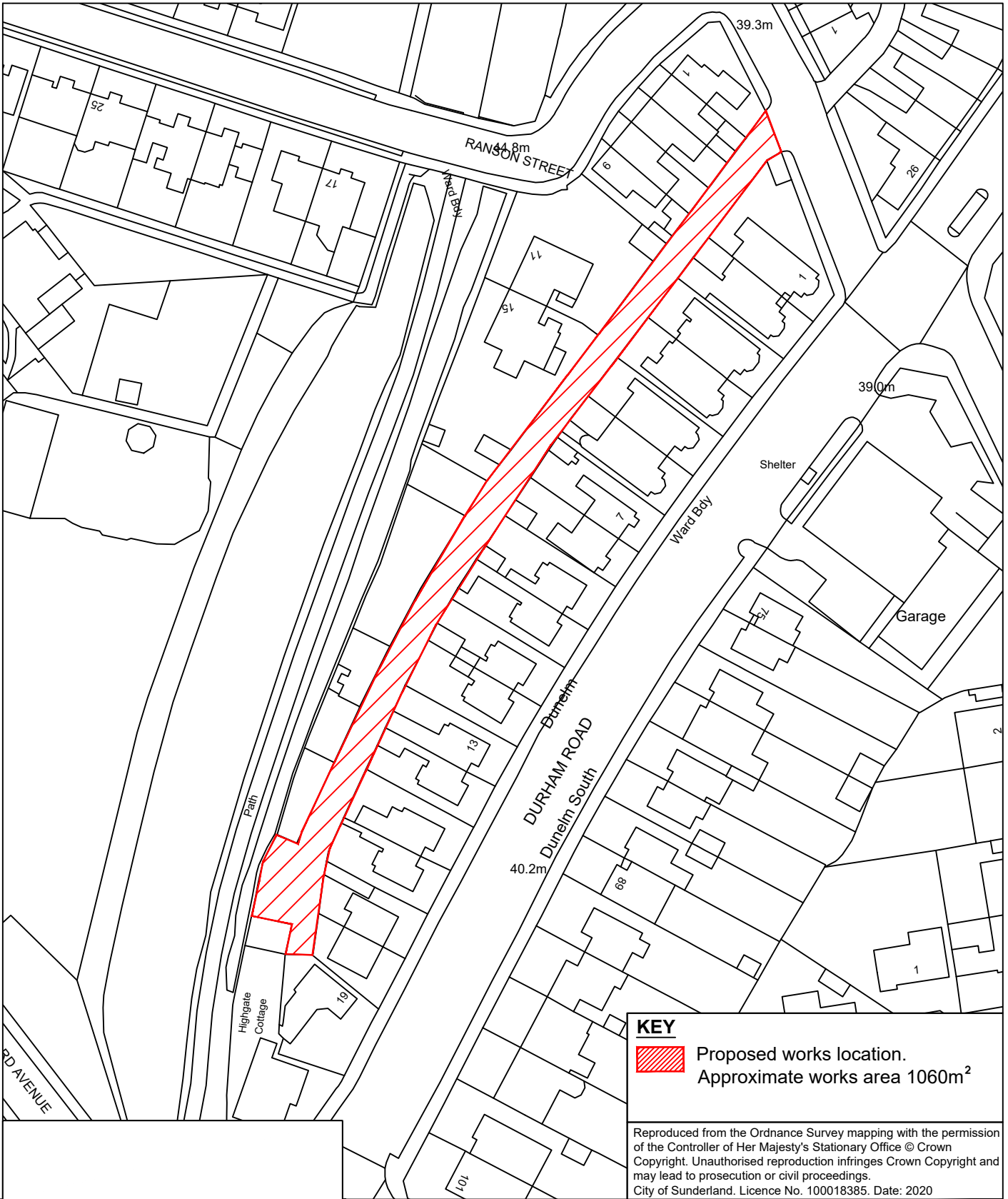
KEY
 Proposed works location.
 Approximate works area 178m²

Reproduced from the Ordnance Survey mapping with the permission of the Controller of Her Majesty's Stationary Office © Crown Copyright. Unauthorised reproduction infringes Crown Copyright and may lead to prosecution or civil proceedings.
 City of Sunderland. Licence No. 100018385. Date: 2020


Sunderland
 City Council

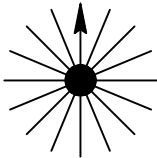
Infrastructure, Planning and Transportation,
 City Development,
 Jack Crawford House,
 Commercial Road,
 Sunderland
 SR2 8QR
 Telephone: 0191 520 5555
 Web: www.sunderland.gov.uk

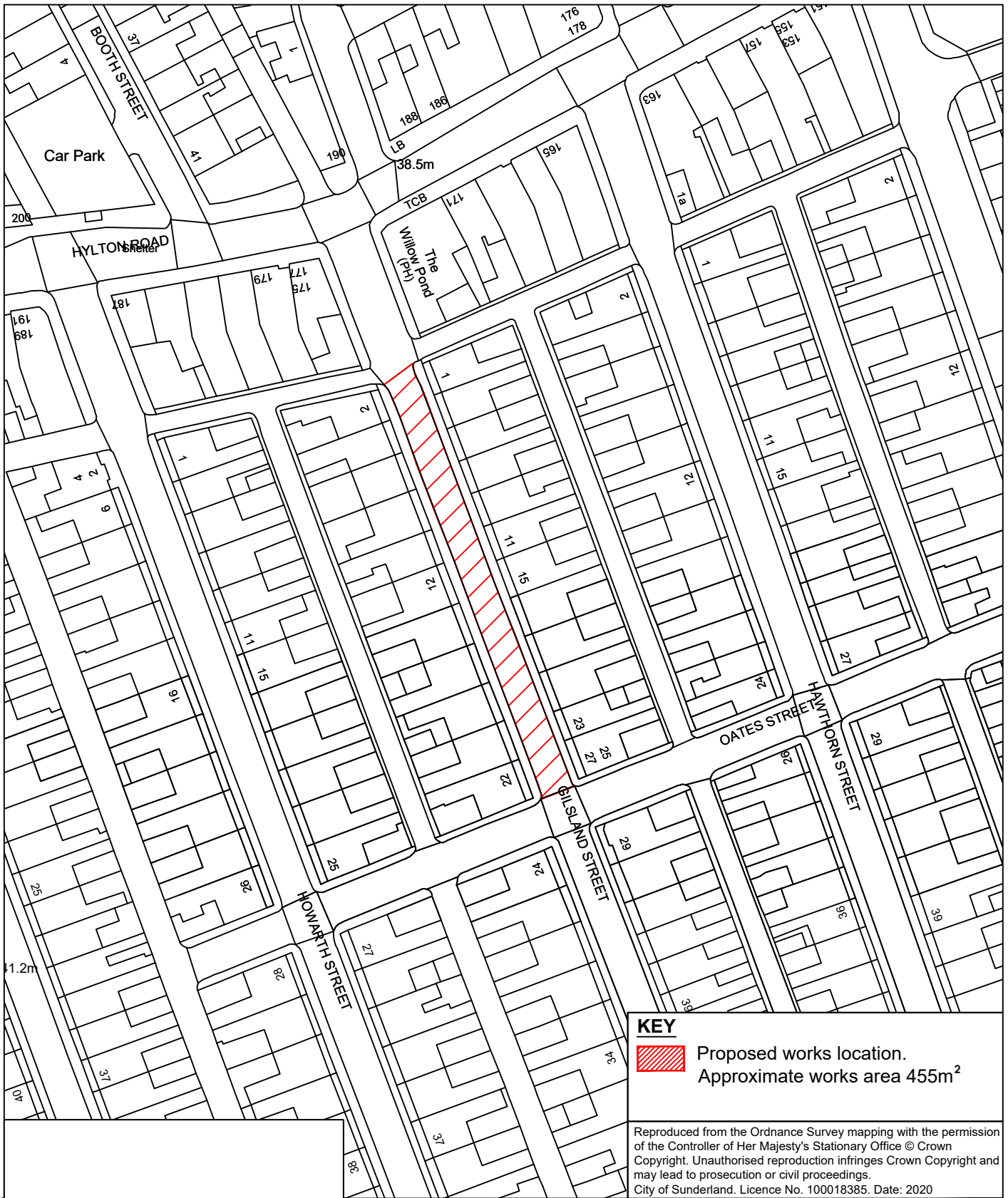
PROJECT				HIGHWAY MAINTENANCE PROGRAMME 2022/2023					
MAINTENANCE SCHEME									
TITLE			WARD						
CLOSE STREET			MILLFIELD						
PROJECT LEADER				NORTH					
G. CARR									
DRAWN BY		CHECKED BY						APPROVED BY	
GS		-						-	
DATE		SCALE						SHEET SIZE	
01/2022		1:500						A4	
DRAWING No.				REVISION					
10/HM/202223/069				0					




Sunderland City Council

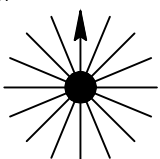
Infrastructure, Planning and Transportation,
 City Development,
 Jack Crawford House,
 Commercial Road,
 Sunderland
 SR2 8QR
 Telephone: 0191 520 5555
 Web: www.sunderland.gov.uk

PROJECT			HIGHWAY MAINTENANCE PROGRAMME 2022/2023 MAINTENANCE SCHEME		
TITLE		WARD			
DUNELM (WEST BACK)		MILLFIELD			
PROJECT LEADER					
G. CARR					
DRAWN BY	CHECKED BY	APPROVED BY			
GS	-	-			
DATE	SCALE	SHEET SIZE			
01/2022	1:1000	A4			
DRAWING No.		REVISION			
10/HM/202223/070		0			





Sunderland
 City Council

Infrastructure, Planning and Transportation,
 City Development,
 Jack Crawford House,
 Commercial Road,
 Sunderland
 SR2 8QR
 Telephone: 0191 520 5555
 Web: www.sunderland.gov.uk

PROJECT			HIGHWAY MAINTENANCE PROGRAMME 2022/2023 MAINTENANCE SCHEME		
TITLE			WARD		
GILSLAND STREET			MILLFIELD		
PROJECT LEADER			NORTH 		
G. CARR					
DRAWN BY	CHECKED BY	APPROVED BY			
GS	-	-			
DATE	SCALE	SHEET SIZE			
01/2022	1:1000	A4			
DRAWING No.			REVISION		
10/HM/202223/071			0		

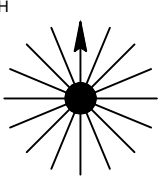


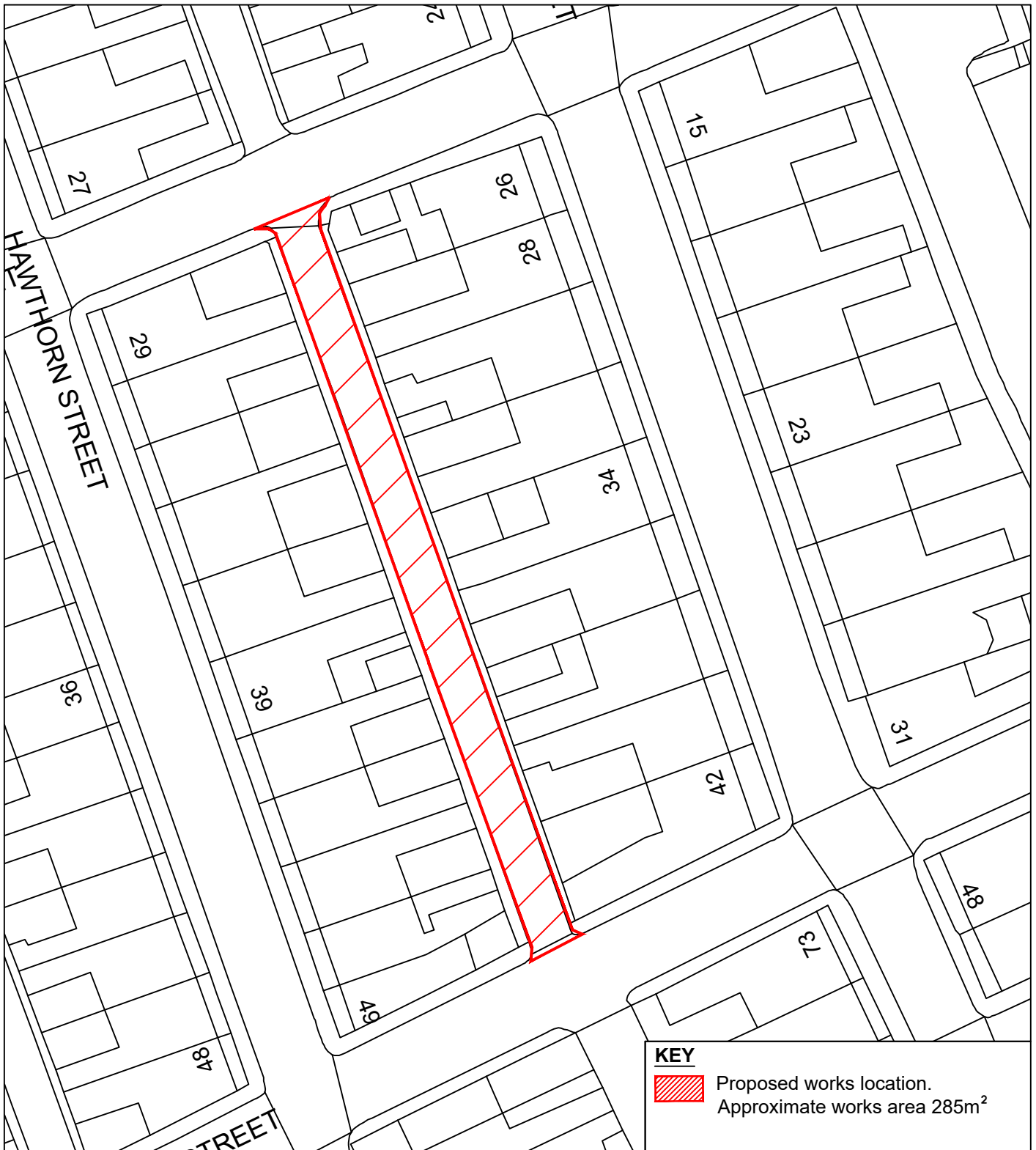
KEY
 Proposed works location.
 Approximate works area 288m²

Reproduced from the Ordnance Survey mapping with the permission of the Controller of Her Majesty's Stationary Office © Crown Copyright. Unauthorised reproduction infringes Crown Copyright and may lead to prosecution or civil proceedings.
 City of Sunderland. Licence No. 100018385. Date: 2020


Sunderland City Council

Infrastructure, Planning and Transportation,
 City Development,
 Jack Crawford House,
 Commercial Road,
 Sunderland
 SR2 8QR
 Telephone: 0191 520 5555
 Web: www.sunderland.gov.uk

PROJECT			HIGHWAY MAINTENANCE PROGRAMME 2022/2023 MAINTENANCE SCHEME		
TITLE		WARD			
GILSLAND STREET EAST BACK		MILLFIELD			
PROJECT LEADER			NORTH		
G. CARR					
DRAWN BY	CHECKED BY	APPROVED BY			
GS	-	-			
DATE	SCALE	SHEET SIZE			
01/2022	1:1000	A4			
DRAWING No.		REVISION			
10/HM/202223/072		0			



KEY

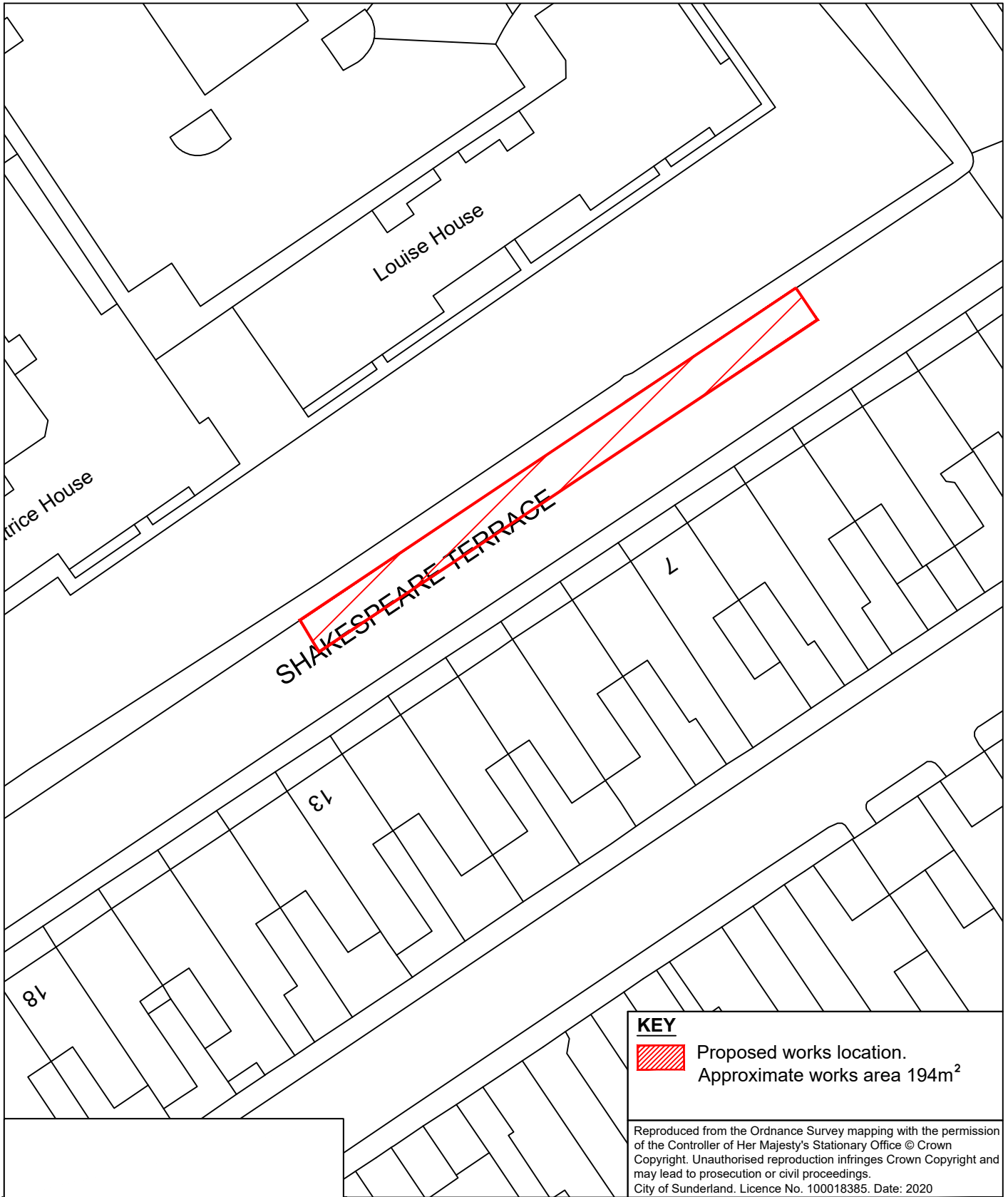
 Proposed works location.
Approximate works area 285m²


Reproduced from the Ordnance Survey mapping with the permission of the Controller of Her Majesty's Stationary Office © Crown Copyright. Unauthorised reproduction infringes Crown Copyright and may lead to prosecution or civil proceedings.
City of Sunderland. Licence No. 100018385. Date: 2020


Sunderland
 City Council

Infrastructure, Planning and Transportation,
 City Development,
 Jack Crawford House,
 Commercial Road,
 Sunderland
 SR2 8QR
 Telephone: 0191 520 5555
 Web: www.sunderland.gov.uk

PROJECT			HIGHWAY MAINTENANCE PROGRAMME 2022/2023 MAINTENANCE SCHEME		
TITLE		WARD			
HAWTHORN STREET EAST BACK		MILLFIELD			
PROJECT LEADER			NORTH		
G. CARR					
DRAWN BY	CHECKED BY	APPROVED BY			
GS	-	-			
DATE	SCALE	SHEET SIZE			
01/2022	1:500	A4			
DRAWING No.		REVISION			
10/HM/202223/073		0			

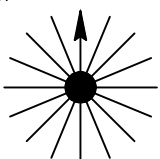


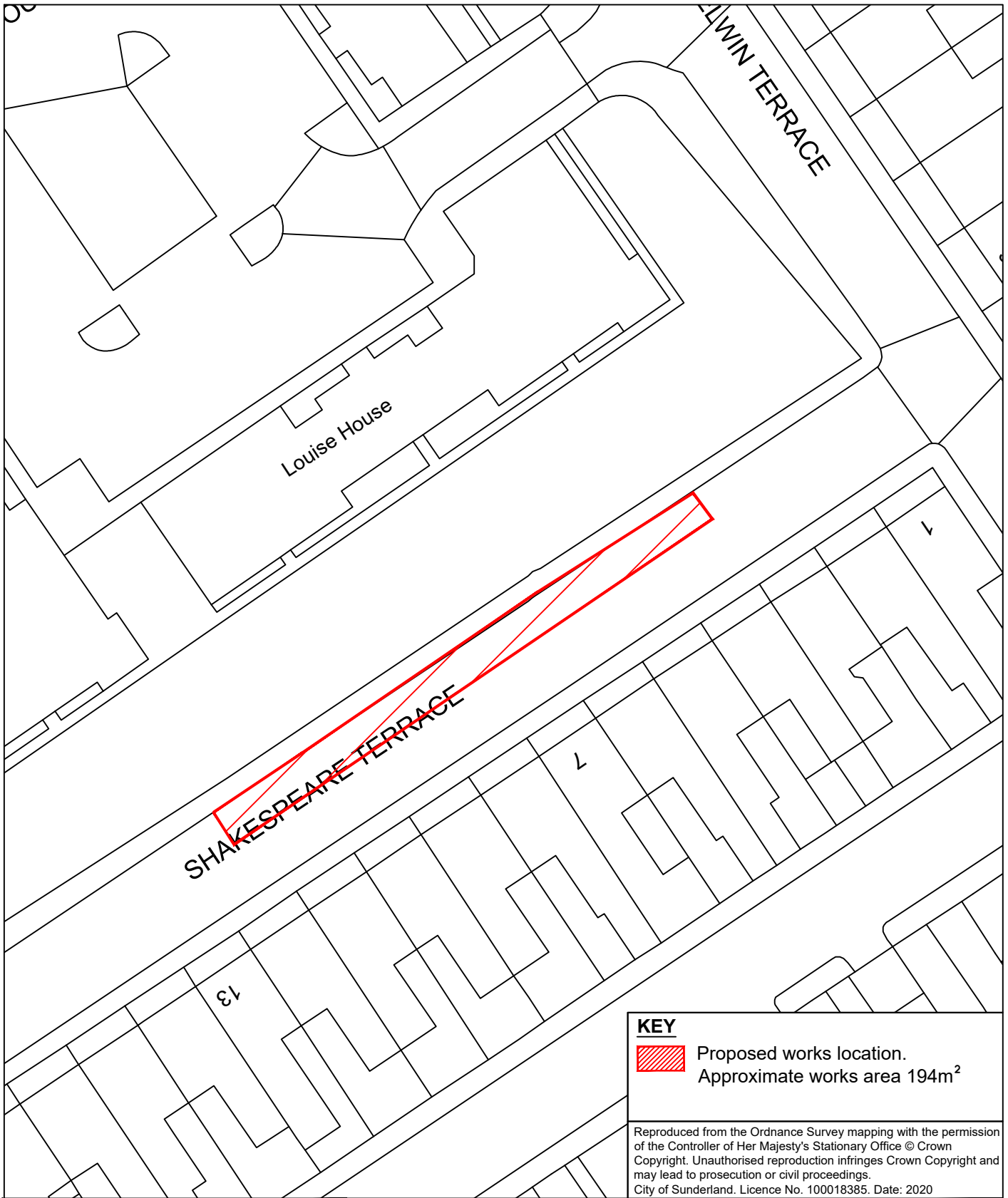
KEY
 Proposed works location.
 Approximate works area 194m²


Reproduced from the Ordnance Survey mapping with the permission of the Controller of Her Majesty's Stationary Office © Crown Copyright. Unauthorised reproduction infringes Crown Copyright and may lead to prosecution or civil proceedings. City of Sunderland. Licence No. 100018385. Date: 2020


Sunderland
 City Council

Infrastructure, Planning and Transportation,
 City Development,
 Jack Crawford House,
 Commercial Road,
 Sunderland
 SR2 8QR
 Telephone: 0191 520 5555
 Web: www.sunderland.gov.uk

PROJECT			HIGHWAY MAINTENANCE PROGRAMME 2022/2023		
MAINTENANCE SCHEME					
TITLE		WARD			
SHAKESPEARE TERRACE		MILLFIELD			
PROJECT LEADER			NORTH		
G. CARR					
DRAWN BY	CHECKED BY	APPROVED BY			
GS	-	-			
DATE	SCALE	SHEET SIZE			
01/2022	1:500	A4			
DRAWING No.		REVISION			
10/HM/202223/074		0			

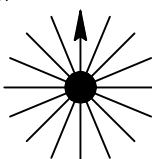


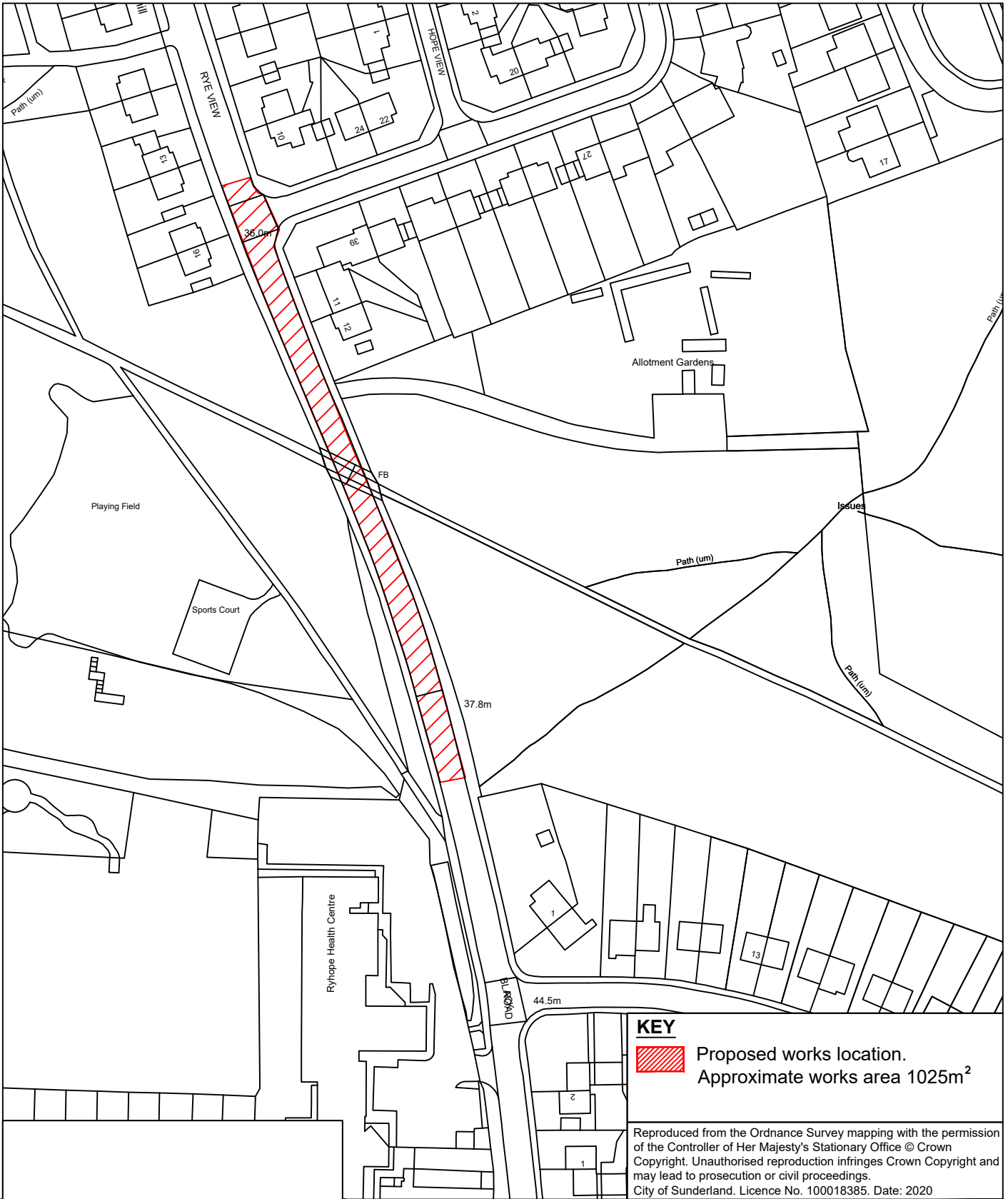
KEY
 Proposed works location.
 Approximate works area 194m²

Reproduced from the Ordnance Survey mapping with the permission of the Controller of Her Majesty's Stationary Office © Crown Copyright. Unauthorised reproduction infringes Crown Copyright and may lead to prosecution or civil proceedings.
 City of Sunderland. Licence No. 100018385. Date: 2020

Sunderland City Council

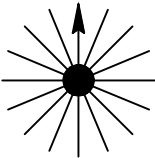
Infrastructure, Planning and Transportation,
 City Development,
 Jack Crawford House,
 Commercial Road,
 Sunderland
 SR2 8QR
 Telephone: 0191 520 5555
 Web: www.sunderland.gov.uk

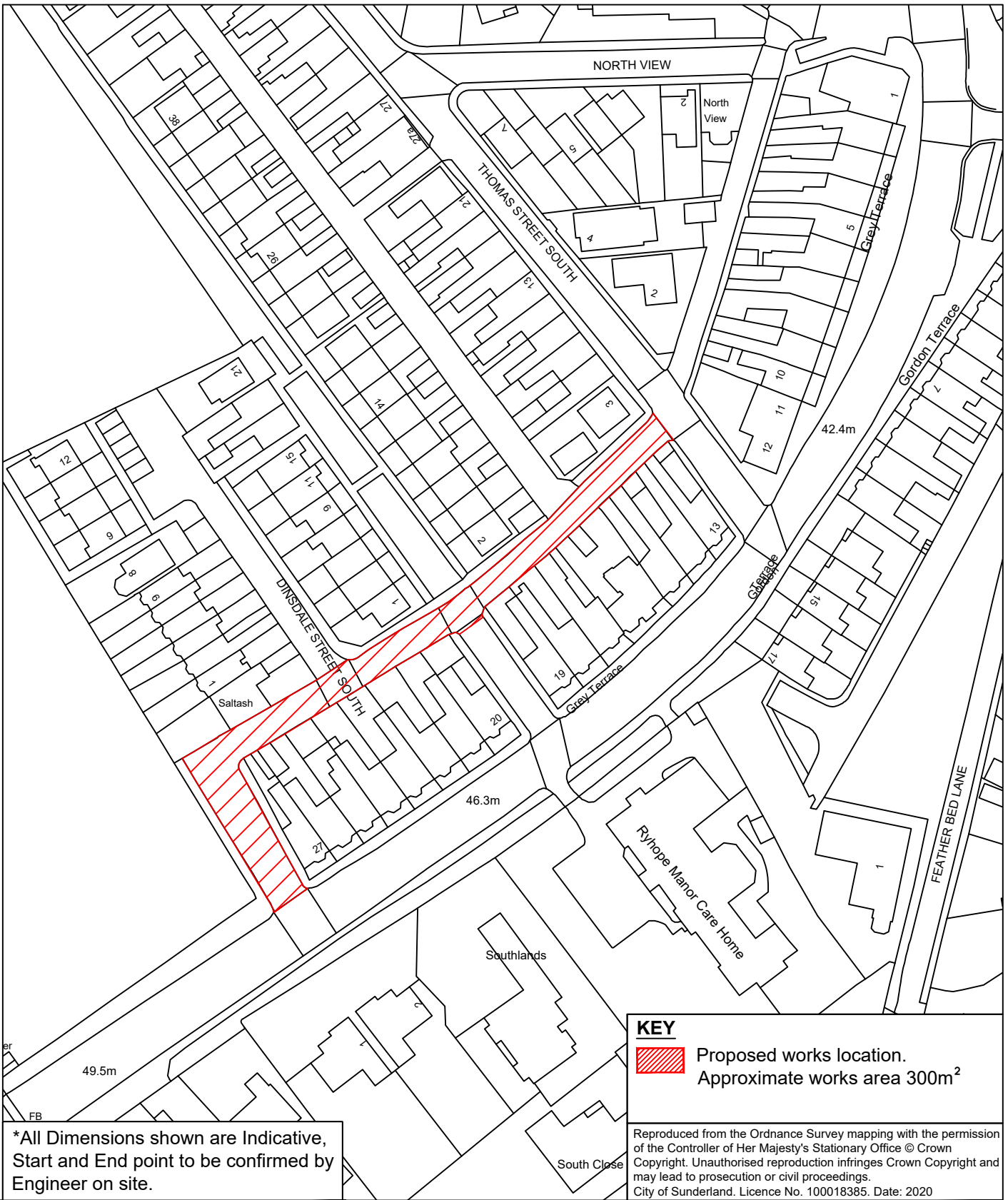
PROJECT			HIGHWAY MAINTENANCE PROGRAMME 2022/2023 MAINTENANCE SCHEME		
TITLE			WARD		
SHAKESPEARE TERRACE			MILLFIELD		
PROJECT LEADER			NORTH		
G. CARR					
DRAWN BY	CHECKED BY	APPROVED BY			
P. Everett	-	-			
DATE	SCALE	SHEET SIZE			
13/12/2020	1:500	A4	REVISION		
DRAWING No.			0		
10/HM/202223/074					





Sunderland
 City Council

Infrastructure, Planning and Transportation,
 City Development,
 Jack Crawford House,
 Commercial Road,
 Sunderland
 SR2 8QR
 Telephone: 0191 520 5555
 Web: www.sunderland.gov.uk

PROJECT			HIGHWAY MAINTENANCE PROGRAMME 2022/2023 MAINTENANCE SCHEME		
TITLE		WARD			
BLACK ROAD / RYE VIEW		RYHOPE			
PROJECT LEADER			NORTH 		
G. CARR					
DRAWN BY	CHECKED BY	APPROVED BY			
GS	-	-			
DATE	SCALE	SHEET SIZE			
01/2022	1:1300	A4			
DRAWING No.		REVISION			
10/HM/202223/075		0			



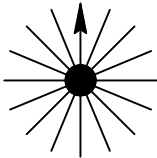
*All Dimensions shown are Indicative, Start and End point to be confirmed by Engineer on site.

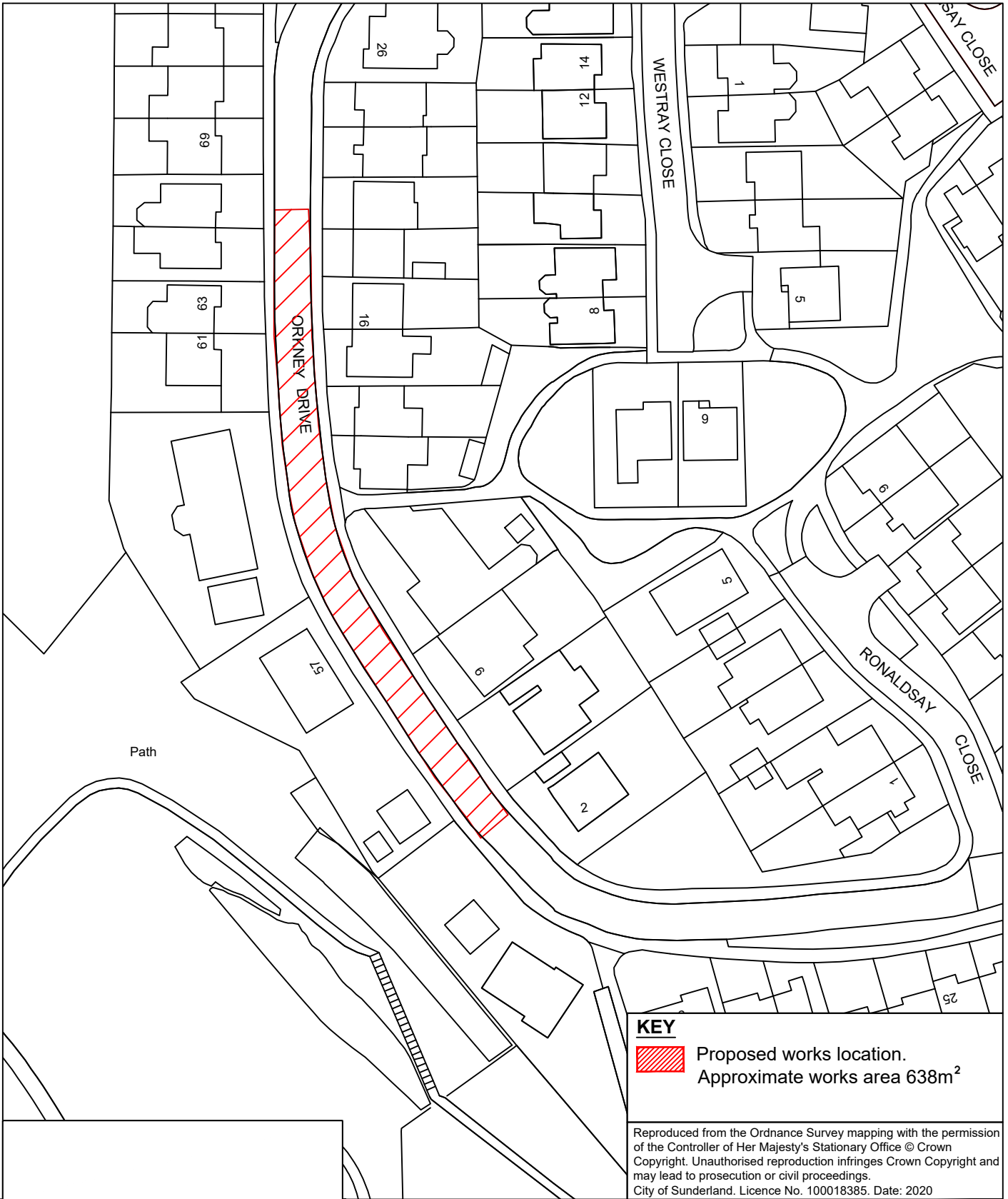
KEY
 Proposed works location.
 Approximate works area 300m²

Reproduced from the Ordnance Survey mapping with the permission of the Controller of Her Majesty's Stationary Office © Crown Copyright. Unauthorised reproduction infringes Crown Copyright and may lead to prosecution or civil proceedings.
 City of Sunderland. Licence No. 100018385. Date: 2020


Sunderland City Council

Infrastructure, Planning and Transportation,
 City Development,
 Jack Crawford House,
 Commercial Road,
 Sunderland
 SR2 8QR
 Telephone: 0191 520 5555
 Web: www.sunderland.gov.uk

PROJECT HIGHWAY MAINTENANCE PROGRAMME 2022/2023 MAINTENANCE SCHEME			
TITLE GREY TERRACE NORTH BACK		WARD Ryhope	
PROJECT LEADER G. CARR		NORTH 	
DRAWN BY GS	CHECKED BY -		APPROVED BY -
DATE 13/12/2021	SCALE 1:1000		SHEET SIZE A4
DRAWING No. 10/HM/202223/076			REVISION 0



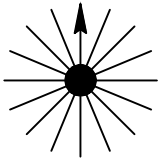
KEY

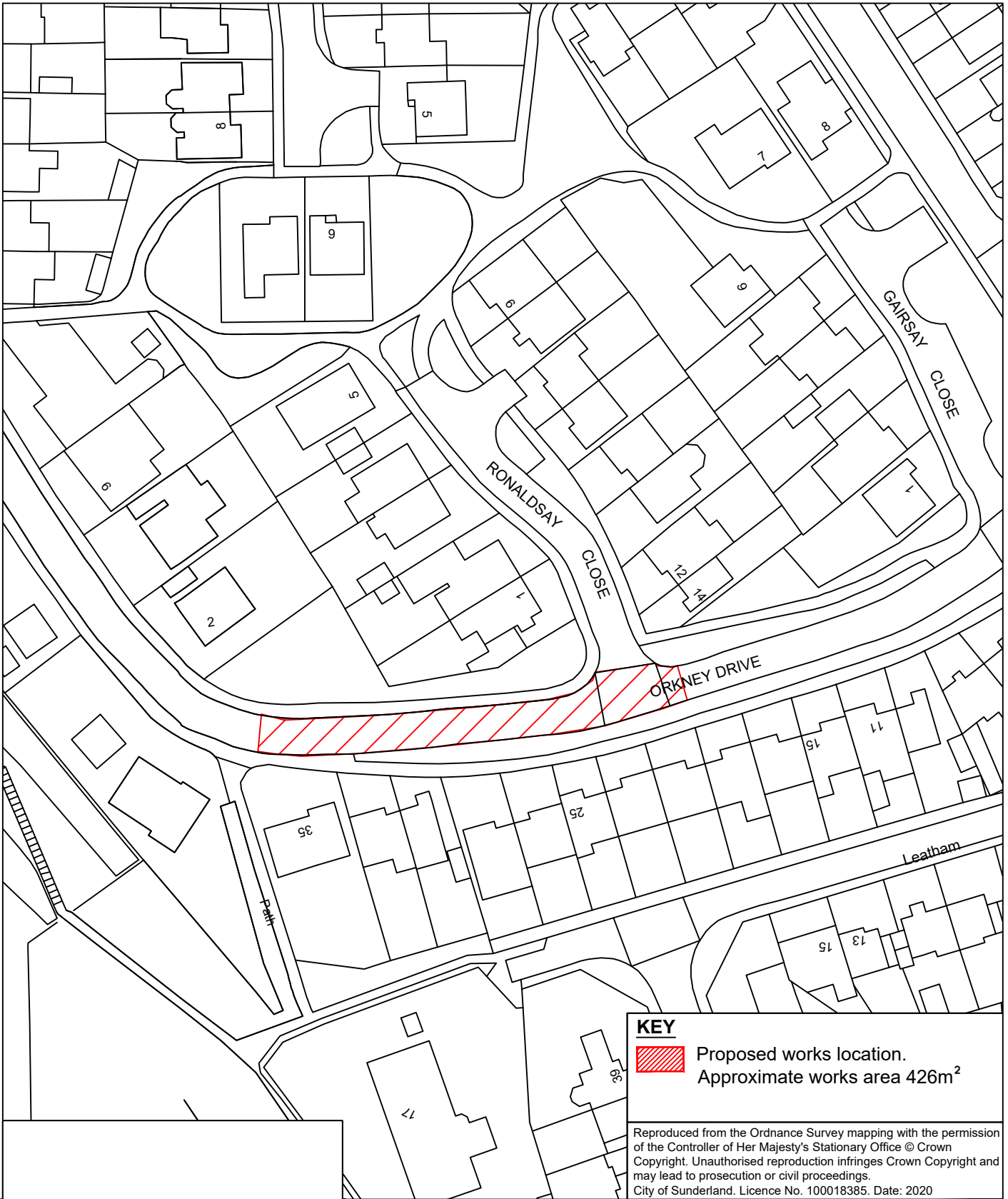
 Proposed works location.
Approximate works area 638m²

Reproduced from the Ordnance Survey mapping with the permission of the Controller of Her Majesty's Stationary Office © Crown Copyright. Unauthorised reproduction infringes Crown Copyright and may lead to prosecution or civil proceedings.
City of Sunderland. Licence No. 100018385. Date: 2020



Sunderland
 City Council

Infrastructure, Planning and Transportation,
 City Development,
 Jack Crawford House,
 Commercial Road,
 Sunderland
 SR2 8QR
 Telephone: 0191 520 5555
 Web: www.sunderland.gov.uk

PROJECT				HIGHWAY MAINTENANCE PROGRAMME 2022/2023 MAINTENANCE SCHEME					
TITLE			WARD			NORTH 			
ORKNEY DRIVE			RYHOPE						
PROJECT LEADER				G. CARR					
DRAWN BY	CHECKED BY		APPROVED BY						
GS	-		-						
DATE	SCALE		SHEET SIZE						
01/2022	1:1300		A4						
DRAWING No.			REVISION						
10/HM/202223/077			0						



KEY

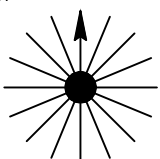
 Proposed works location.
Approximate works area 426m²

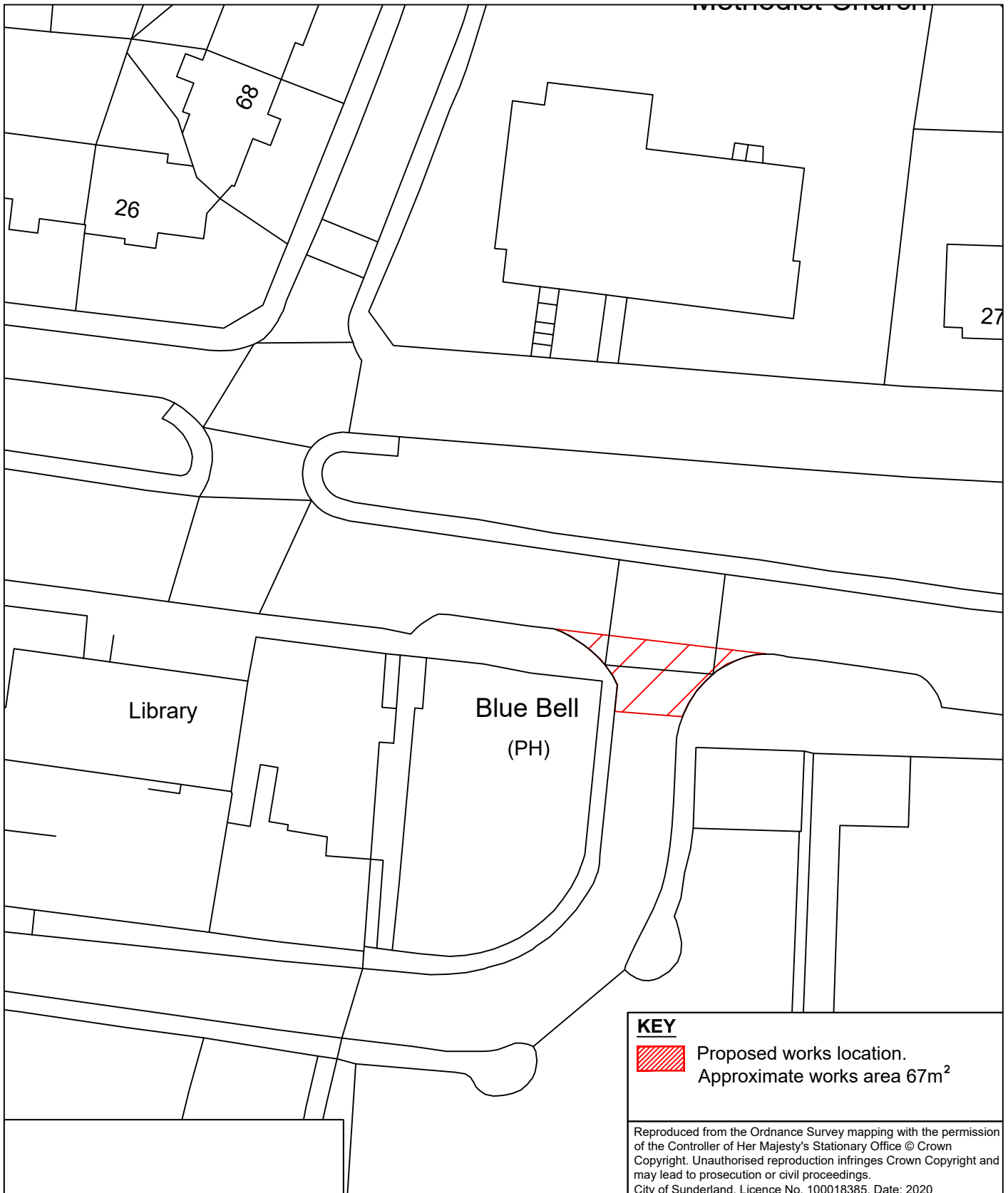
Reproduced from the Ordnance Survey mapping with the permission of the Controller of Her Majesty's Stationary Office © Crown Copyright. Unauthorised reproduction infringes Crown Copyright and may lead to prosecution or civil proceedings.
City of Sunderland. Licence No. 100018385. Date: 2020




Sunderland City Council

Infrastructure, Planning and Transportation,
City Development,
Jack Crawford House,
Commercial Road,
Sunderland
SR2 8QR
Telephone: 0191 520 5555
Web: www.sunderland.gov.uk

PROJECT			HIGHWAY MAINTENANCE PROGRAMME 2022/2023 MAINTENANCE SCHEME		
TITLE			WARD		
ORKNEY DRIVE PHASE 2			RYHOPE		
PROJECT LEADER			NORTH		
G. CARR					
DRAWN BY	CHECKED BY	APPROVED BY			
GS	-	-			
DATE	SCALE	SHEET SIZE			
01/2022	1:900	A4	REVISION		
DRAWING No.			0		
10/HM/202223/078					



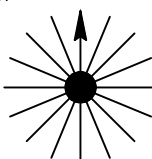
KEY
 Proposed works location.
 Approximate works area 67m²

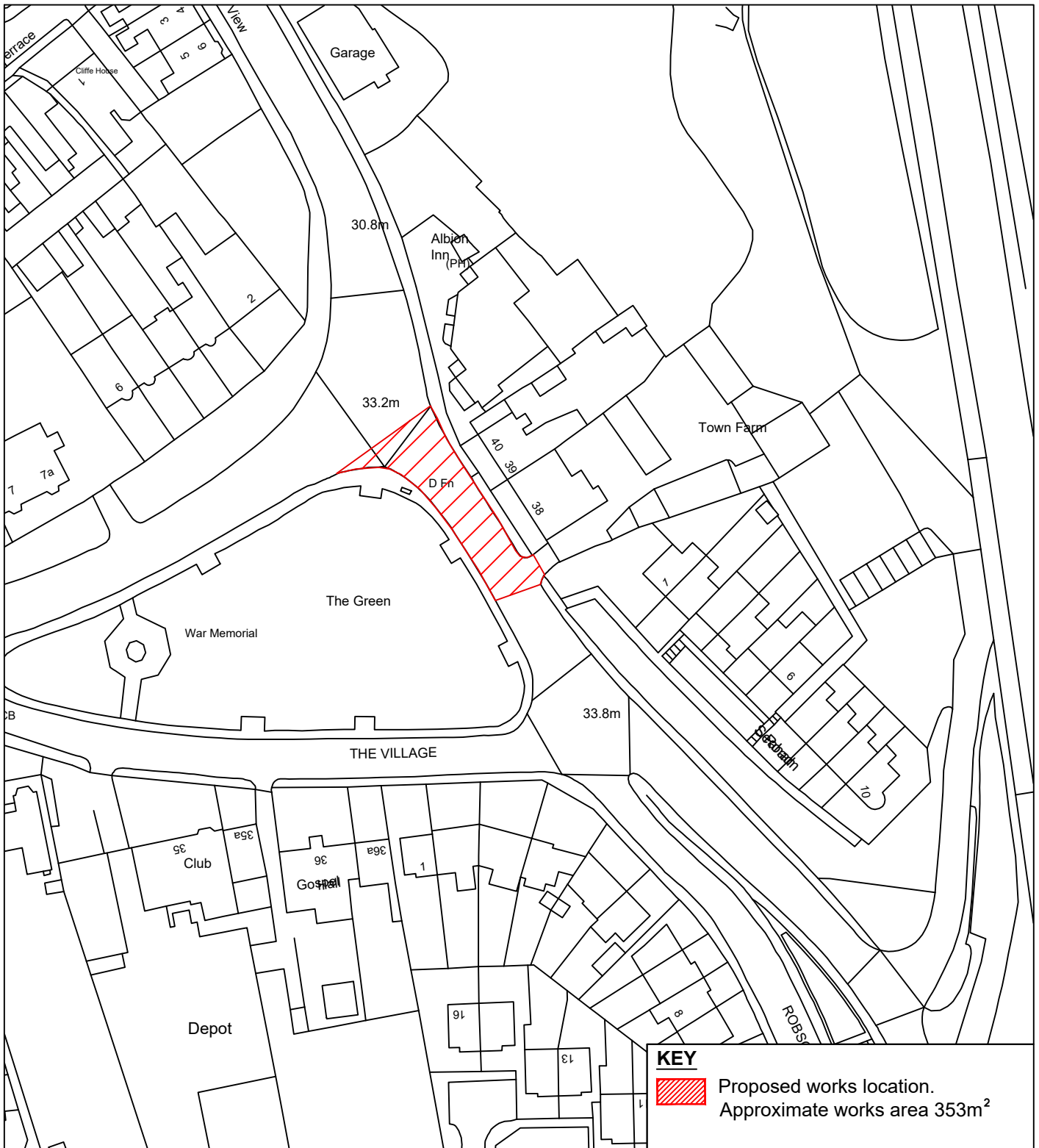
Reproduced from the Ordnance Survey mapping with the permission of the Controller of Her Majesty's Stationary Office © Crown Copyright. Unauthorised reproduction infringes Crown Copyright and may lead to prosecution or civil proceedings.
 City of Sunderland. Licence No. 100018385. Date: 2020



Sunderland City Council

Infrastructure, Planning and Transportation,
 City Development,
 Jack Crawford House,
 Commercial Road,
 Sunderland
 SR2 8QR
 Telephone: 0191 520 5555
 Web: www.sunderland.gov.uk

PROJECT			HIGHWAY MAINTENANCE PROGRAMME 2022/2023 MAINTENANCE SCHEME		
TITLE			WARD		
BACK RYHOPE STREET			RYHOPE		
PROJECT LEADER			NORTH		
G. CARR					
DRAWN BY	CHECKED BY	APPROVED BY			
GS	-	-			
DATE	SCALE	SHEET SIZE			
01/2022	1:500	A4	REVISION		
DRAWING No.			0		
10/HM/202223/079					

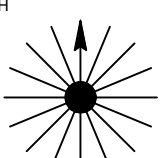


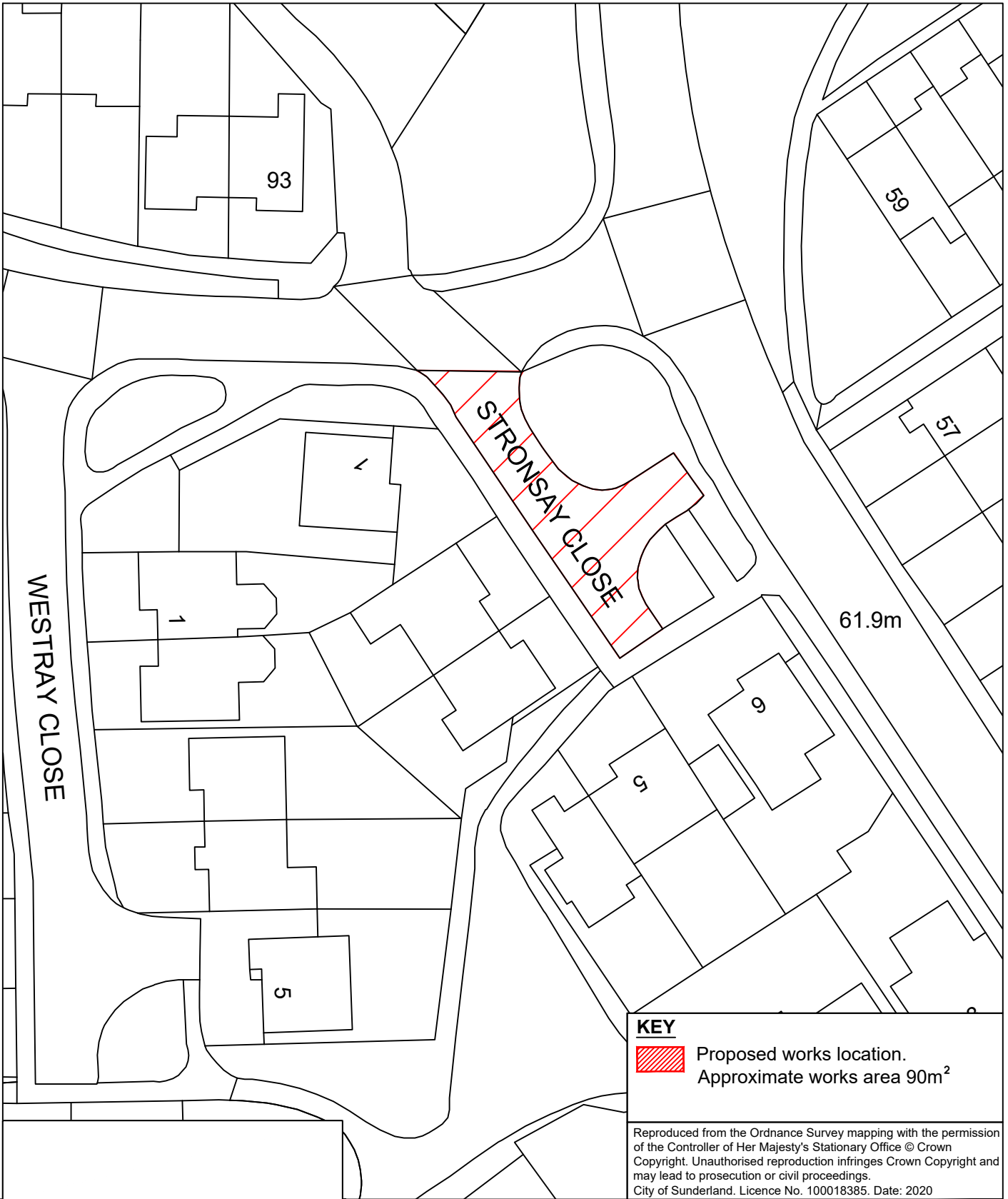
*All Dimensions shown are Indicative, Start and End point to be confirmed by Engineer on site.


Reproduced from the Ordnance Survey mapping with the permission of the Controller of Her Majesty's Stationary Office © Crown Copyright. Unauthorised reproduction infringes Crown Copyright and may lead to prosecution or civil proceedings. City of Sunderland. Licence No. 100018385. Date: 2020


Sunderland City Council

Infrastructure, Planning and Transportation,
 City Development,
 Jack Crawford House,
 Commercial Road,
 Sunderland
 SR2 8QR
 Telephone: 0191 520 5555
 Web: www.sunderland.gov.uk

PROJECT			HIGHWAY MAINTENANCE PROGRAMME 2022/2023		
MAINTENANCE SCHEME			WARD		
TITLE			SEAHAM ROAD		
PROJECT LEADER			NORTH		
G. CARR					
DRAWN BY	CHECKED BY	APPROVED BY			
GS	-	-			
DATE	SCALE	SHEET SIZE			
13/12/2021	1:1000	A4			
DRAWING No.		REVISION			
10/HM/202223/080		0			

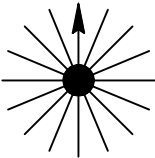


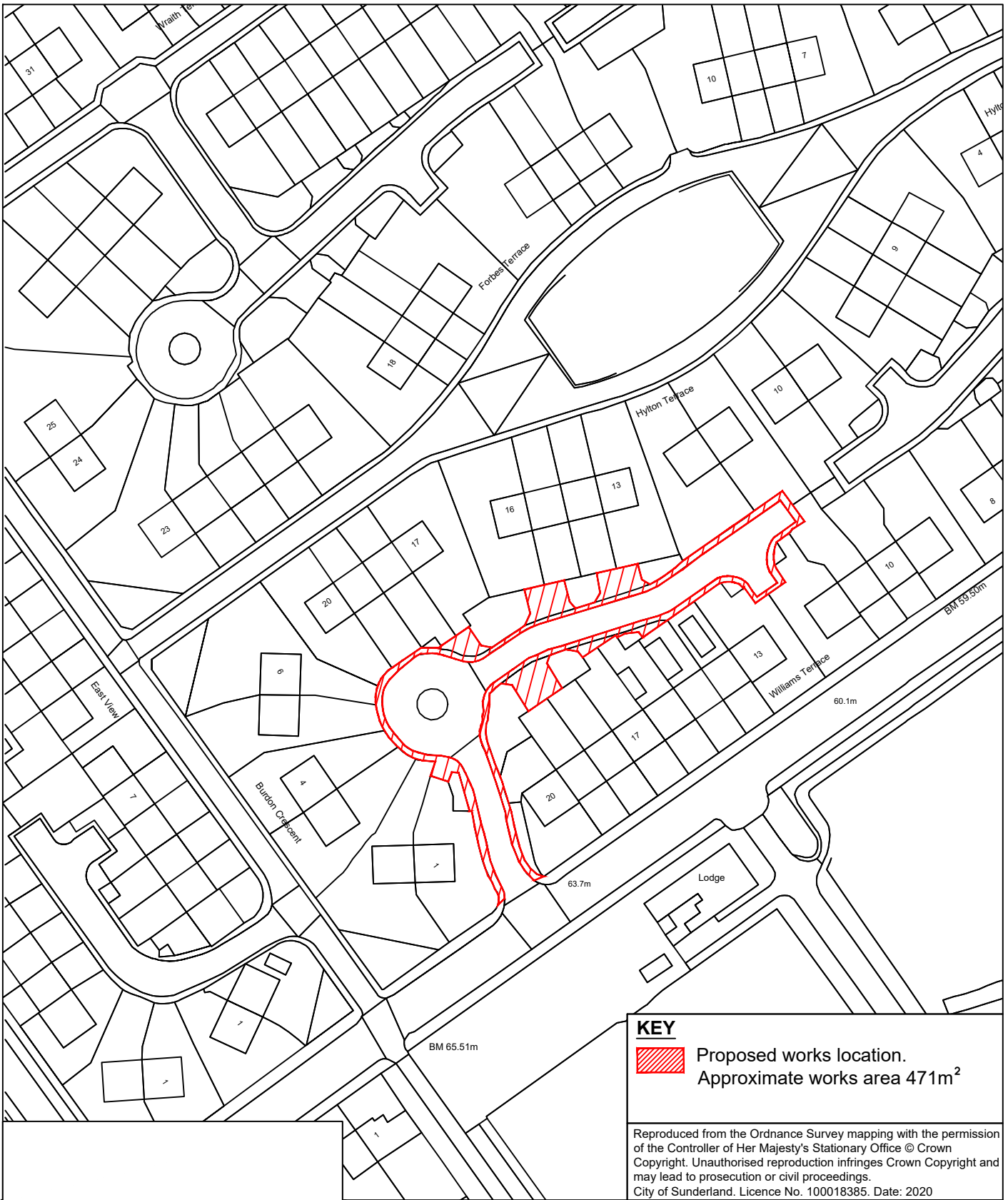
KEY
 Proposed works location.
 Approximate works area 90m²


Reproduced from the Ordnance Survey mapping with the permission of the Controller of Her Majesty's Stationary Office © Crown Copyright. Unauthorised reproduction infringes Crown Copyright and may lead to prosecution or civil proceedings.
 City of Sunderland. Licence No. 100018385. Date: 2020


Sunderland
 City Council

Infrastructure, Planning and Transportation,
 City Development,
 Jack Crawford House,
 Commercial Road,
 Sunderland
 SR2 8QR
 Telephone: 0191 520 5555
 Web: www.sunderland.gov.uk

PROJECT				HIGHWAY MAINTENANCE PROGRAMME 2022/2023					
MAINTENANCE SCHEME				WARD					
TITLE				STRONSAY CLOSE		RYHOPE			
PROJECT LEADER				NORTH					
G. CARR									
DRAWN BY		CHECKED BY						APPROVED BY	
GS		-						-	
DATE		SCALE						SHEET SIZE	
01/2022		1:500						A4	
DRAWING No.				REVISION					
10/HM/202223/****				0					

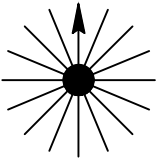


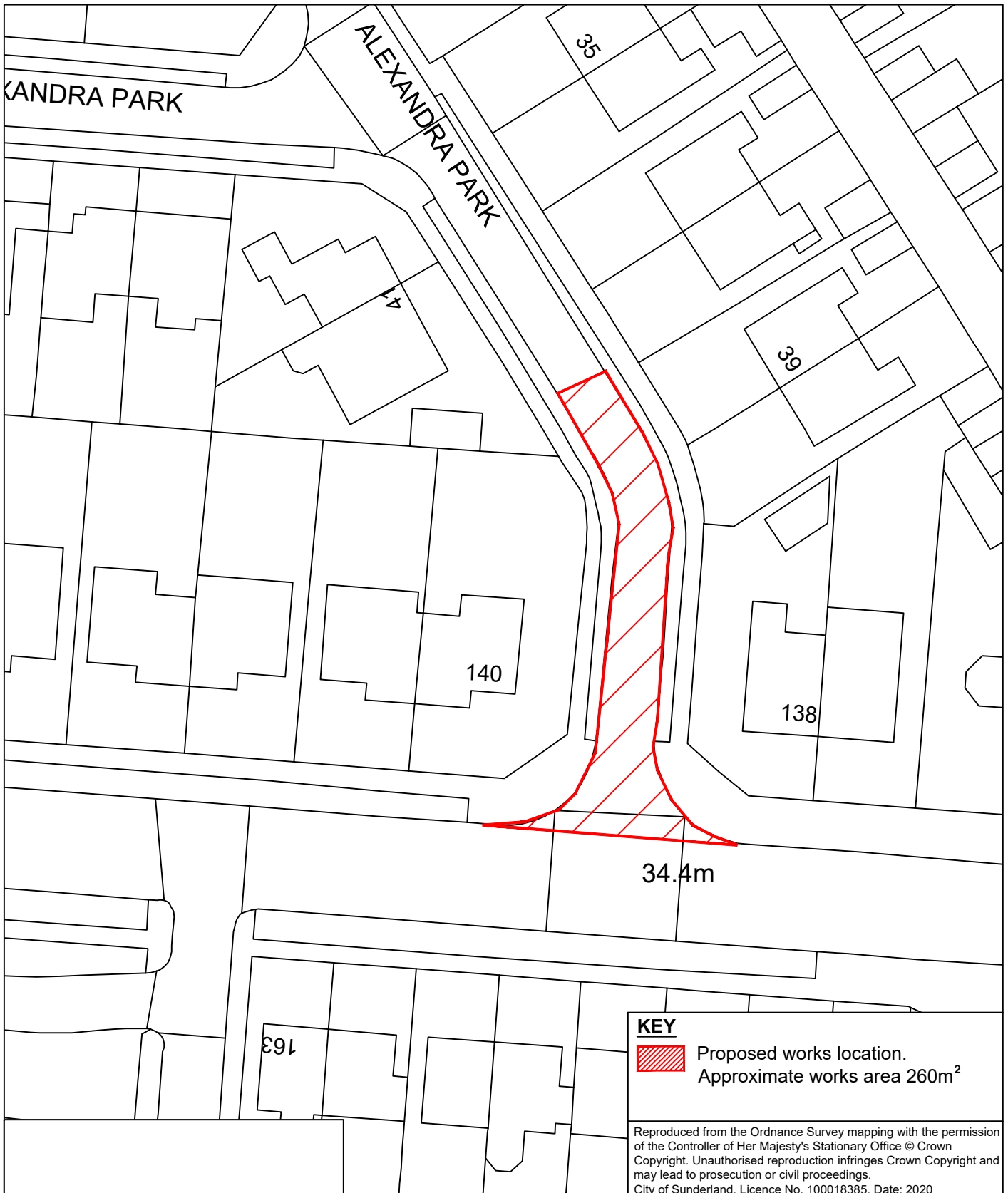
KEY
 Proposed works location.
 Approximate works area 471m²

Reproduced from the Ordnance Survey mapping with the permission of the Controller of Her Majesty's Stationary Office © Crown Copyright. Unauthorised reproduction infringes Crown Copyright and may lead to prosecution or civil proceedings.
 City of Sunderland. Licence No. 100018385. Date: 2020



Sunderland City Council

Infrastructure, Planning and Transportation,
 City Development,
 Jack Crawford House,
 Commercial Road,
 Sunderland
 SR2 8QR
 Telephone: 0191 520 5555
 Web: www.sunderland.gov.uk

PROJECT			HIGHWAY MAINTENANCE PROGRAMME 2022/2023 MAINTENANCE SCHEME		
TITLE		WARD			
WILLIAMS TERRACE REAR		RYHOPE			
PROJECT LEADER			NORTH		
G. CARR					
DRAWN BY	CHECKED BY	APPROVED BY			
GS	-	-			
DATE	SCALE	SHEET SIZE			
01/2022	1:1000	A4			
DRAWING No.		REVISION			
10/HM/202223/082		0			



KEY

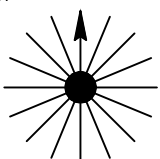
 Proposed works location.
Approximate works area 260m²

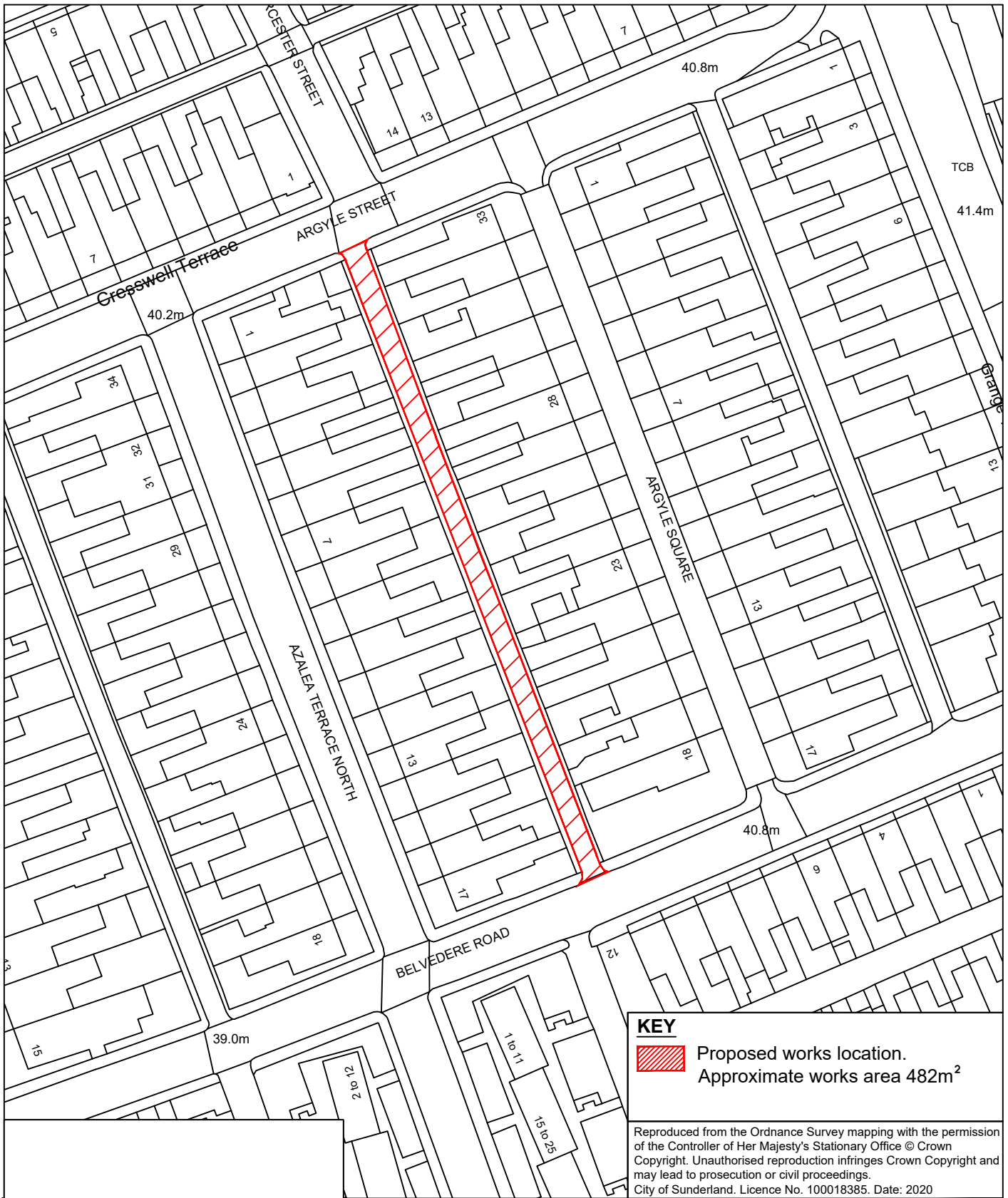
Reproduced from the Ordnance Survey mapping with the permission of the Controller of Her Majesty's Stationary Office © Crown Copyright. Unauthorised reproduction infringes Crown Copyright and may lead to prosecution or civil proceedings.
City of Sunderland. Licence No. 100018385. Date: 2020




Sunderland City Council

Infrastructure, Planning and Transportation,
City Development,
Jack Crawford House,
Commercial Road,
Sunderland
SR2 8QR
Telephone: 0191 520 5555
Web: www.sunderland.gov.uk

PROJECT			HIGHWAY MAINTENANCE PROGRAMME 2022/2023 MAINTENANCE SCHEME		
TITLE			WARD		
ALEXANDRA PARK			ST MICHAELS		
PROJECT LEADER			NORTH		
G. CARR					
DRAWN BY	CHECKED BY	APPROVED BY			
GS	-	-			
DATE	SCALE	SHEET SIZE			
01/2022	1:500	A4	REVISION		
DRAWING No.			0		
10/HM/202223/083					



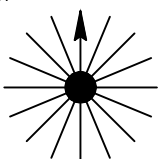
KEY

 Proposed works location.
Approximate works area 482m²


Reproduced from the Ordnance Survey mapping with the permission of the Controller of Her Majesty's Stationary Office © Crown Copyright. Unauthorised reproduction infringes Crown Copyright and may lead to prosecution or civil proceedings.
City of Sunderland. Licence No. 100018385. Date: 2020


Sunderland City Council

Infrastructure, Planning and Transportation,
City Development,
Jack Crawford House,
Commercial Road,
Sunderland
SR2 8QR
Telephone: 0191 520 5555
Web: www.sunderland.gov.uk

PROJECT			HIGHWAY MAINTENANCE PROGRAMME 2022/2023 MAINTENANCE SCHEME				
TITLE		WARD					
AZALEA TERRACE EAST BACK		ST MICHAELS					
PROJECT LEADER			NORTH				
G. CARR							
DRAWN BY	CHECKED BY	APPROVED BY					
GS	-	-					
DATE	SCALE	SHEET SIZE					
01/2022	1:1000	A4					
DRAWING No.			REVISION				
10/HM/202223/084			0				

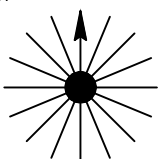


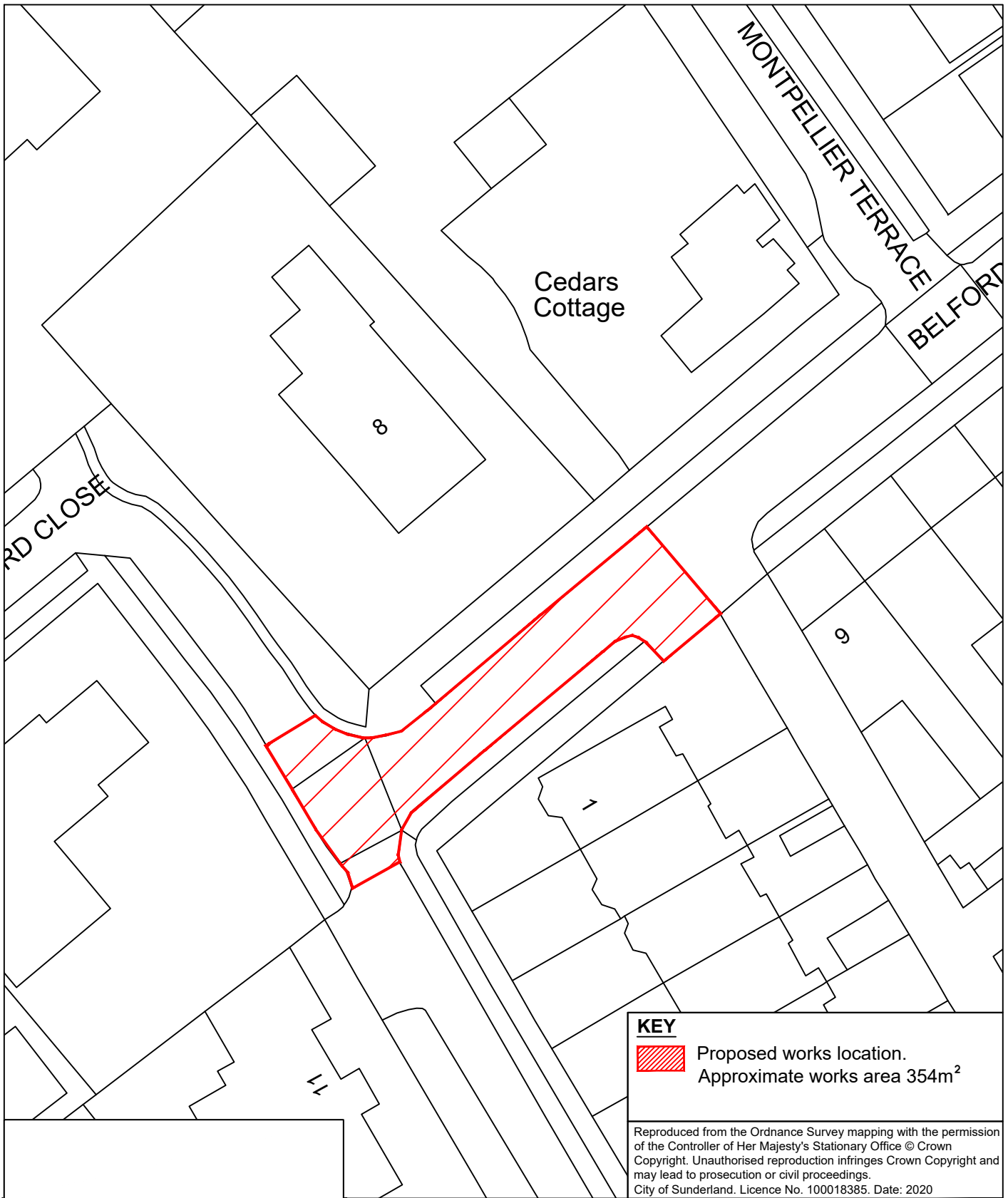
KEY
 Proposed works location.
 Approximate works area 492m²


Reproduced from the Ordnance Survey mapping with the permission of the Controller of Her Majesty's Stationary Office © Crown Copyright. Unauthorised reproduction infringes Crown Copyright and may lead to prosecution or civil proceedings.
 City of Sunderland. Licence No. 100018385. Date: 2020


Sunderland City Council

Infrastructure, Planning and Transportation,
 City Development,
 Jack Crawford House,
 Commercial Road,
 Sunderland
 SR2 8QR
 Telephone: 0191 520 5555
 Web: www.sunderland.gov.uk

PROJECT			HIGHWAY MAINTENANCE PROGRAMME 2022/2023 MAINTENANCE SCHEME		
TITLE		WARD			
AZALEA TERRACEWEST BACK		ST MICHAELS			
PROJECT LEADER			NORTH 		
G. CARR					
DRAWN BY	CHECKED BY	APPROVED BY			
GS	-	-			
DATE	SCALE	SHEET SIZE			
01/2022	1:1000	A4			
DRAWING No.		REVISION			
10/HM/202223/085		0			



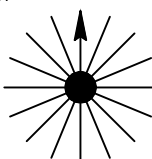
KEY
 Proposed works location.
 Approximate works area 354m²

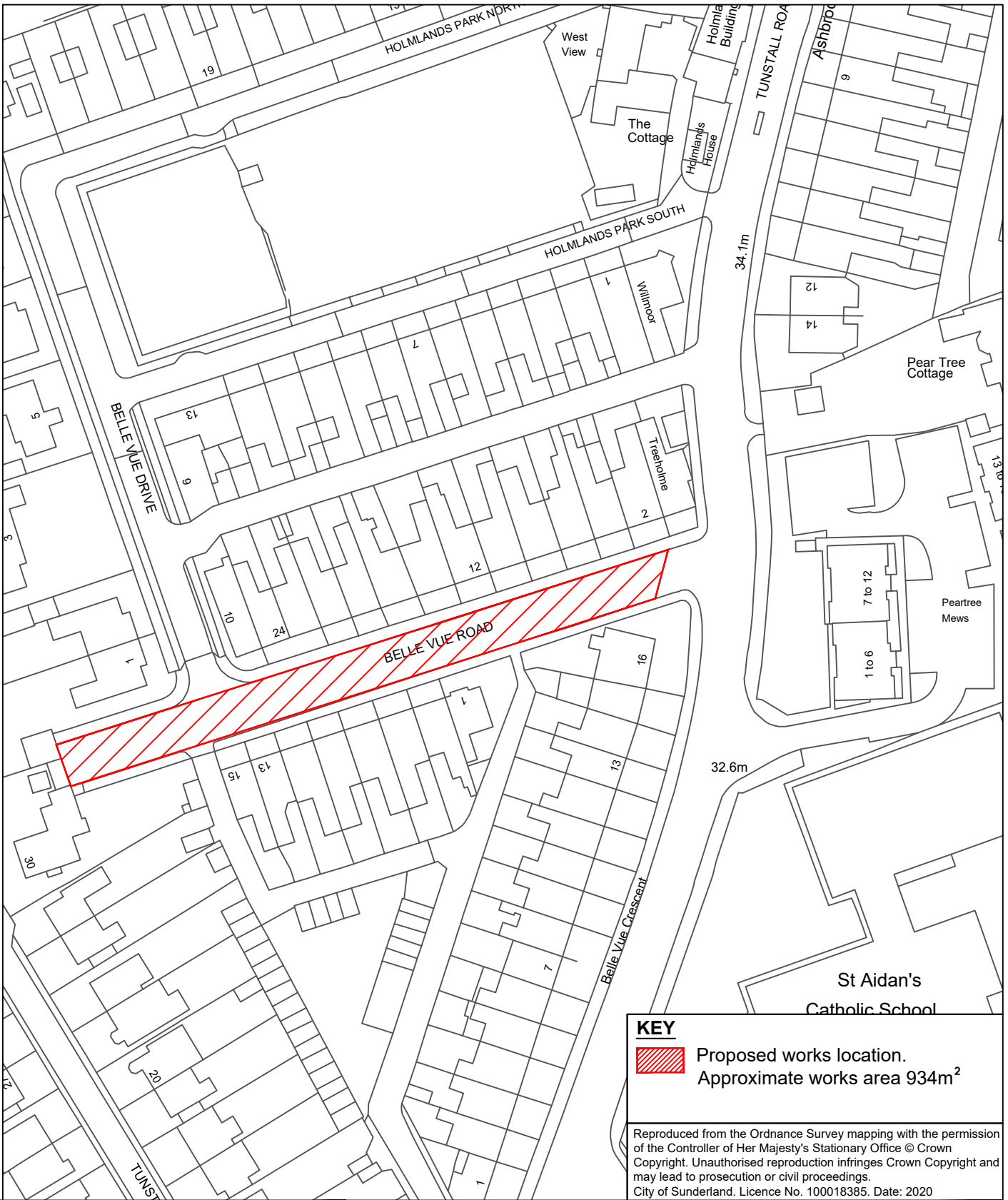
Reproduced from the Ordnance Survey mapping with the permission of the Controller of Her Majesty's Stationary Office © Crown Copyright. Unauthorised reproduction infringes Crown Copyright and may lead to prosecution or civil proceedings.
 City of Sunderland. Licence No. 100018385. Date: 2020




Sunderland City Council

Infrastructure, Planning and Transportation,
 City Development,
 Jack Crawford House,
 Commercial Road,
 Sunderland
 SR2 8QR
 Telephone: 0191 520 5555
 Web: www.sunderland.gov.uk

PROJECT			HIGHWAY MAINTENANCE PROGRAMME 2022/2023 MAINTENANCE SCHEME		
TITLE			WARD		
BELFORD ROAD			ST MICHAELS		
PROJECT LEADER			NORTH		
G. CARR					
DRAWN BY	CHECKED BY	APPROVED BY			
GS	-	-			
DATE	SCALE	SHEET SIZE			
01/2022	1:500	A4	REVISION		
DRAWING No.			0		
10/HM/202223/086					



KEY

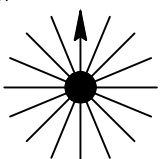
 Proposed works location.
Approximate works area 934m²

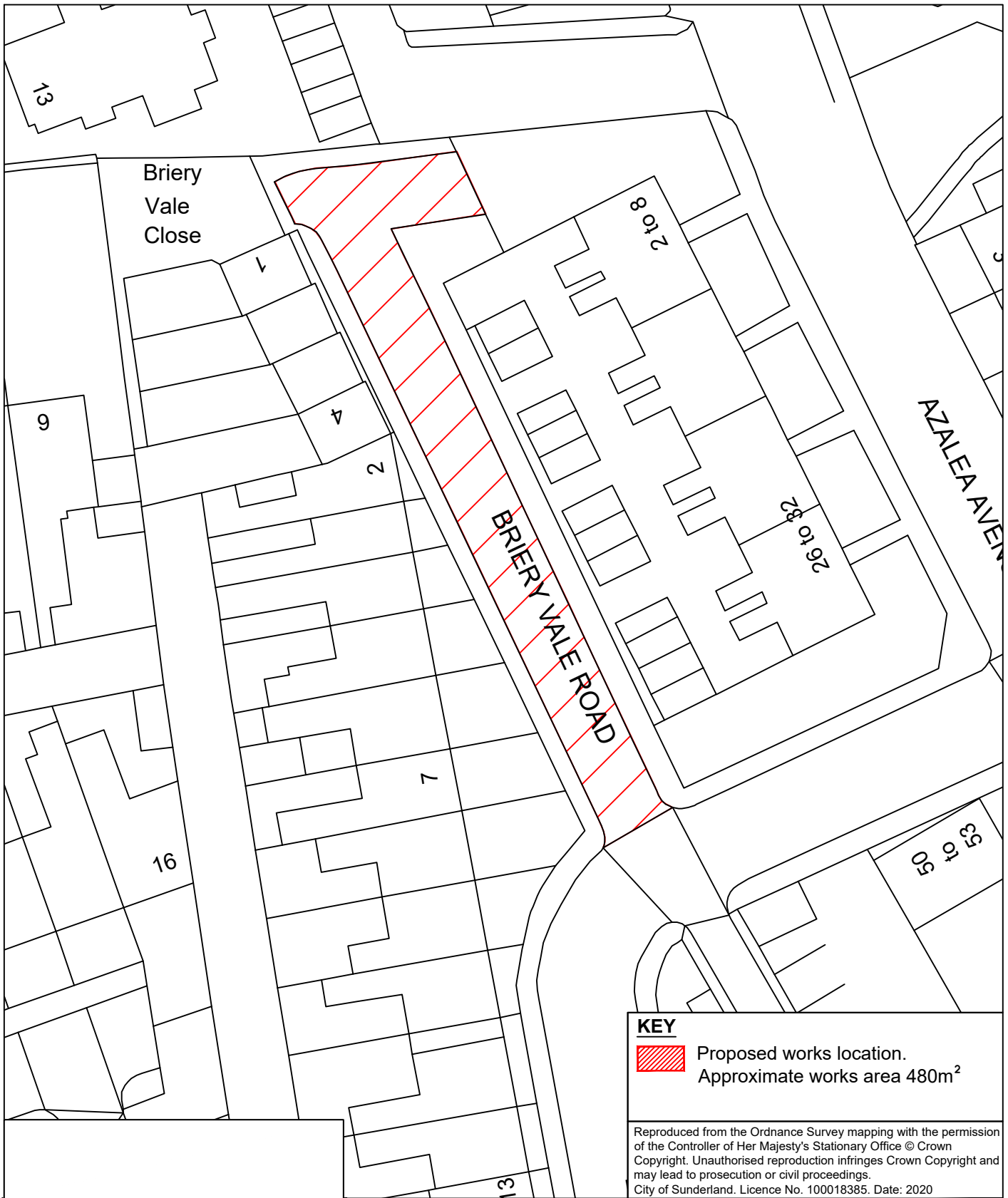
Reproduced from the Ordnance Survey mapping with the permission of the Controller of Her Majesty's Stationary Office © Crown Copyright. Unauthorised reproduction infringes Crown Copyright and may lead to prosecution or civil proceedings.
City of Sunderland. Licence No. 100018385. Date: 2020




Sunderland City Council

Infrastructure, Planning and Transportation,
City Development,
Jack Crawford House,
Commercial Road,
Sunderland
SR2 8QR
Telephone: 0191 520 5555
Web: www.sunderland.gov.uk

PROJECT			HIGHWAY MAINTENANCE PROGRAMME 2022/2023 MAINTENANCE SCHEME		
TITLE			WARD		
BELLE VUE ROAD			ST MICHAELS		
PROJECT LEADER			NORTH 		
G. CARR					
DRAWN BY	CHECKED BY	APPROVED BY			
GS	-	-			
DATE	SCALE	SHEET SIZE			
03/2022	1:1000	A4			
DRAWING No.		REVISION			
10/HM/202223/087		0			

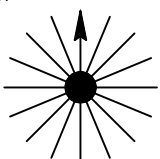
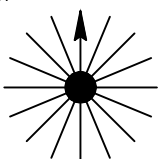
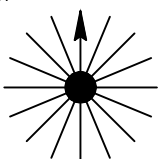


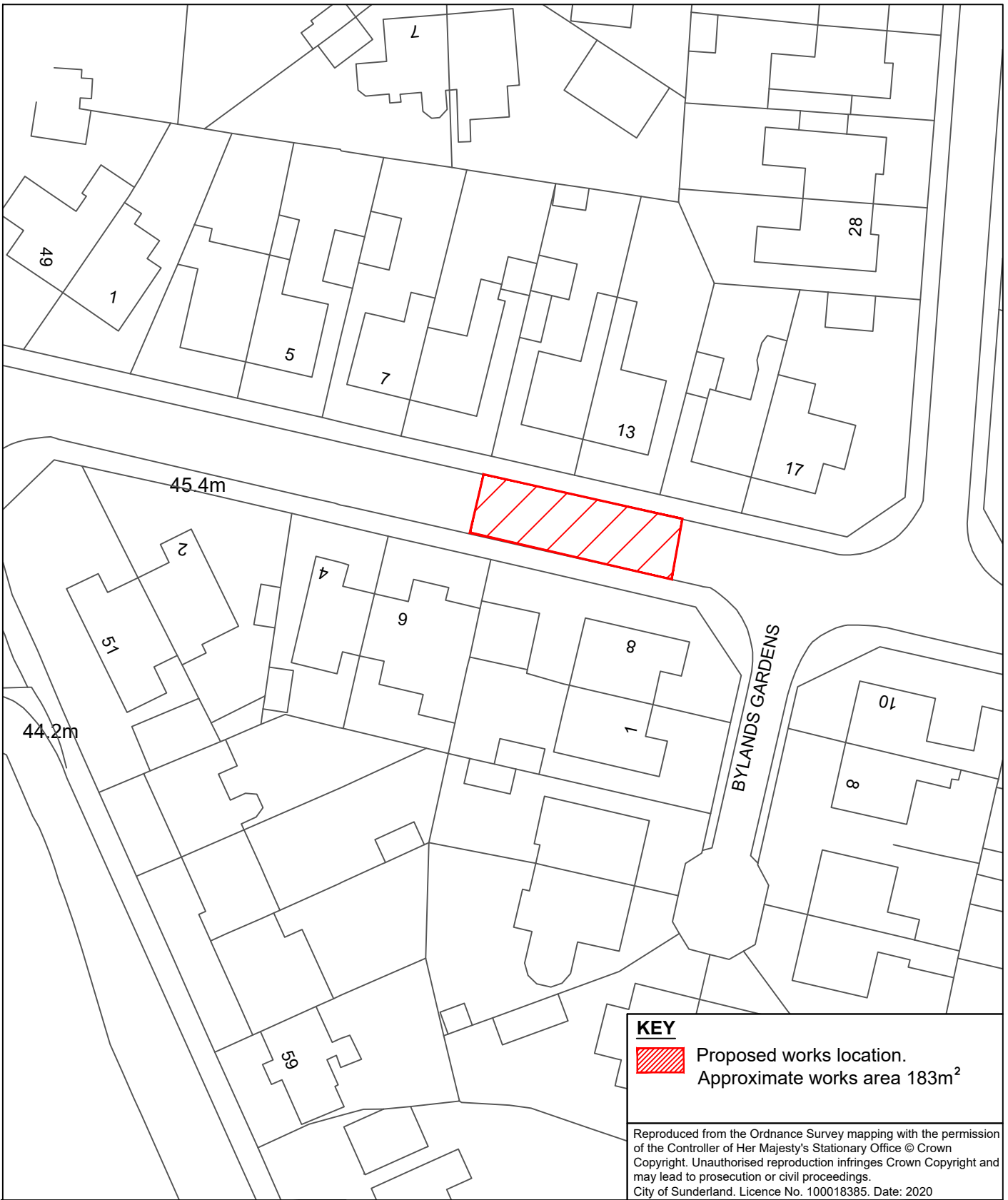
KEY
 Proposed works location.
 Approximate works area 480m²


Reproduced from the Ordnance Survey mapping with the permission of the Controller of Her Majesty's Stationary Office © Crown Copyright. Unauthorised reproduction infringes Crown Copyright and may lead to prosecution or civil proceedings.
 City of Sunderland. Licence No. 100018385. Date: 2020


Sunderland City Council

Infrastructure, Planning and Transportation,
 City Development,
 Jack Crawford House,
 Commercial Road,
 Sunderland
 SR2 8QR
 Telephone: 0191 520 5555
 Web: www.sunderland.gov.uk

PROJECT			HIGHWAY MAINTENANCE PROGRAMME 2022/2023 MAINTENANCE SCHEME		
TITLE			WARD		
BRIERY VALE ROAD			ST MICHAELS		
PROJECT LEADER			NORTH		
G. CARR					
DRAWN BY	CHECKED BY	APPROVED BY			
GS	-	-			
DATE	SCALE	SHEET SIZE			
01/2022	1:500	A4			
DRAWING No.		REVISION			
10/HM/202223/088		0			



KEY
 Proposed works location.
 Approximate works area 183m²

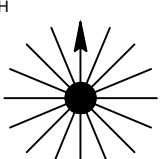
Reproduced from the Ordnance Survey mapping with the permission of the Controller of Her Majesty's Stationary Office © Crown Copyright. Unauthorised reproduction infringes Crown Copyright and may lead to prosecution or civil proceedings.
 City of Sunderland. Licence No. 100018385. Date: 2020

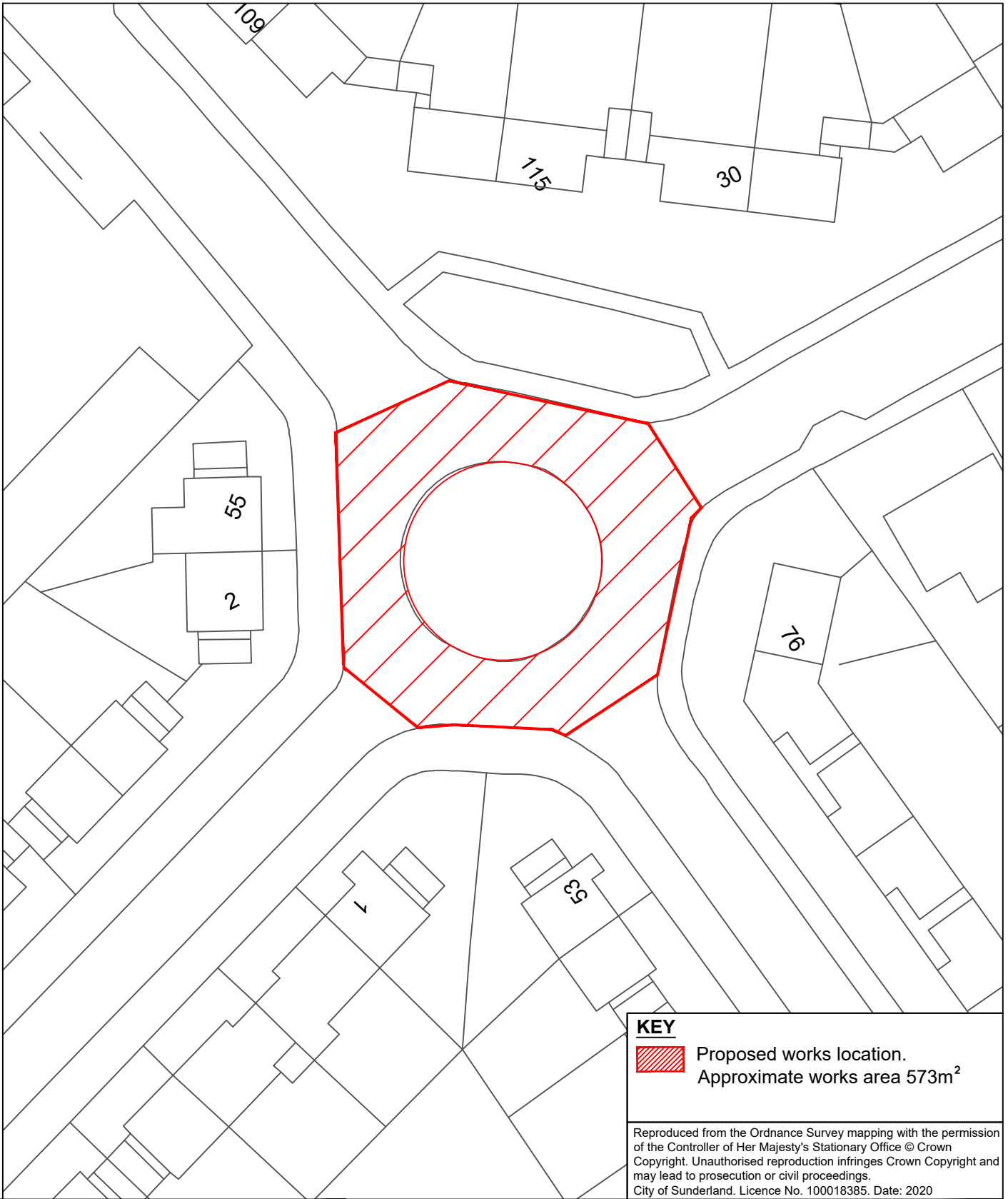
Sunderland City Council

Infrastructure, Planning and Transportation,
 City Development,
 Jack Crawford House,
 Commercial Road,
 Sunderland
 SR2 8QR
 Telephone: 0191 520 5555
 Web: www.sunderland.gov.uk


PROJECT HIGHWAY MAINTENANCE PROGRAMME 2022/2023 MAINTENANCE SCHEME		
TITLE CROSSELEA AVENUE		WARD ST MICHAELS
PROJECT LEADER G. CARR		
DRAWN BY GS	CHECKED BY -	APPROVED BY -
DATE 03/2022	SCALE 1:1000	SHEET SIZE A4
DRAWING No. 10/HM/202223/089		REVISION 0

NORTH





KEY

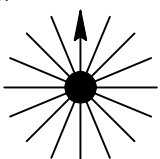
 Proposed works location.
Approximate works area 573m²

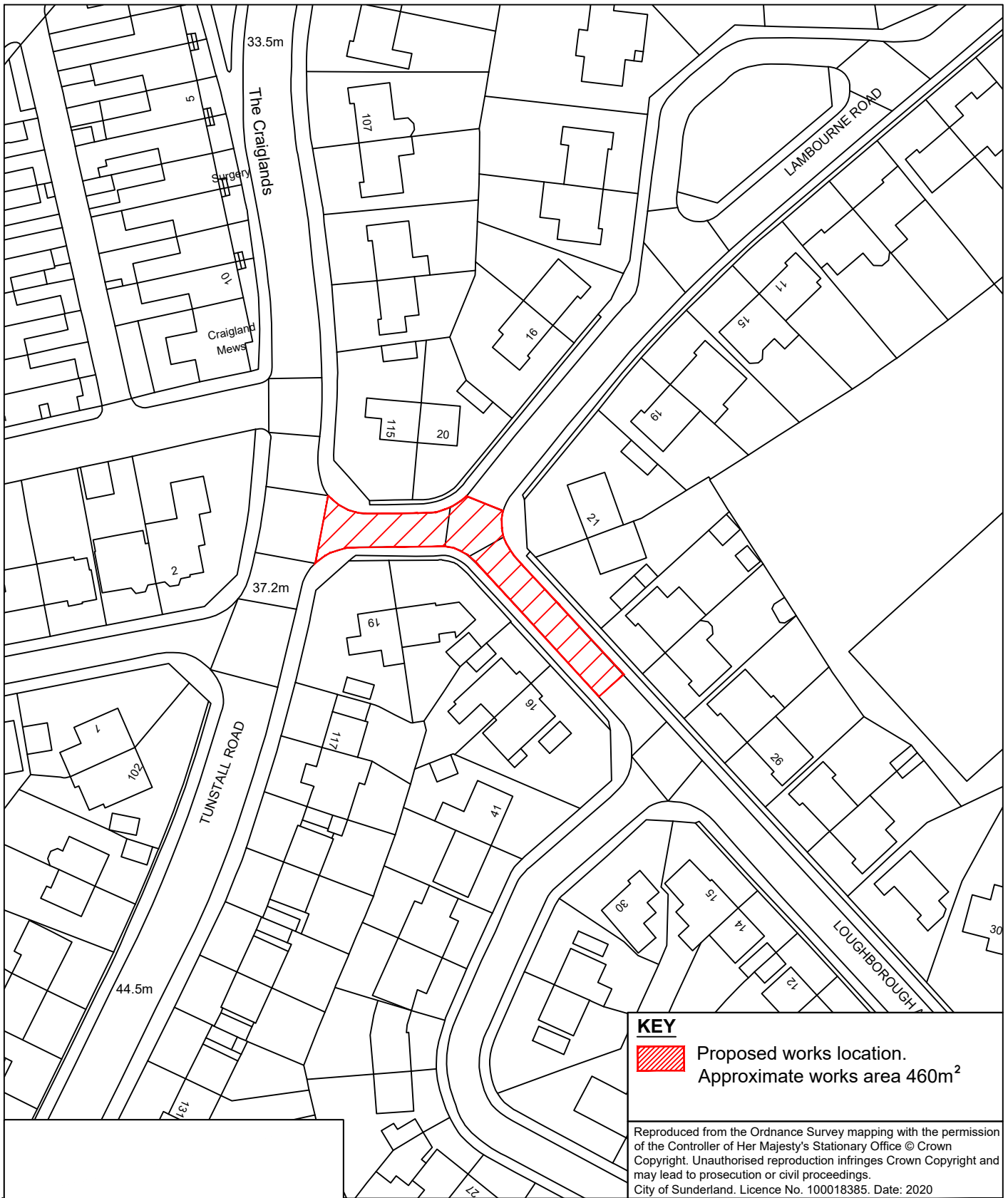
Reproduced from the Ordnance Survey mapping with the permission of the Controller of Her Majesty's Stationary Office © Crown Copyright. Unauthorised reproduction infringes Crown Copyright and may lead to prosecution or civil proceedings.
City of Sunderland. Licence No. 100018385. Date: 2020



Sunderland City Council

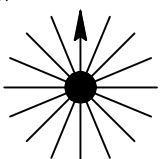
Infrastructure, Planning and Transportation,
City Development,
Jack Crawford House,
Commercial Road,
Sunderland
SR2 8QR
Telephone: 0191 520 5555
Web: www.sunderland.gov.uk

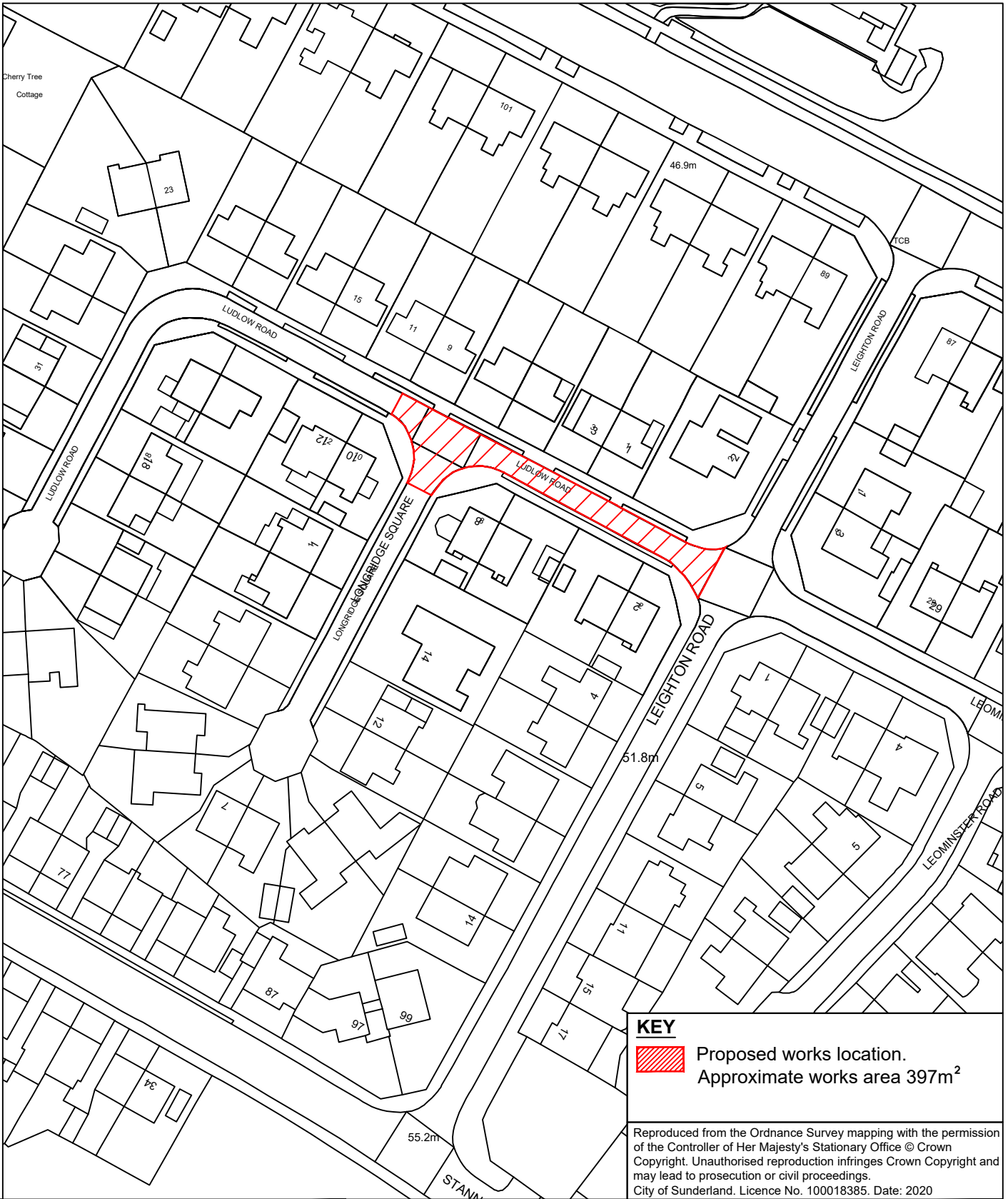
PROJECT			HIGHWAY MAINTENANCE PROGRAMME 2022/2023 MAINTENANCE SCHEME		
TITLE			WARD		
HELVELLYN ROAD ROUNDABOUT			ST MICHAELS		
PROJECT LEADER			NORTH		
G. CARR					
DRAWN BY	CHECKED BY	APPROVED BY			
GS	-	-			
DATE	SCALE	SHEET SIZE			
03/2022	1:1000	A4			
DRAWING No.			REVISION		
10/HM/202223/090			0		





Sunderland
 City Council

Infrastructure, Planning and Transportation,
 City Development,
 Jack Crawford House,
 Commercial Road,
 Sunderland
 SR2 8QR
 Telephone: 0191 520 5555
 Web: www.sunderland.gov.uk

PROJECT			HIGHWAY MAINTENANCE PROGRAMME 2022/2023 MAINTENANCE SCHEME		
TITLE			WARD		
LOUGHBOROUGH AVENUE			ST. MICHAELS		
PROJECT LEADER			NORTH		
G. CARR					
DRAWN BY	CHECKED BY	APPROVED BY			
GS	-	-			
DATE	SCALE	SHEET SIZE			
01/2022	1:1000	A4			
DRAWING No.		REVISION			
10/HM/202223/****		0			



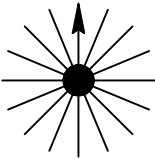
KEY

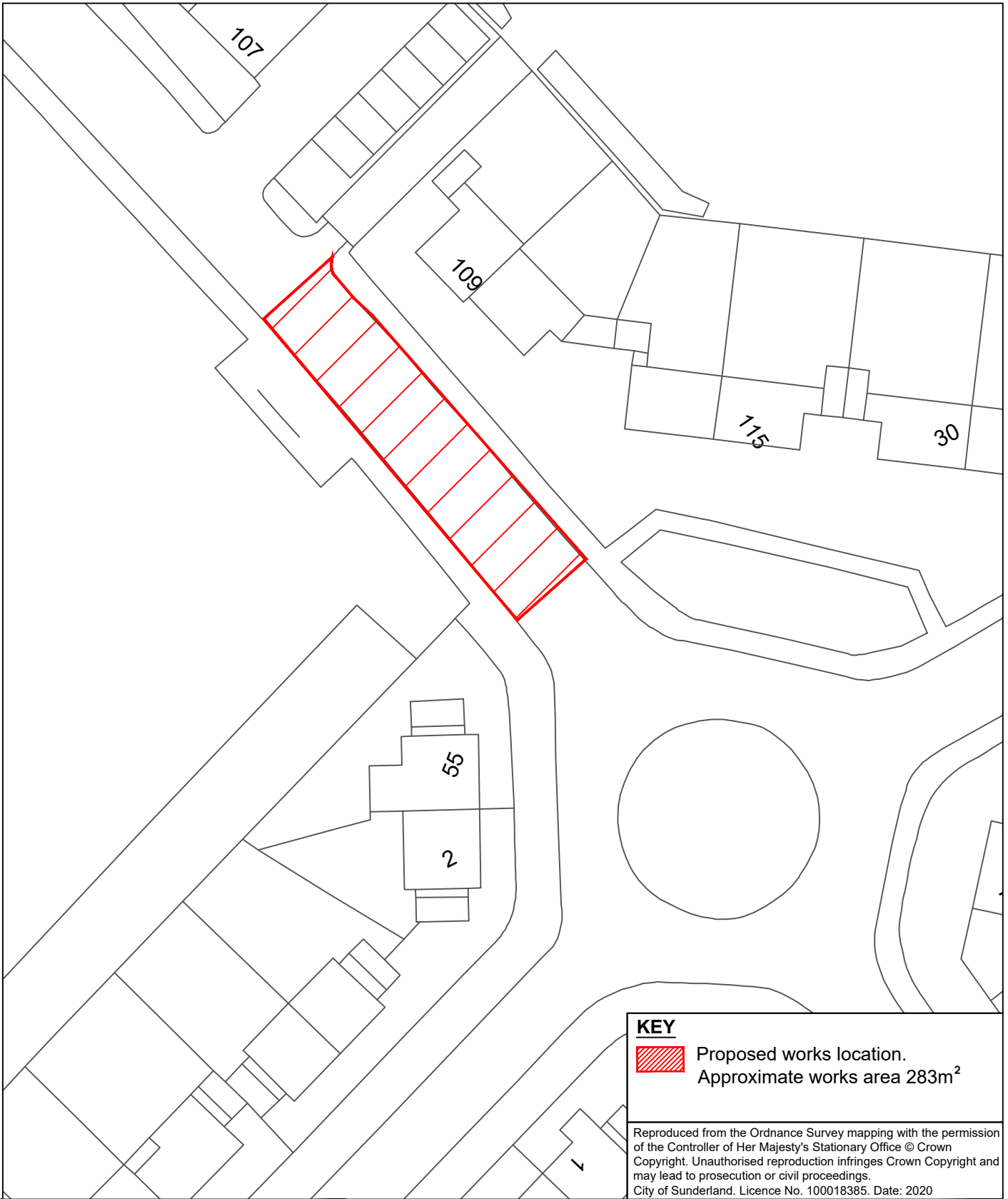
 Proposed works location.
Approximate works area 397m²


Reproduced from the Ordnance Survey mapping with the permission of the Controller of Her Majesty's Stationary Office © Crown Copyright. Unauthorised reproduction infringes Crown Copyright and may lead to prosecution or civil proceedings.
City of Sunderland. Licence No. 100018385. Date: 2020

Sunderland City Council

Infrastructure, Planning and Transportation,
City Development,
Jack Crawford House,
Commercial Road,
Sunderland
SR2 8QR
Telephone: 0191 520 5555
Web: www.sunderland.gov.uk

PROJECT HIGHWAY MAINTENANCE PROGRAMME 2022/2023 MAINTENANCE SCHEME			
TITLE LUDLOW ROAD		WARD ST MICHAELS	
PROJECT LEADER G. CARR		NORTH 	
DRAWN BY P. Everett	CHECKED BY -		APPROVED BY -
DATE 13/12/2020	SCALE 1:1000		SHEET SIZE A4
DRAWING No. 10/HM/202223/092			REVISION 0

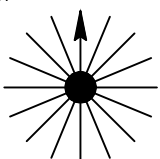


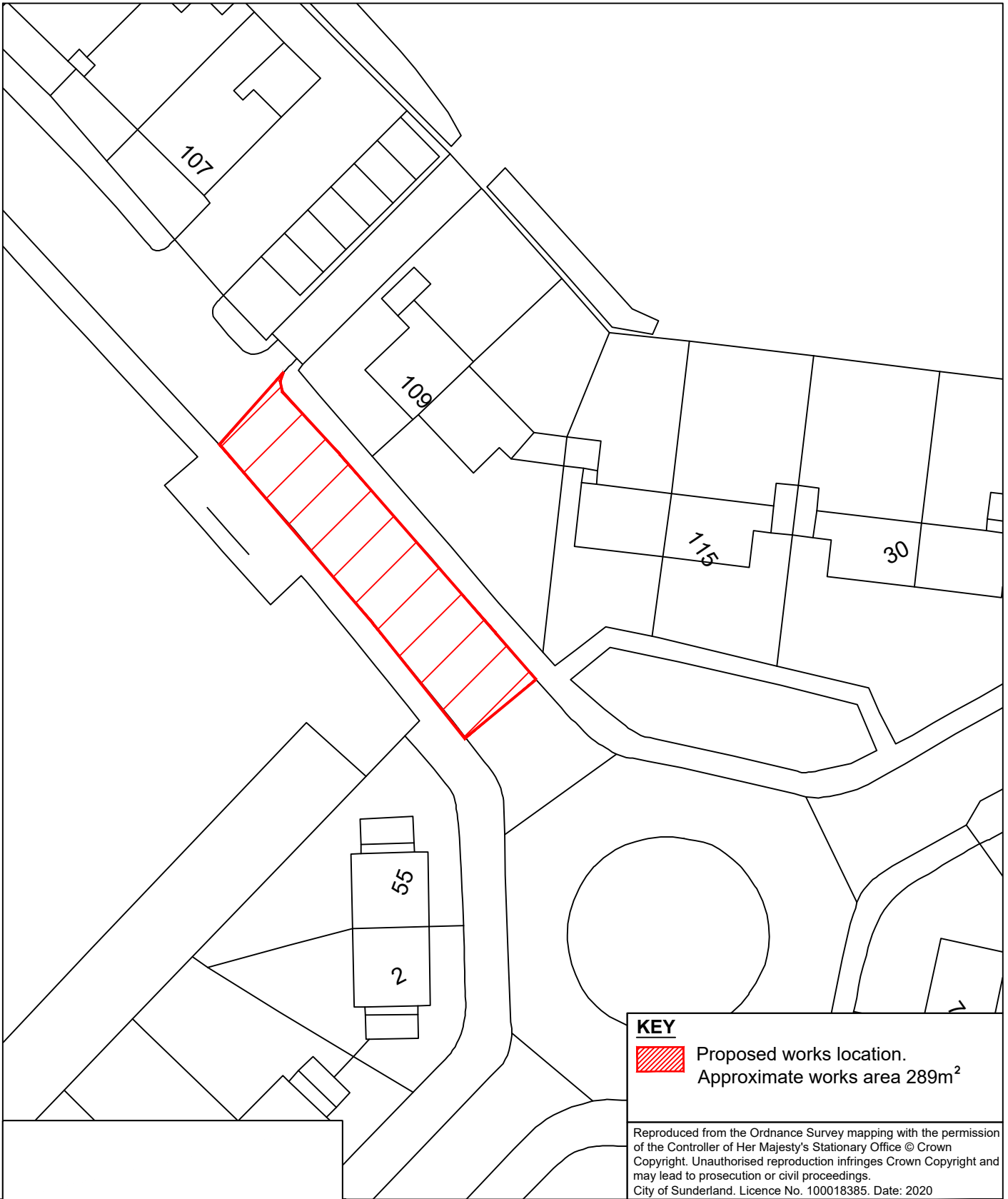
KEY
 Proposed works location.
 Approximate works area 283m²

Reproduced from the Ordnance Survey mapping with the permission of the Controller of Her Majesty's Stationary Office © Crown Copyright. Unauthorised reproduction infringes Crown Copyright and may lead to prosecution or civil proceedings.
 City of Sunderland. Licence No. 100018385. Date: 2020



Sunderland
 City Council

Infrastructure, Planning and Transportation,
 City Development,
 Jack Crawford House,
 Commercial Road,
 Sunderland
 SR2 8QR
 Telephone: 0191 520 5555
 Web: www.sunderland.gov.uk

PROJECT			HIGHWAY MAINTENANCE PROGRAMME 2022/2023 MAINTENANCE SCHEME		
TITLE		WARD			
STANNINGTON GROVE		ST MICHAELS			
PROJECT LEADER			NORTH		
G. CARR					
DRAWN BY	CHECKED BY	APPROVED BY			
GS	-	-			
DATE	SCALE	SHEET SIZE			
03/2022	1:1000	A4			
DRAWING No.		REVISION			
10/HM/202223/093		0			



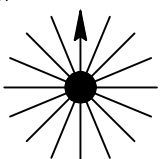
KEY

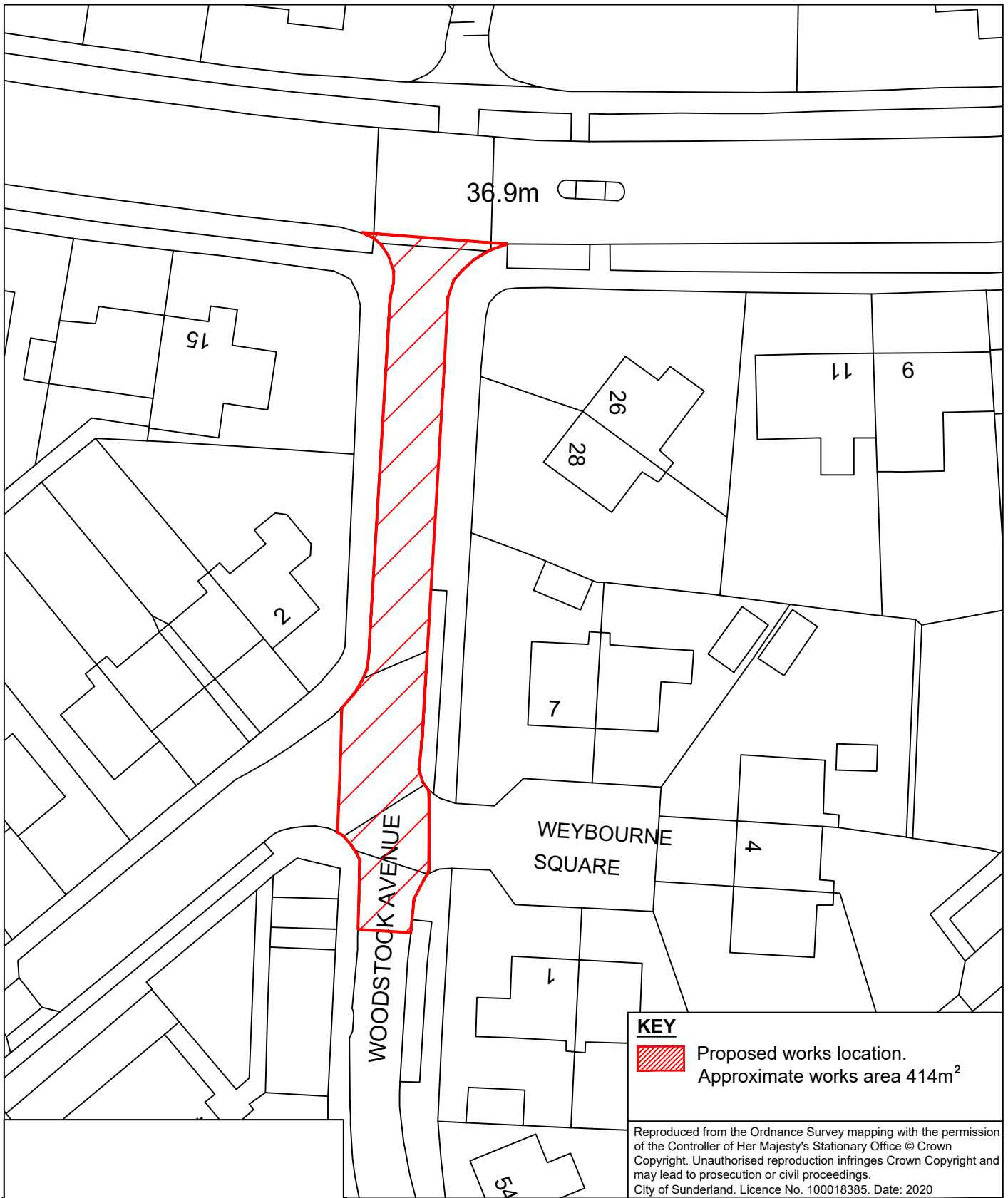
 Proposed works location.
Approximate works area 289m²


Reproduced from the Ordnance Survey mapping with the permission of the Controller of Her Majesty's Stationary Office © Crown Copyright. Unauthorised reproduction infringes Crown Copyright and may lead to prosecution or civil proceedings.
City of Sunderland. Licence No. 100018385. Date: 2020


Sunderland
 City Council

Infrastructure, Planning and Transportation,
 City Development,
 Jack Crawford House,
 Commercial Road,
 Sunderland
 SR2 8QR
 Telephone: 0191 520 5555
 Web: www.sunderland.gov.uk

PROJECT				HIGHWAY MAINTENANCE PROGRAMME 2022/2023					
MAINTENANCE SCHEME									
TITLE			WARD						
STANNINGTON GROVE			ST MICHAELS						
PROJECT LEADER				NORTH					
G. CARR									
DRAWN BY		CHECKED BY						APPROVED BY	
GS		-						-	
DATE		SCALE						SHEET SIZE	
01/2022		1:1000						A4	
DRAWING No.				REVISION					
10/HM/202223/093				0					

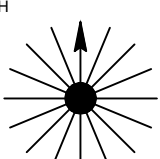


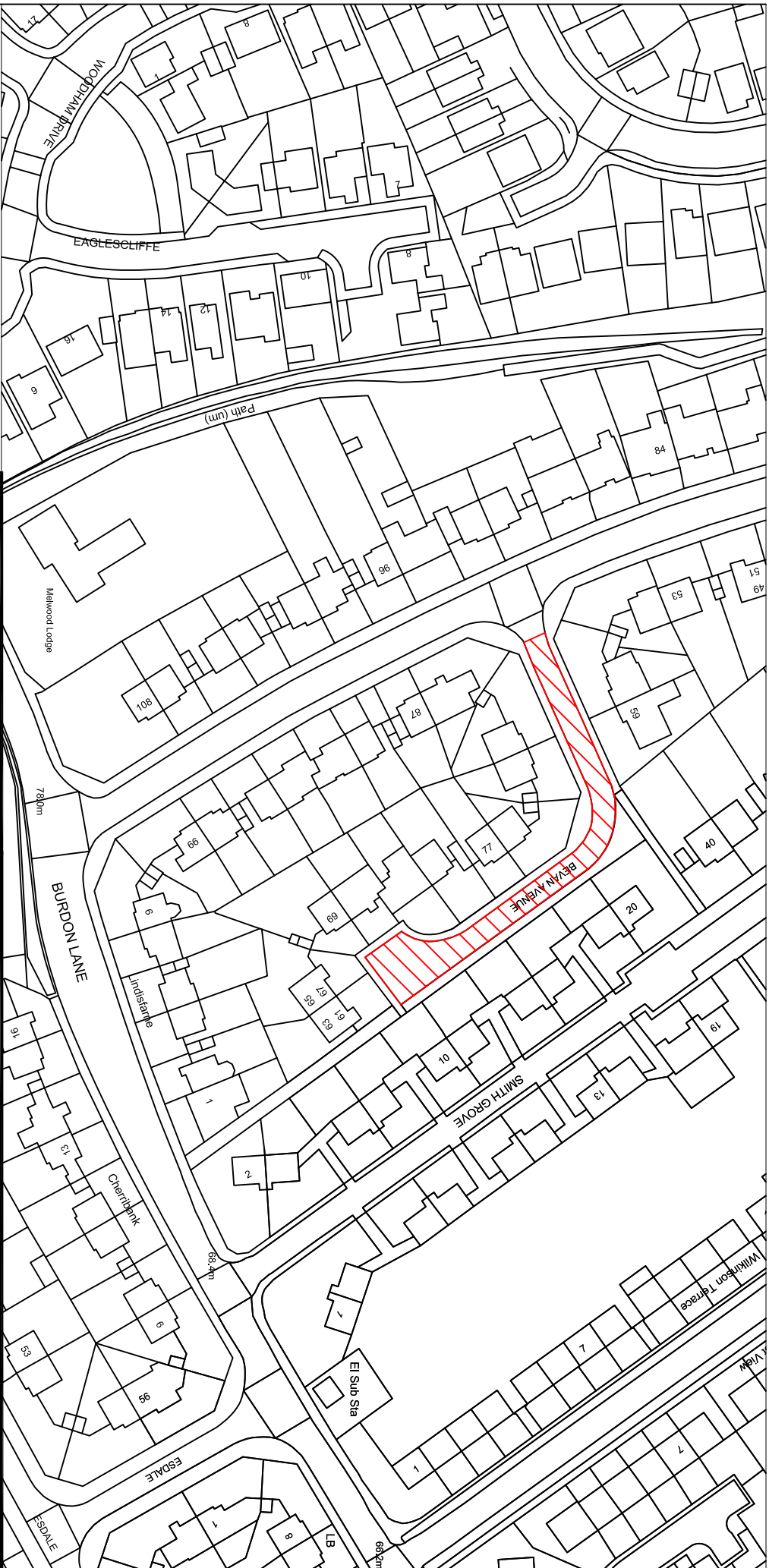
KEY
 Proposed works location.
 Approximate works area 414m²

Reproduced from the Ordnance Survey mapping with the permission of the Controller of Her Majesty's Stationary Office © Crown Copyright. Unauthorised reproduction infringes Crown Copyright and may lead to prosecution or civil proceedings.
 City of Sunderland. Licence No. 100018385. Date: 2020


Sunderland City Council


Infrastructure, Planning and Transportation,
 City Development,
 Jack Crawford House,
 Commercial Road,
 Sunderland
 SR2 8QR
 Telephone: 0191 520 5555
 Web: www.sunderland.gov.uk

PROJECT HIGHWAY MAINTENANCE PROGRAMME 2022/2023 MAINTENANCE SCHEME		
TITLE WOODSTOCK AVENUE		WARD ST MICHAELS
PROJECT LEADER G. CARR		NORTH 
DRAWN BY GS	CHECKED BY -	
DATE 01/2022	SCALE 1:500	
DRAWING No. 10/HM/202223/094		
APPROVED BY -		SHEET SIZE A4
REVISION 0		



KEY

 Proposed works location.

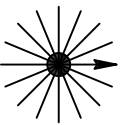
 Approximate works area 558m²

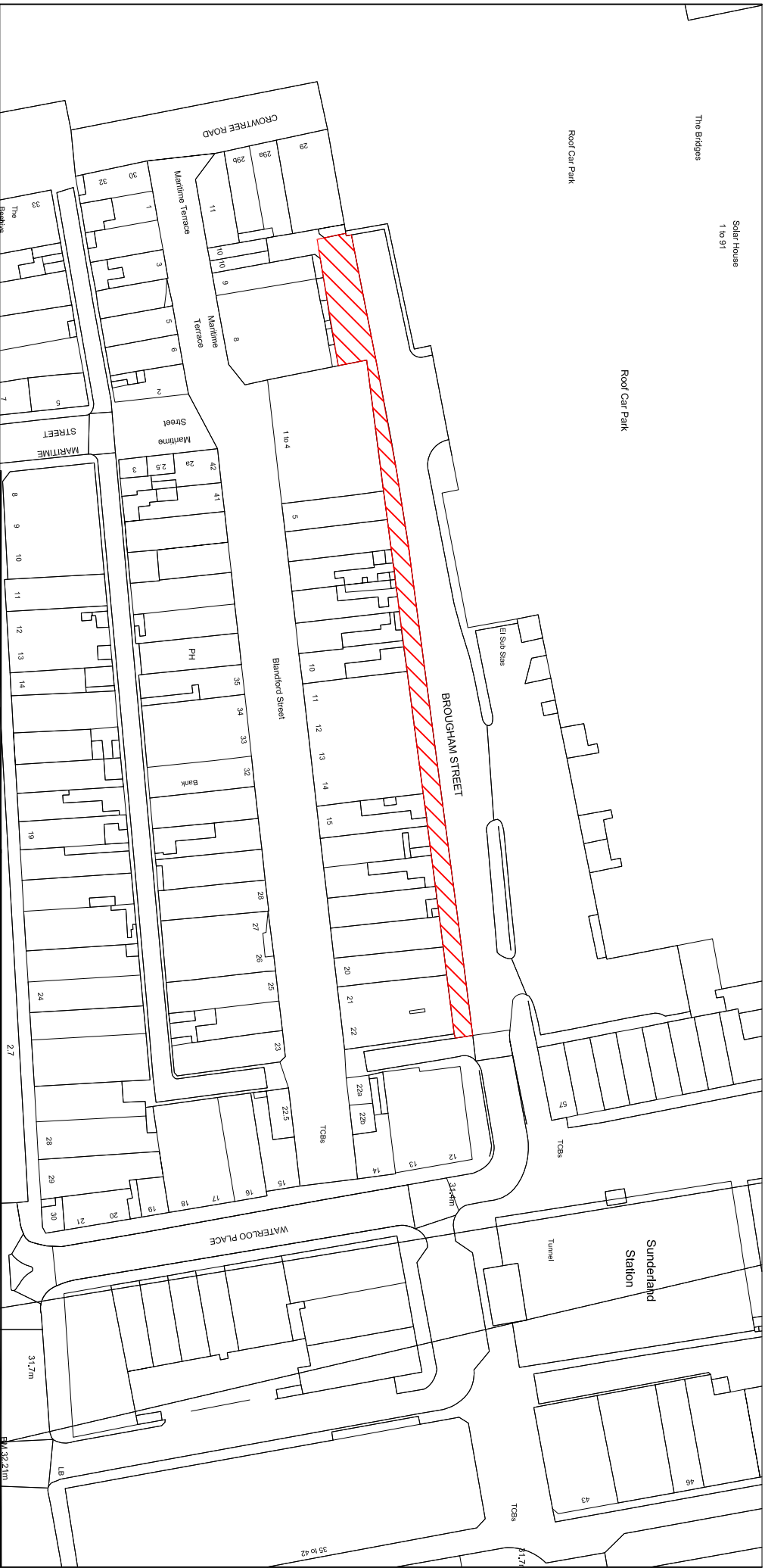
Reproduced from the Ordnance Survey mapping with the permission of the Controller of Her Majesty's Stationary Office © Crown Copyright. Unauthorised reproduction infringes Crown Copyright and may lead to prosecution or civil proceedings. City of Sunderland. Licence No. 100018385. Date: 2020

Sunderland
City Council



Infrastructure, Planning and Transportation,
City Development,
Jack Crawford House,
Commercial Road,
Sunderland
SR2 8QR
Telephone: 0191 520 5555
Web: www.sunderland.gov.uk

PROJECT		HIGHWAY MAINTENANCE PROGRAMME 2022/2023	
TITLE		MAINTENANCE SCHEME	
BEVAN AVENUE		RYHOPE	
PROJECT LEADER		NORTH	
G. CARR	CHECKED BY		
GS	APPROVED BY		
DATE	SCALE		
FEBRUARY 2021	1:1200	SHEET SIZE	REVISION
10/HM/202223/256	0	A4	0



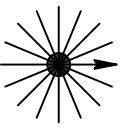
KEY
 Proposed works location.
 Approximate works area 696m²

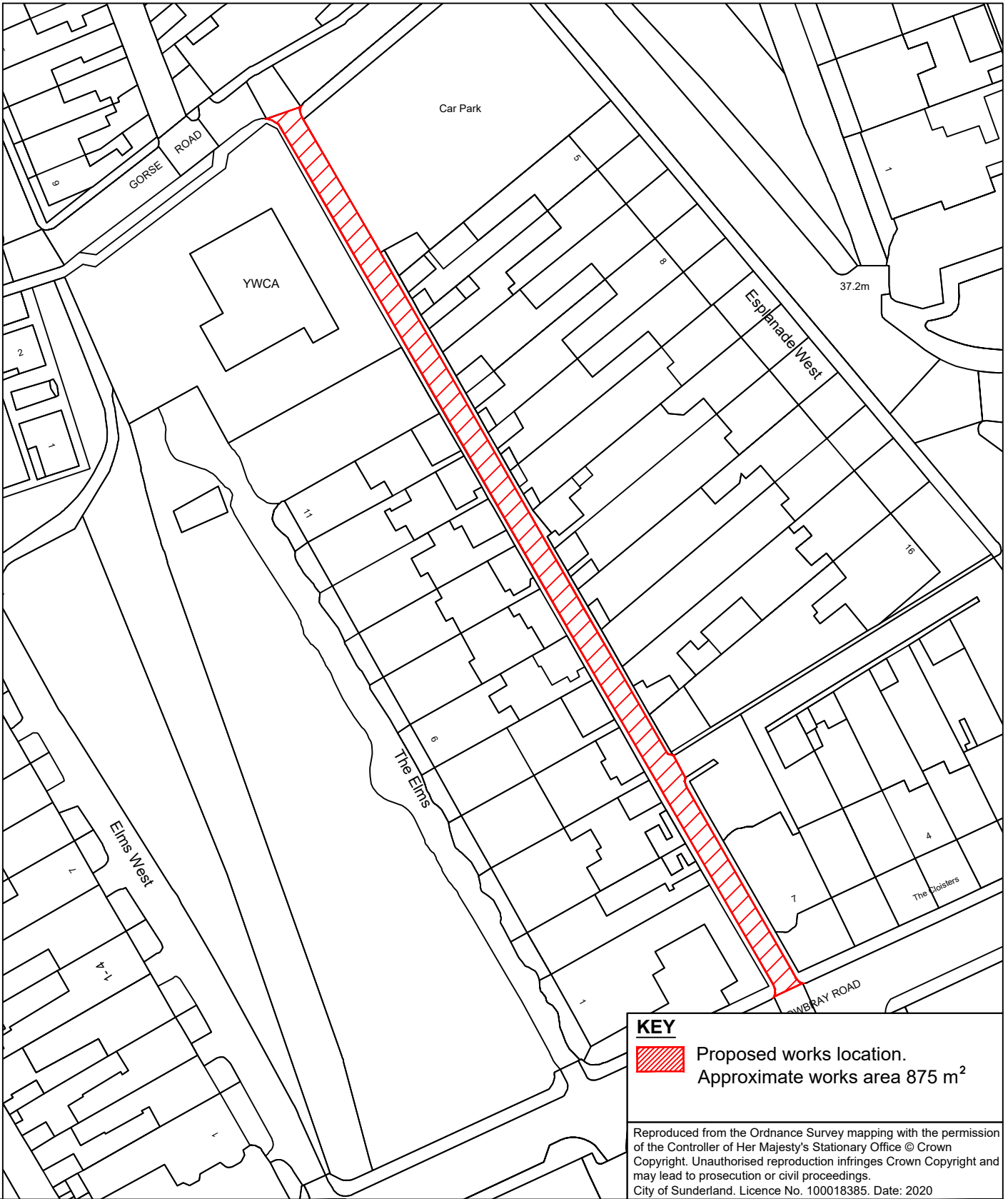
Reproduced from the Ordnance Survey mapping with the permission of the Controller of Her Majesty's Stationary Office © Crown Copyright. Unauthorised reproduction infringes Crown Copyright and may lead to prosecution or civil proceedings. City of Sunderland. Licence No. 100018385. Date: 2020


Sunderland
 City Council

Infrastructure, Planning and Transportation,
 City Development,
 Jack Crawford House,
 Commercial Road,
 Sunderland
 Telephone: 0191 520 5555
 SR2 8QR
 Web: www.sunderland.gov.uk

PROJECT		WARD	
HIGHWAY MAINTENANCE PROGRAMME 2022/2023 MAINTENANCE SCHEME		MILLFIELD	
TITLE			
BROUGHAM STREET			
PROJECT LEADER			
G. CARR			
DRAWN BY			
J.E.			
CHECKED BY			
-			
APPROVED BY			
-			
DATE		SHEET SIZE	
APR 2018		A4	
SCALE		REVISION	
1:1200		0	
DRAWING No.			
10/HM/202223/257			



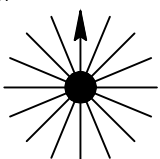


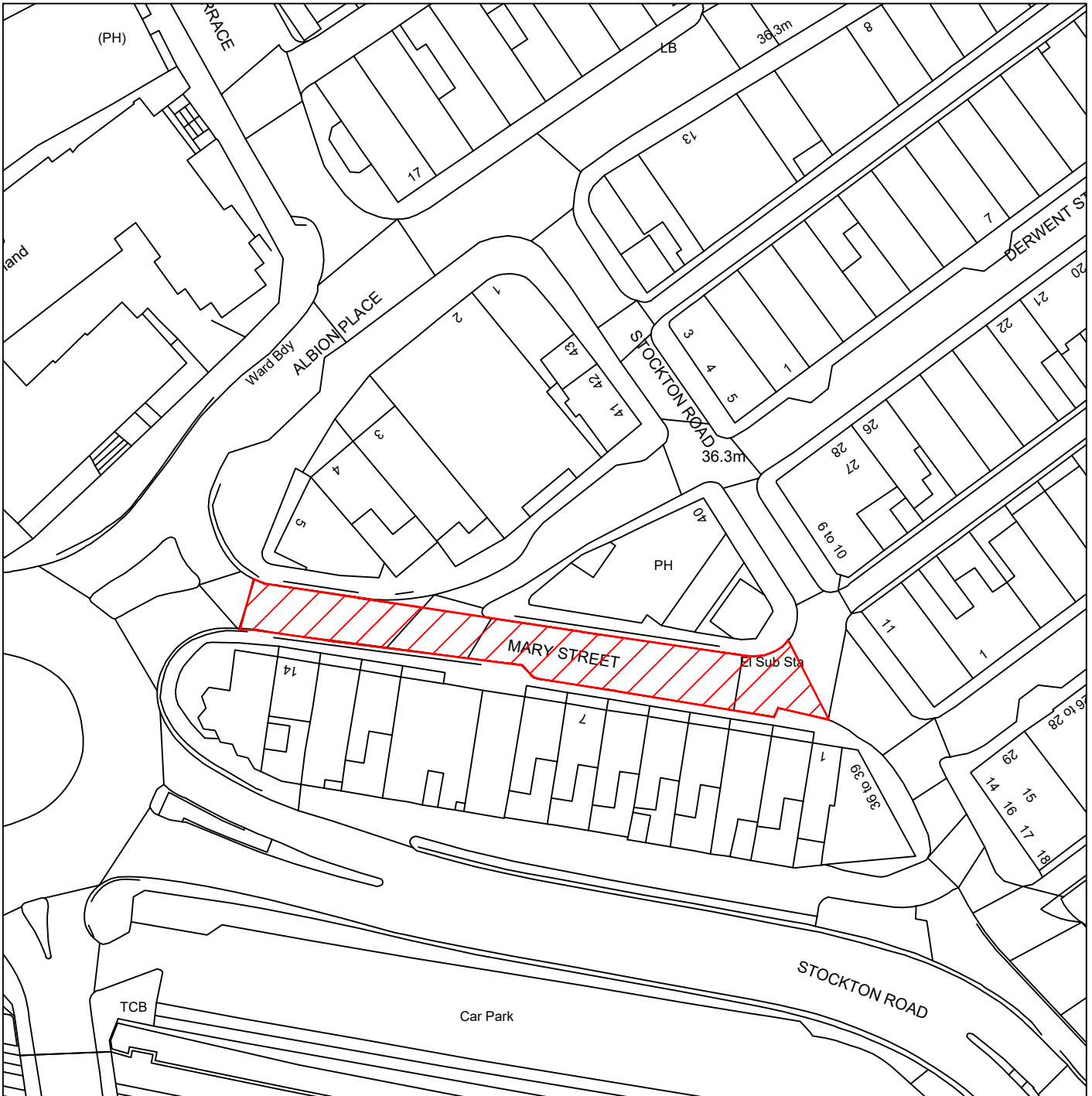
KEY
 Proposed works location.
 Approximate works area 875 m²

Reproduced from the Ordnance Survey mapping with the permission of the Controller of Her Majesty's Stationary Office © Crown Copyright. Unauthorised reproduction infringes Crown Copyright and may lead to prosecution or civil proceedings.
 City of Sunderland. Licence No. 100018385. Date: 2020


Sunderland City Council

Infrastructure, Planning and Transportation,
 City Development,
 Jack Crawford House,
 Commercial Road,
 Sunderland
 SR2 8QR
 Telephone: 0191 520 5555
 Web: www.sunderland.gov.uk

PROJECT			HIGHWAY MAINTENANCE PROGRAMME 2022/2023 MAINTENANCE SCHEME		
TITLE			WARD		
THE ELMS EAST BACK			MILLFIELD		
PROJECT LEADER			NORTH		
G. CARR					
DRAWN BY	CHECKED BY	APPROVED BY			
GS	-	-			
DATE	SCALE	SHEET SIZE			
December 2020	1:800	A4			
DRAWING No.			REVISION		
10/HM/202223/258			0		



KEY

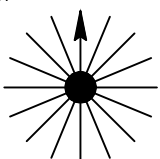
 Proposed works location.
Approximate works area 875 m²

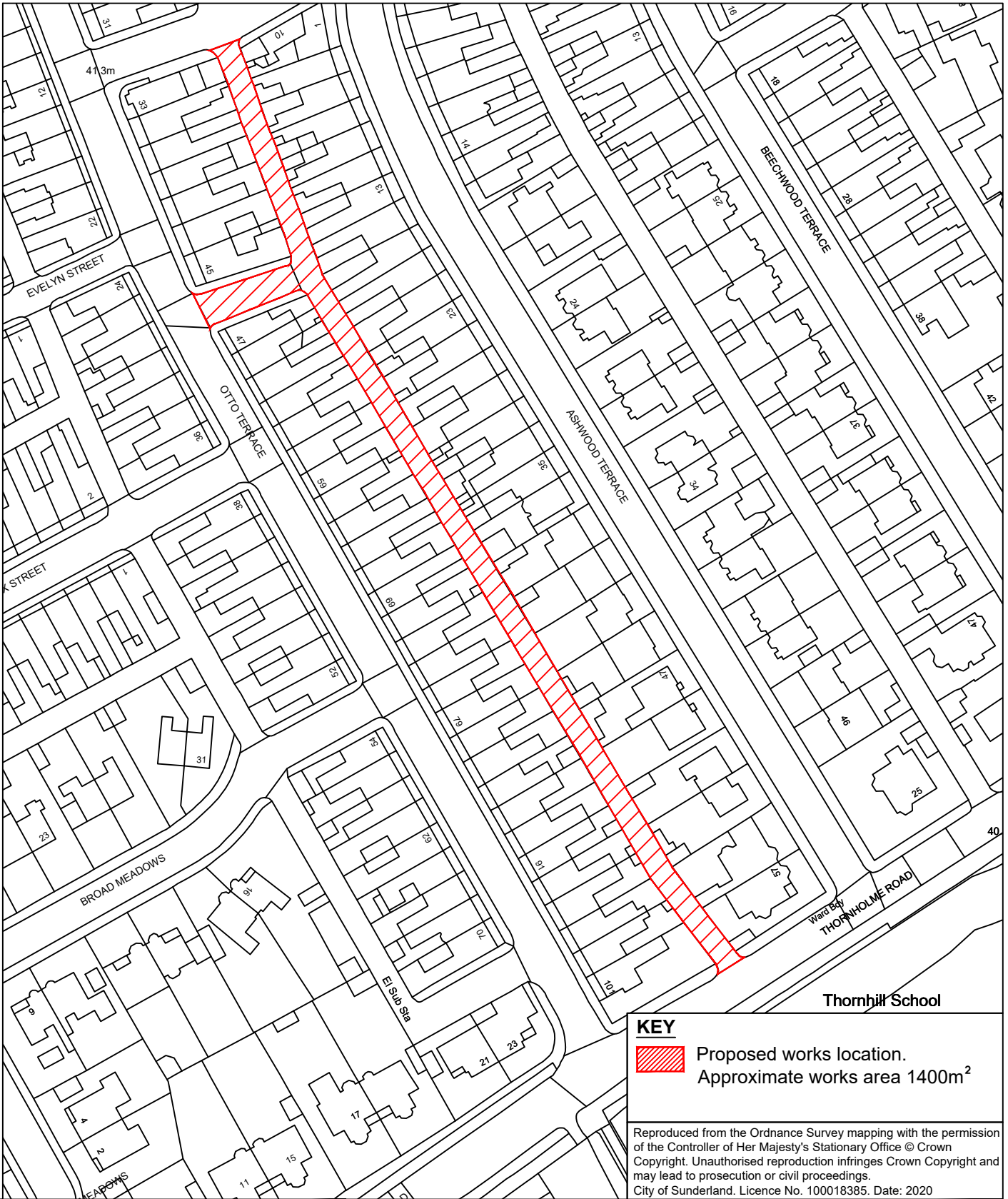
Reproduced from the Ordnance Survey mapping with the permission of the Controller of Her Majesty's Stationary Office © Crown Copyright. Unauthorised reproduction infringes Crown Copyright and may lead to prosecution or civil proceedings.
City of Sunderland. Licence No. 100018385. Date: 2020




Sunderland City Council

Infrastructure, Planning and Transportation,
City Development,
Jack Crawford House,
Commercial Road,
Sunderland
SR2 8QR
Telephone: 0191 520 5555
Web: www.sunderland.gov.uk

PROJECT			HIGHWAY MAINTENANCE PROGRAMME 2022/2023 MAINTENANCE SCHEME		
TITLE			WARD		
MARY STREET			ST MICHAELS		
PROJECT LEADER			NORTH		
G. CARR					
DRAWN BY	CHECKED BY	APPROVED BY			
GS	-	-			
DATE	SCALE	SHEET SIZE			
December 2020	1:800	A4			
DRAWING No.		REVISION			
10/HM/202223/259		0			



KEY
 Proposed works location.
 Approximate works area 1400m²

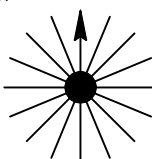
Reproduced from the Ordnance Survey mapping with the permission of the Controller of Her Majesty's Stationary Office © Crown Copyright. Unauthorised reproduction infringes Crown Copyright and may lead to prosecution or civil proceedings.
 City of Sunderland. Licence No. 100018385. Date: 2020

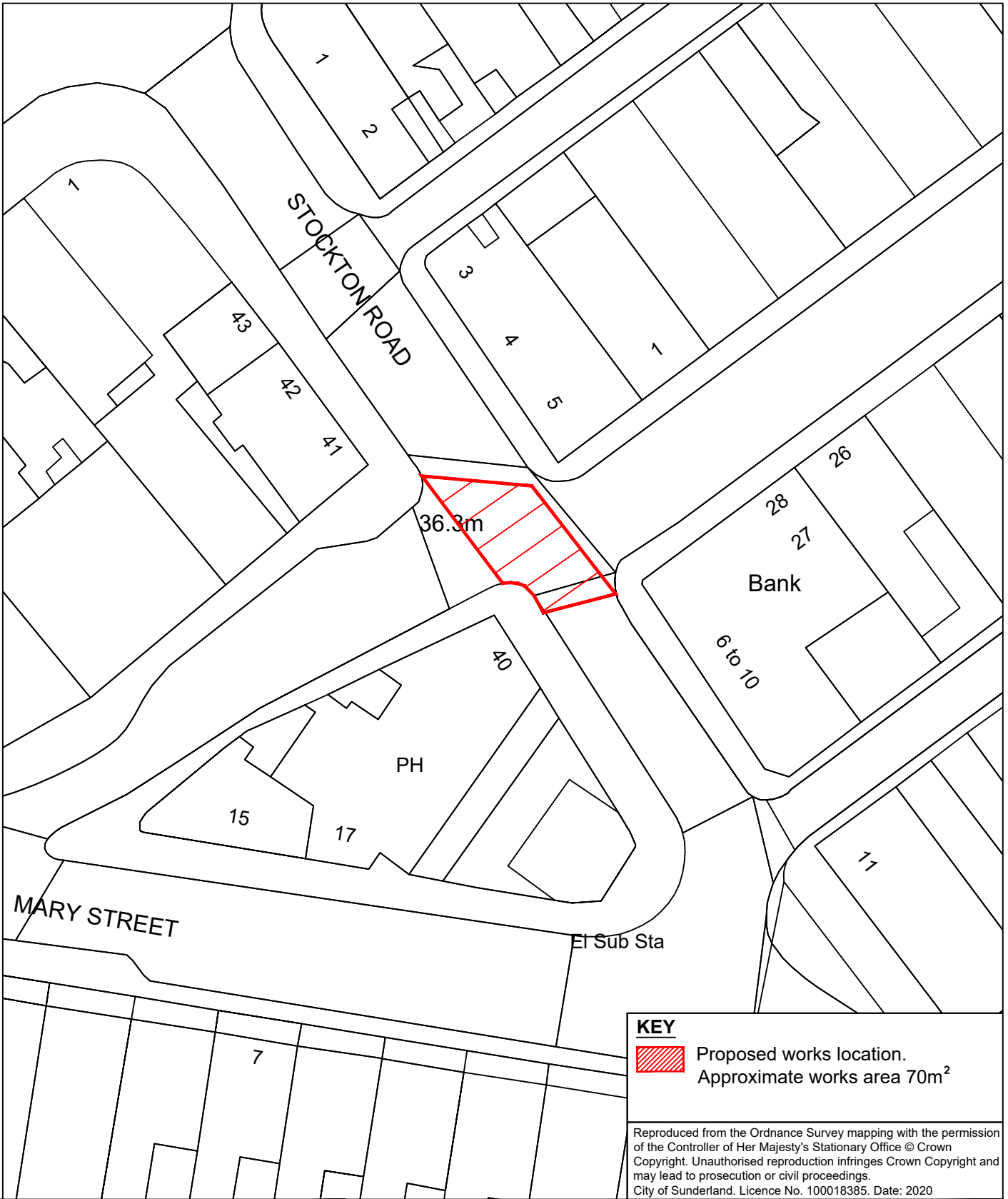
Sunderland City Council


Infrastructure, Planning and Transportation,
 City Development,
 Jack Crawford House,
 Commercial Road,
 Sunderland
 SR2 8QR
 Telephone: 0191 520 5555
 Web: www.sunderland.gov.uk

PROJECT HIGHWAY MAINTENANCE PROGRAMME 2022/2023 MAINTENANCE SCHEME		
TITLE OTTO TERRACE EAST BACK		WARD MILLFIELD
PROJECT LEADER G. CARR		
DRAWN BY GS	CHECKED BY -	APPROVED BY -
DATE FEBRUARY 2021	SCALE 1:1250	SHEET SIZE A4
DRAWING No. 10/HM/202223/260		REVISION 0

NORTH



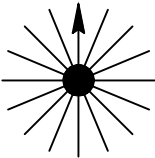


KEY
 Proposed works location.
 Approximate works area 70m²

Reproduced from the Ordnance Survey mapping with the permission of the Controller of Her Majesty's Stationary Office © Crown Copyright. Unauthorised reproduction infringes Crown Copyright and may lead to prosecution or civil proceedings. City of Sunderland. Licence No. 100018385. Date: 2020


Sunderland
 City Council

Infrastructure, Planning and Transportation,
 City Development,
 Jack Crawford House,
 Commercial Road,
 Sunderland
 SR2 8QR
 Telephone: 0191 520 5555
 Web: www.sunderland.gov.uk

PROJECT			HIGHWAY MAINTENANCE PROGRAMME 2022/2023 MAINTENANCE SCHEME		
TITLE		WARD			
STOCKTON ROAD		ST MICHAELS			
PROJECT LEADER			NORTH		
G. CARR					
DRAWN BY	CHECKED BY	APPROVED BY			
J.E.	-	-			
DATE	SCALE	SHEET SIZE			
JANUARY 2020	1:400	A4			
DRAWING No.		REVISION			
10/HM/202223/261		0			