


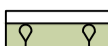






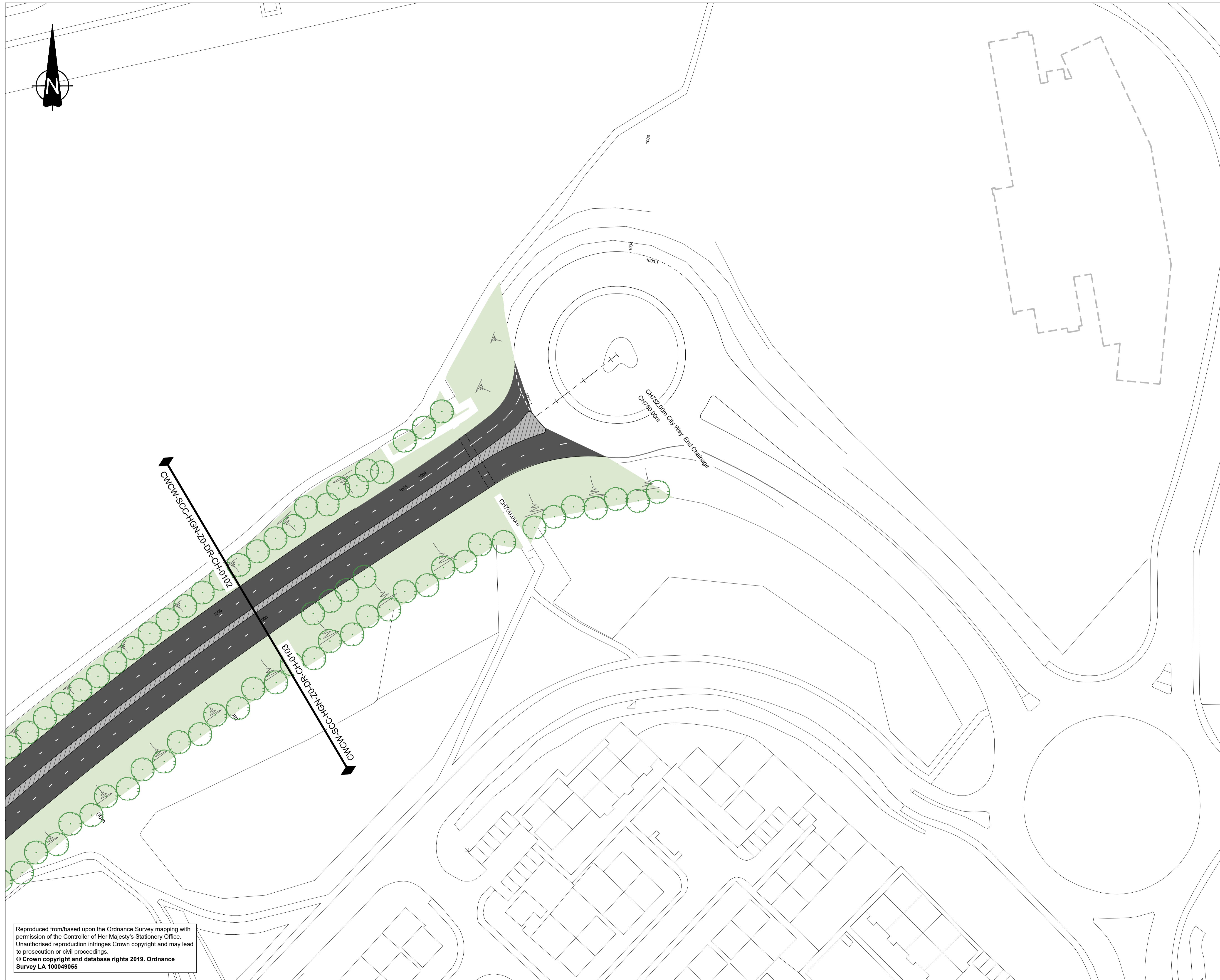


- KEY:**
-  PROPOSED CARRIAGEWAY
 -  PROPOSED CENTRAL RESERVATION
 -  PROPOSED FOOTWAY
 -  PROPOSED EARTHWORKS
 -  PROPOSED / EXISTING VERGE
 -  PROPOSED EQUESTRIAN ROUTE
 -  PROPOSED TACTILE PAVING AT CROSSING
 -  PROPOSED ROAD MARKINGS
 -  EXISTING TREES AND SHRUBS
 -  EXISTING EMBANKMENTS



CWCW-SCC-HGN-ZD-DR-CH-0102

CWCW-SCC-HGN-ZD-DR-CH-0103

CWCW-SCC-HGN-ZD-DR-CH-0104

REV	DATE	DESCRIPTION	BY	CHKD	APPD

Sunderland City Council

City Development Directorate
Civic Centre
Sunderland
SR2 7DN

Telephone: 0191 520 5555
Fax: 0191 553 1460
Web: www.sunderland.gov.uk

PROJECT

B1286 CITY WAY WIDENING

TITLE

**GENERAL ARRANGEMENT
SHEET 3 OF 3**

PROJECT CONTACT		CONTACT DETAILS	
CHRIS CASSIDY		07824903926	
DRAWN BY	CHECKED BY	APPROVED BY	
P JAMIESON	C CASSIDY	K HEADS	
DATE	SCALE	SHEET SIZE	
FEB 2021	1:500	A1	
DRAWING STATUS			SUITABILITY
FOR INFORMATION			S2
DRAWING No.			REV
CWCW-SCC-HGN-ZD-DR-CH-0103			P01

Reproduced from/based upon the Ordnance Survey mapping with permission of the Controller of Her Majesty's Stationary Office. Unauthorised reproduction infringes Crown copyright and may lead to prosecution or civil proceedings.
© Crown copyright and database rights 2019. Ordnance Survey LA 100049055