

# Highway Maintenance Programme 2024 / 2025 Coalfield Area

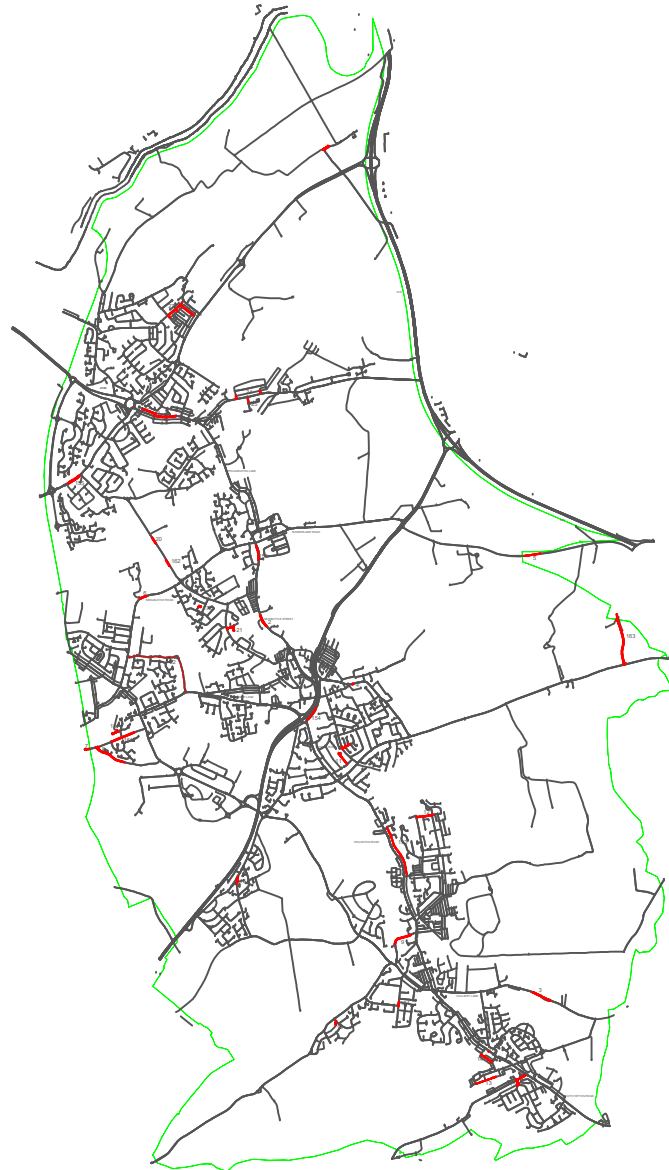
## **Sunderland City Council**

Highways Asset Management,  
Transport and Infrastructure,  
City Hall,  
Plater Way,  
Sunderland.  
SR1 3AA

# COALFIELD MAINTENANCE SCHEMES 2024 -2025

## COALFIELDS

- 1 PHILADELPHIA LANE (MILL TERRACE)
- 2 NEWBOTTLE STREET
- 3 COLLIERY LANE
- 4 MARKET PLACE
- 5 BURDON LANE
- 6 SEDGELETCHE ROAD
- 7 BLACK BOY ROAD
- 8 REDBURN ROW
- 9 BOG ROW (THE QUAY - PARK VIEW)
- 10 LAWNSWOOD
- 11 LONGFELLOW STREET
- 12 LOW DOWNS ROAD
- 13 BRICK GARTH SOUTH BACK
- 14 GIRVEN TERRACE
- 15 GRASMERE AVENUE
- 16 MOORSLEY ROAD
- 17 HIGH STREET (PEMBERTON BANK)
- 18 SOUTH STREET
- 19 WEAR STREET
- 20 BLIND LANE
- 21 LITTLEBURN CLOSE
- 22 MULBERRY WAY
- 23 EDEN TERRACE NORTH BACK
- 24 FENTON TERRACE
- 25 FREEZEMOOR ROAD
- 26 FRONT STREET WEST (FRONT STREET)
- 27 RAINTON STREET
- 152 A182 HOUGHTON ROAD
- 153 HOUGHTON ROAD EAST BACK (HOUGHTON ROAD REAR)
- 154 UNNAMED ROAD LINKING HETTON ROAD AND LAKE ROAD
- 155 A183 CHESTER ROAD
- 161 BLACK BOY ROAD
- 162 BLIND LANE WALL
- 163 SALTERS LANE (HANGMANS LANE)
- 164 MARDALE STREET
- 172 BYLAND CLOSE





**Sunderland City Council**

Transport and Infrastructure,  
City Development,  
Plater Way  
City Hall  
Sunderland  
SR1 3AA  
Telephone: 0191 520 5555  
Web: [www.sunderland.gov.uk](http://www.sunderland.gov.uk)

PROJECT  
**HIGHWAY MAINTENANCE PROGRAMME 2023/2024**

TITLE  
**MILL TERRACE**      WARD  
**SHINEY ROW**

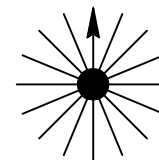
PROJECT LEADER  
**G. CARR**

DRAWN BY  
**GS**      CHECKED BY  
-      APPROVED BY  
-


DATE  
**02/24**      SCALE  
**1:1000**      SHEET SIZE  
**A4**

DRAWING No.  
**10/HM/202324/001**      REVISION  
**0**

NORTH

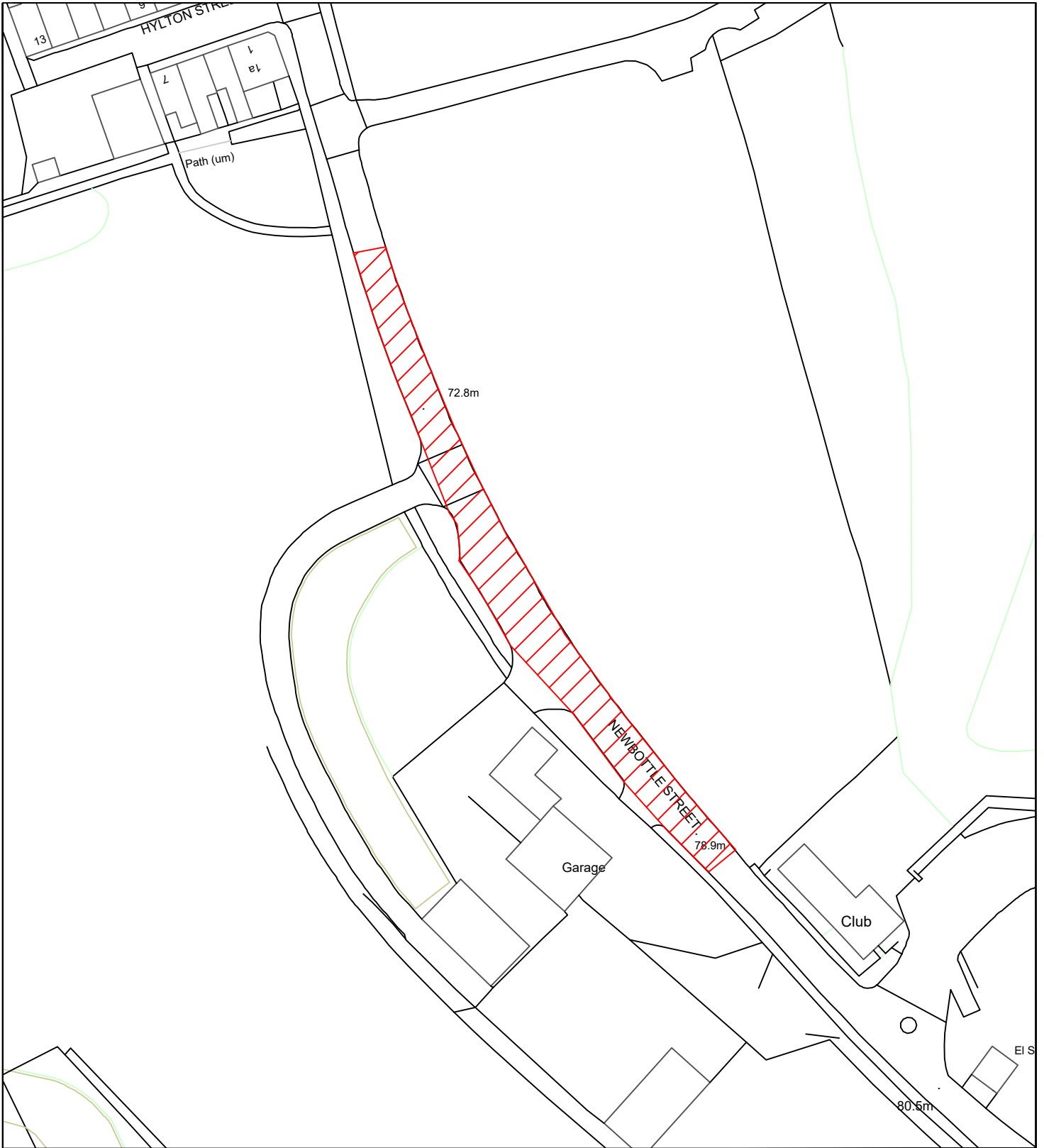


**KEY**

 Proposed works location.  
Approximate works area 1330m<sup>2</sup>

**\*All Dimensions shown are Indicative,  
Start and End point to be confirmed by  
Engineer on site.**


Reproduced from the Ordnance Survey mapping with the permission of the Controller of Her Majesty's Stationary Office © Crown Copyright. Unauthorised reproduction infringes Crown Copyright and may lead to prosecution or civil proceedings.  
City of Sunderland. Licence No. 100018385. Date: 2020



Reproduced from the Ordnance Survey mapping with the permission of the Controller of Her Majesty's Stationary Office © Crown Copyright. Unauthorised reproduction infringes Crown Copyright and may lead to prosecution or civil proceedings.  
City of Sunderland. Licence No. 100018385. Date: 2023

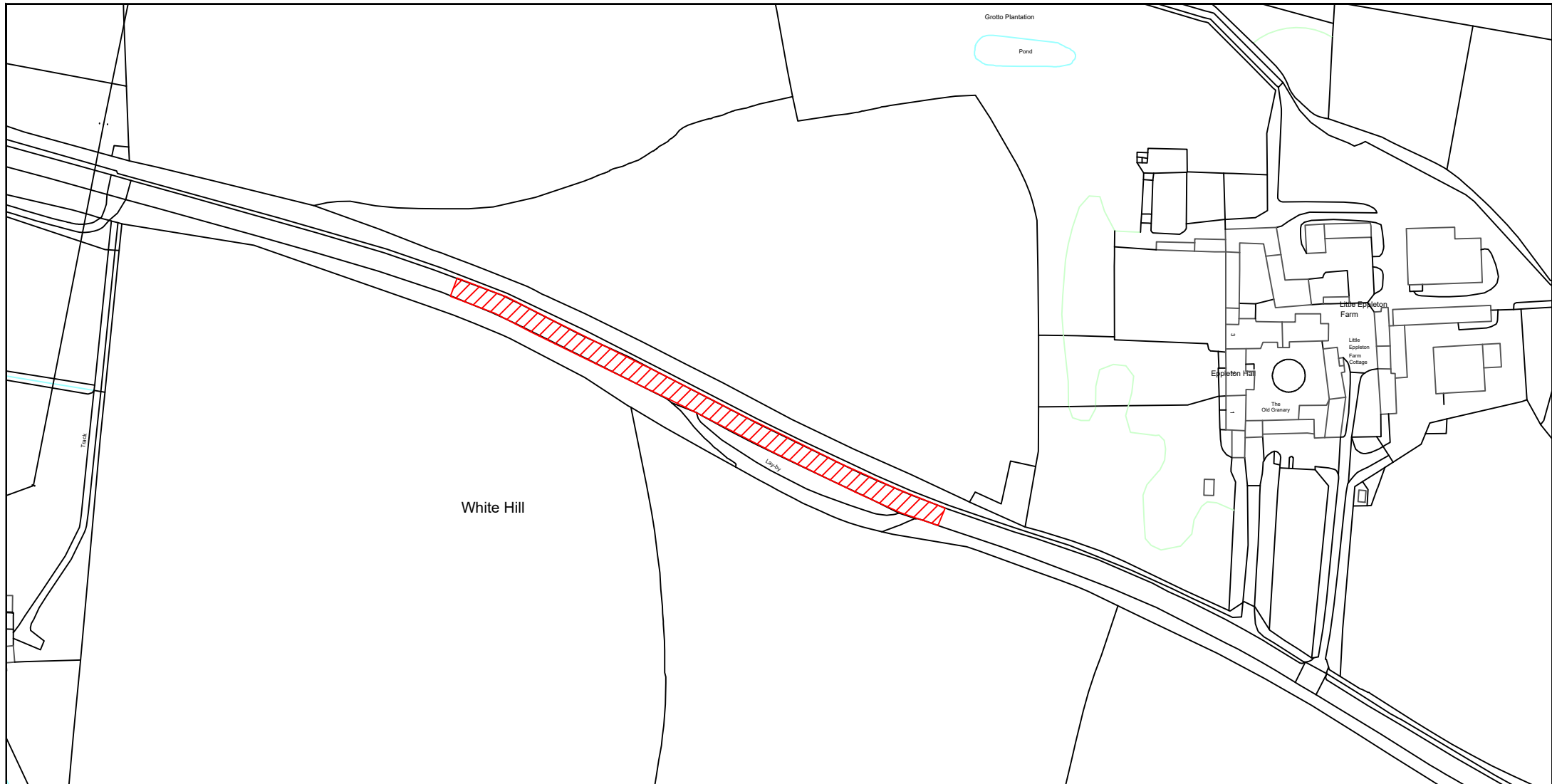
**\*All Dimensions shown are Indicative, Start and End point to be confirmed by Engineer on site.**

**KEY**

 Proposed works location.  
Approximate works area 1012m<sup>2</sup>

PROJECT			HIGHWAY MAINTENANCE PROGRAMME 2024/2025			
TITLE			WARD			
A182 NEWBOTTLE STREET			HOUGHTON / COPHILL			
PROJECT LEADER			NORTH			
G. CARR						
DRAWN BY	CHECKED BY	APPROVED BY				
GS	-	-				
DATE	SCALE	SHEET SIZE				
02/24	1:1000	A4				
DRAWING No.		REVISION				
10/HM/202425/002		0				

Transport and Infrastructure,  
City Development,  
Plater Way  
City Hall  
Sunderland  
SR1 3AA  
Telephone: 0191 520 5555  
Web: [www.sunderland.gov.uk](http://www.sunderland.gov.uk)



**Sunderland  
City Council**

Transport and Infrastructure,  
City Development,  
Plater Way  
City Hall  
Sunderland  
SR1 3AA  
Telephone: 0191 520 5555  
Web: [www.sunderland.gov.uk](http://www.sunderland.gov.uk)

PROJECT  
**HIGHWAY MAINTENANCE PROGRAMME 2023/2024**

TITLE  
**COLLIERY LANE**

WARD  
**HETTON**

PROJECT LEADER  
**G. CARR**

DRAWN BY  
**GS**

CHECKED BY  
-

APPROVED BY  
-

DATE  
**02/24**

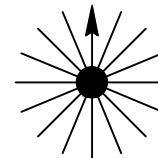
SCALE  
**1:2000**

SHEET SIZE  
**A4**


DRAWING No.  
**10/HM/202324/003**

REVISION  
**0**

NORTH

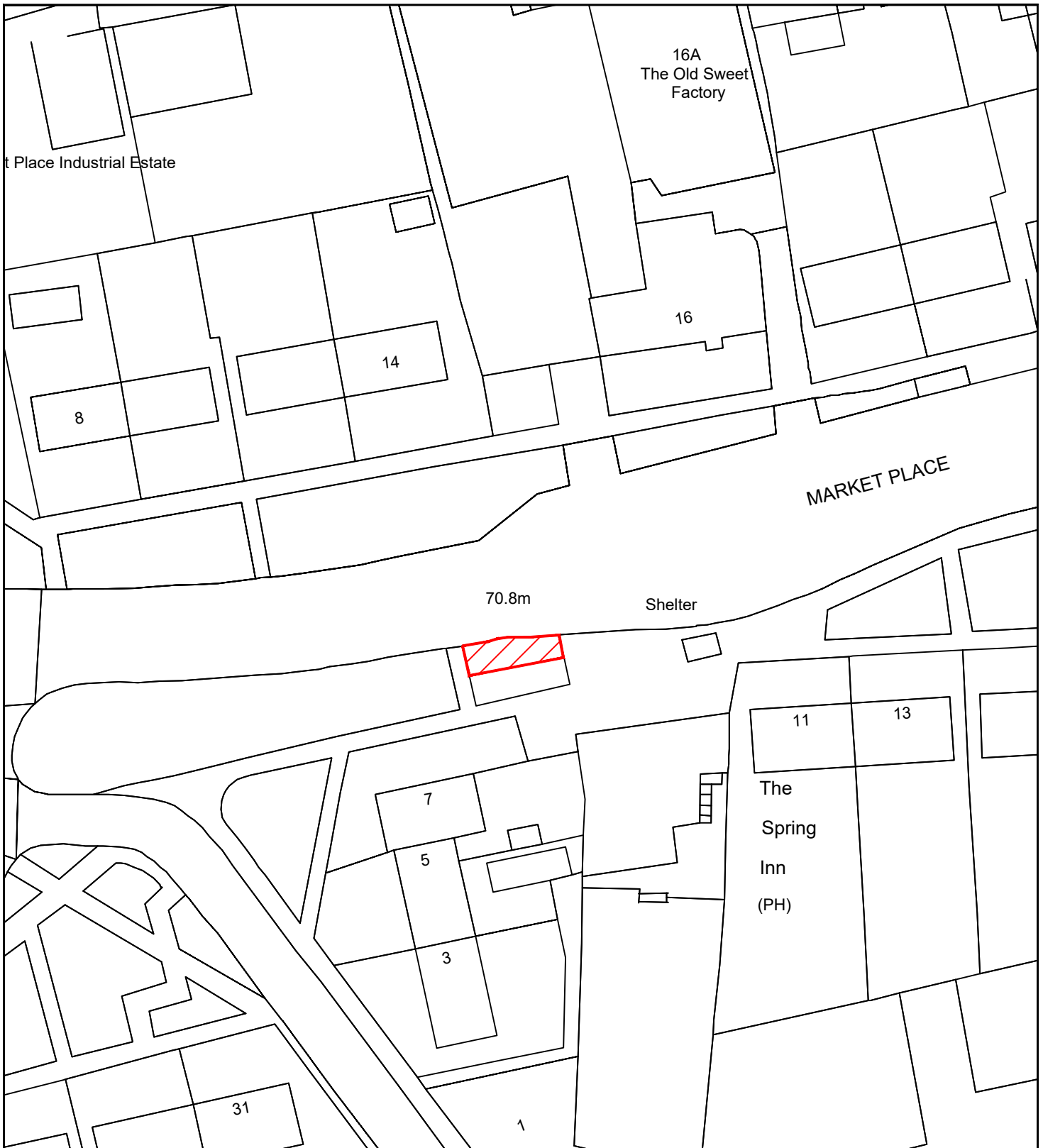


**KEY**

 Proposed works location.  
Approximate works area 1455m<sup>2</sup>

**\*All Dimensions shown are Indicative,  
Start and End point to be confirmed by  
Engineer on site.**


Reproduced from the Ordnance Survey mapping with the permission of the Controller of Her Majesty's Stationary Office © Crown Copyright. Unauthorised reproduction infringes Crown Copyright and may lead to prosecution or civil proceedings. City of Sunderland. Licence No. 100018385. Date: 2020



Reproduced from the Ordnance Survey mapping with the permission of the Controller of Her Majesty's Stationary Office © Crown Copyright. Unauthorised reproduction infringes Crown Copyright and may lead to prosecution or civil proceedings.  
City of Sunderland. Licence No. 100018385. Date: 2023

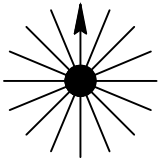
\*All Dimensions shown are Indicative, Start and End point to be confirmed by Engineer on site.

**KEY**

 Proposed works location.  
Approximate works area 24m<sup>2</sup>

**Sunderland City Council**

Transport & Infrastructure,  
City Development,  
Plater Way  
City Hall  
Sunderland  
SR1 3AA  
Telephone: 0191 520 5555  
Web: [www.sunderland.gov.uk](http://www.sunderland.gov.uk)

PROJECT			HIGHWAY MAINTENANCE PROGRAMME 2024/2025						
TITLE		MARKET PLACE VERGE		WARD		COPT HILL			
PROJECT LEADER			G. CARR			NORTH 			
DRAWN BY		J.E.		CHECKED BY				T.SMITH.	
DATE		JANUARY 2023		SCALE				1:500	
DRAWING No.		10/HM/202425/****		APPROVED BY				-	
				SHEET SIZE		A4			
				REVISION		0			






Reproduced from the Ordnance Survey mapping with the permission of the Controller of Her Majesty's Stationary Office © Crown Copyright. Unauthorised reproduction infringes Crown Copyright and may lead to prosecution or civil proceedings.  
City of Sunderland. Licence No. 100018385. Date: 2023

**\*All Dimensions shown are Indicative, Start and End point to be confirmed by Engineer on site.**

**KEY**

 Proposed works location.  
Approximate works area 550m<sup>2</sup>

**Sunderland  
City Council**

Transport and Infrastructure,  
City Development,  
Plater Way  
City Hall  
Sunderland  
SR1 3AA  
Telephone: 0191 520 5555  
Web: [www.sunderland.gov.uk](http://www.sunderland.gov.uk)

PROJECT

**HIGHWAY MAINTENANCE PROGRAMME 2024/2025**

TITLE

**C517 BURDON LANE / HIGH LANE**

WARD

**COPT HILL**

PROJECT LEADER

**G. CARR**

NORTH

DRAWN BY

**GS**

CHECKED BY

-

APPROVED BY

-

DATE

**02/24**

SCALE

**1:4000**

SHEET SIZE

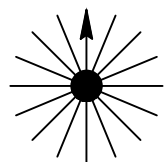
**A4**

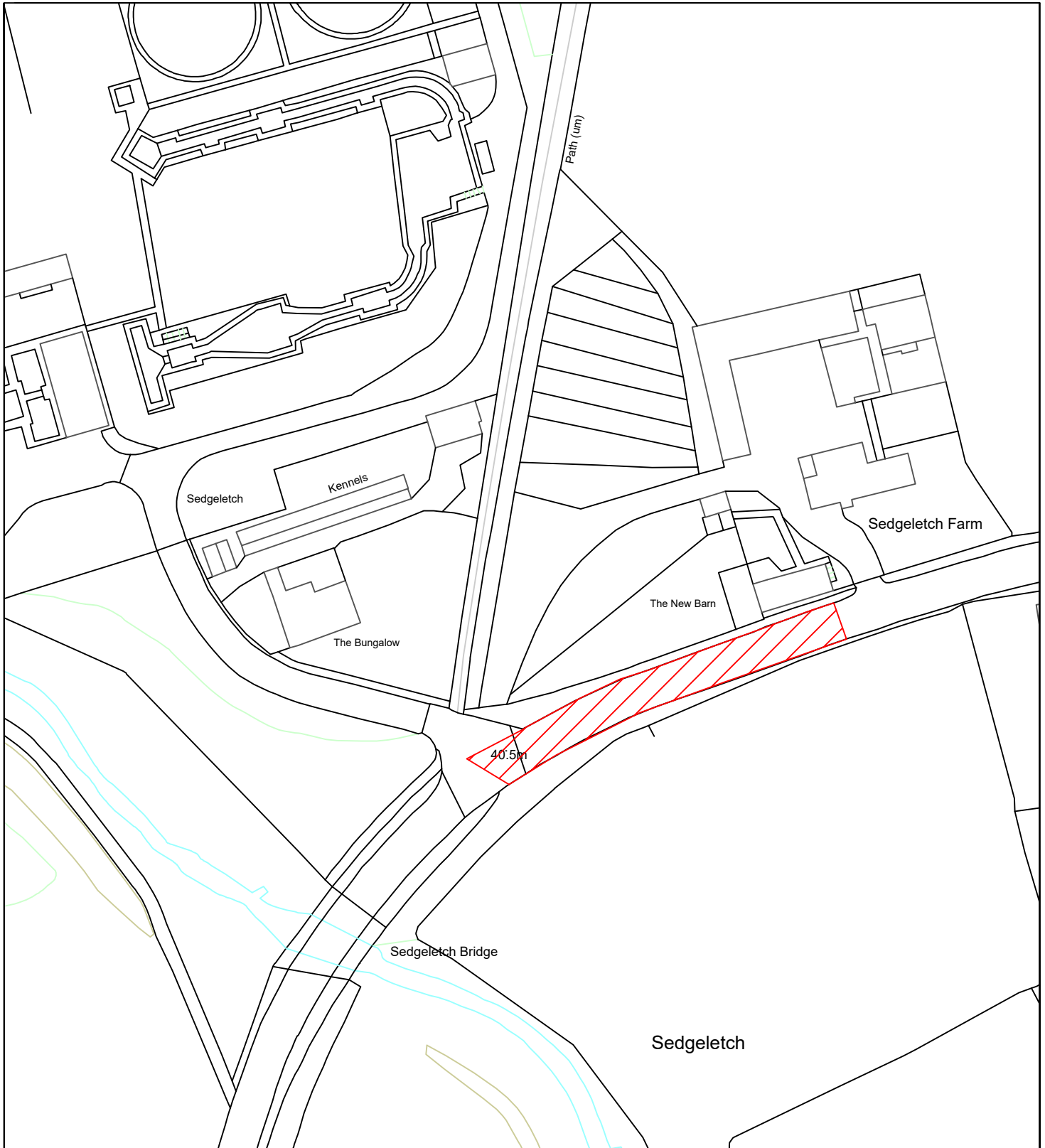
DRAWING No.

**10/HM/202425/005**

REVISION

**0**






Reproduced from the Ordnance Survey mapping with the permission of the Controller of Her Majesty's Stationary Office © Crown Copyright. Unauthorised reproduction infringes Crown Copyright and may lead to prosecution or civil proceedings.  
City of Sunderland. Licence No. 100018385. Date: 2023

**\*All Dimensions shown are Indicative, Start and End point to be confirmed by Engineer on site.**

**KEY**

 Proposed works location.  
Approximate works area 516m<sup>2</sup>

**Sunderland City Council**

Transport and Infrastructure,  
City Development,  
Plater Way  
City Hall  
Sunderland  
SR1 3AA  
Telephone: 0191 520 5555  
Web: [www.sunderland.gov.uk](http://www.sunderland.gov.uk)

PROJECT

**HIGHWAY MAINTENANCE PROGRAMME 2024/2025**

TITLE

**SEDGELETSCH ROAD PHASE 1**

WARD

**HOUGHTON**

PROJECT LEADER

**G. CARR**

NORTH

DRAWN BY

**GS**

CHECKED BY

-

APPROVED BY

-

DATE

**2/24**

SCALE

**1:1000**

SHEET SIZE

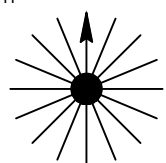
**A4**

DRAWING No.

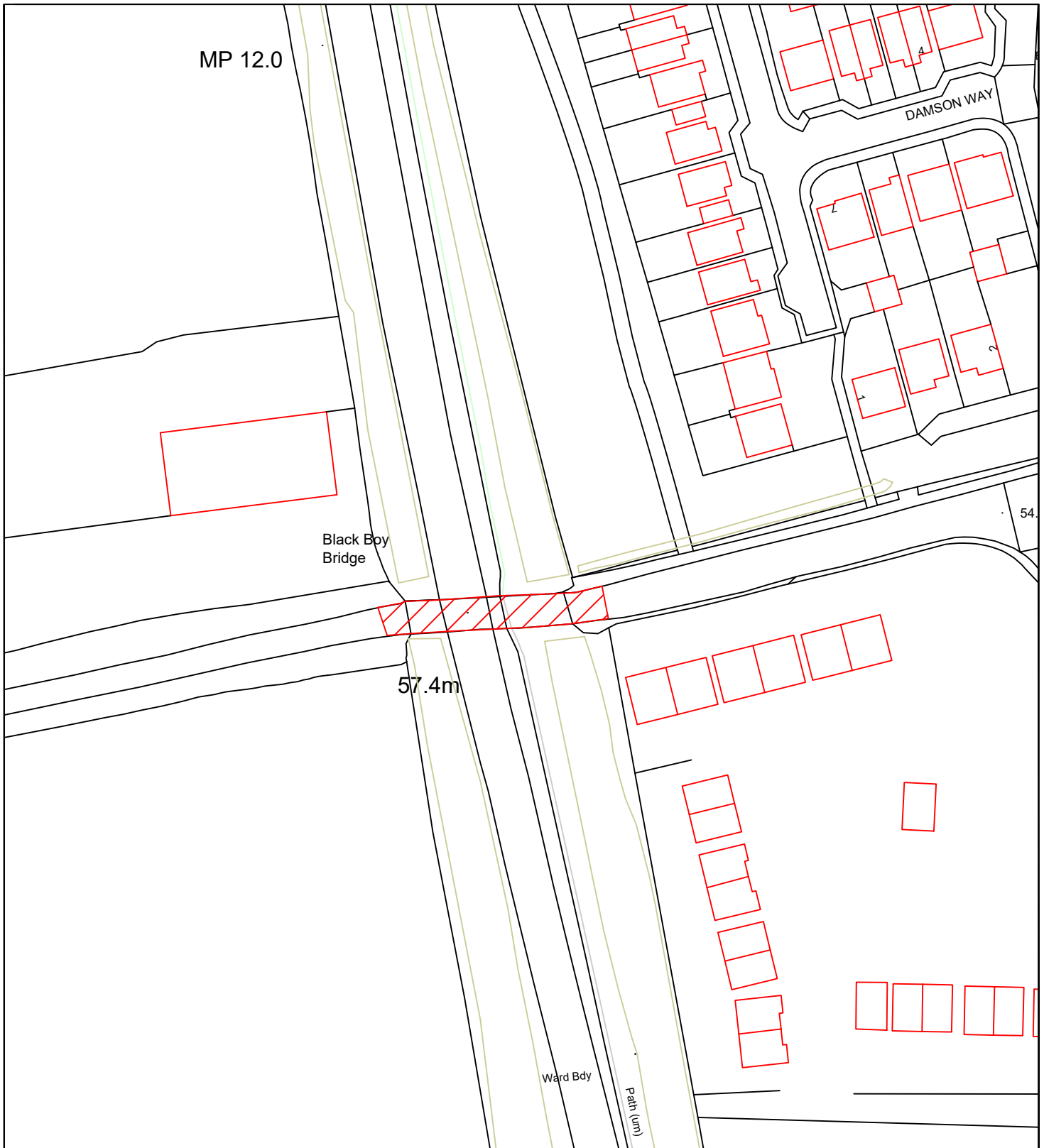
**10/HM/202425/006**

REVISION

**0**







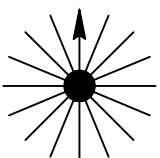


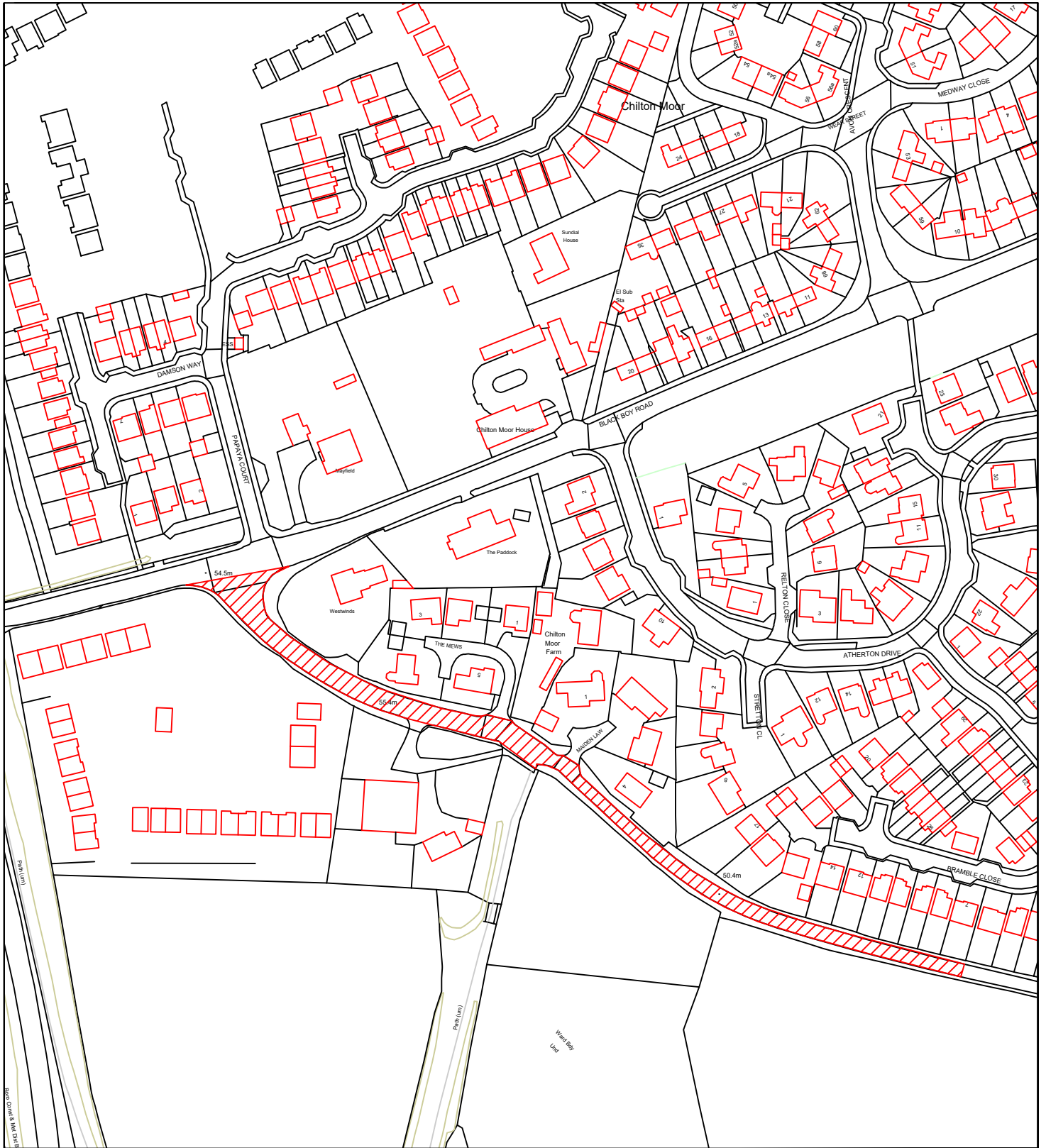
Reproduced from the Ordnance Survey mapping with the permission of the Controller of Her Majesty's Stationary Office © Crown Copyright. Unauthorised reproduction infringes Crown Copyright and may lead to prosecution or civil proceedings.  
City of Sunderland. Licence No. 100018385. Date: 2023

**\*All Dimensions shown are Indicative, Start and End point to be confirmed by Engineer on site.**

**KEY**

 Proposed works location.  
Approximate works area 248m<sup>2</sup>


 <p>Transport and Infrastructure, City Development, Plater Way City Hall Sunderland SR1 3AA Telephone: 0191 520 5555 Web: <a href="http://www.sunderland.gov.uk">www.sunderland.gov.uk</a></p>	PROJECT			HIGHWAY MAINTENANCE PROGRAMME 2024/2025		
	TITLE			WARD		
	BLACK BOY ROAD PHASE 3			HOUGHTON		
	PROJECT LEADER			NORTH		
	G. CARR					
	DRAWN BY	CHECKED BY	APPROVED BY			
GS	-	-				
DATE	SCALE	SHEET SIZE				
01/24	1:1000	A4	DRAWING No.	10/HM/202425/007	REVISION	0



Reproduced from the Ordnance Survey mapping with the permission of the Controller of Her Majesty's Stationary Office © Crown Copyright. Unauthorised reproduction infringes Crown Copyright and may lead to prosecution or civil proceedings.  
City of Sunderland. Licence No. 100018385. Date: 2023

**\*All Dimensions shown are Indicative, Start and End point to be confirmed by Engineer on site.**

**KEY**

 Proposed works location.  
Approximate works area 2125m<sup>2</sup>

**Sunderland  
City Council**

Transport and Infrastructure,  
City Development,  
Plater Way  
City Hall  
Sunderland  
SR1 3AA  
Telephone: 0191 520 5555  
Web: [www.sunderland.gov.uk](http://www.sunderland.gov.uk)

PROJECT

**HIGHWAY MAINTENANCE PROGRAMME 2024/2025**

TITLE

**REDBURN ROW PHASE 2**

WARD

**HOUGHTON**

PROJECT LEADER

**G. CARR**

NORTH

DRAWN BY

**GS**

CHECKED BY

-

APPROVED BY

-

DATE

**01/24**

SCALE

**1:2000**

SHEET SIZE

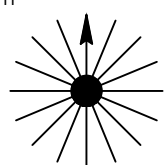
**A4**

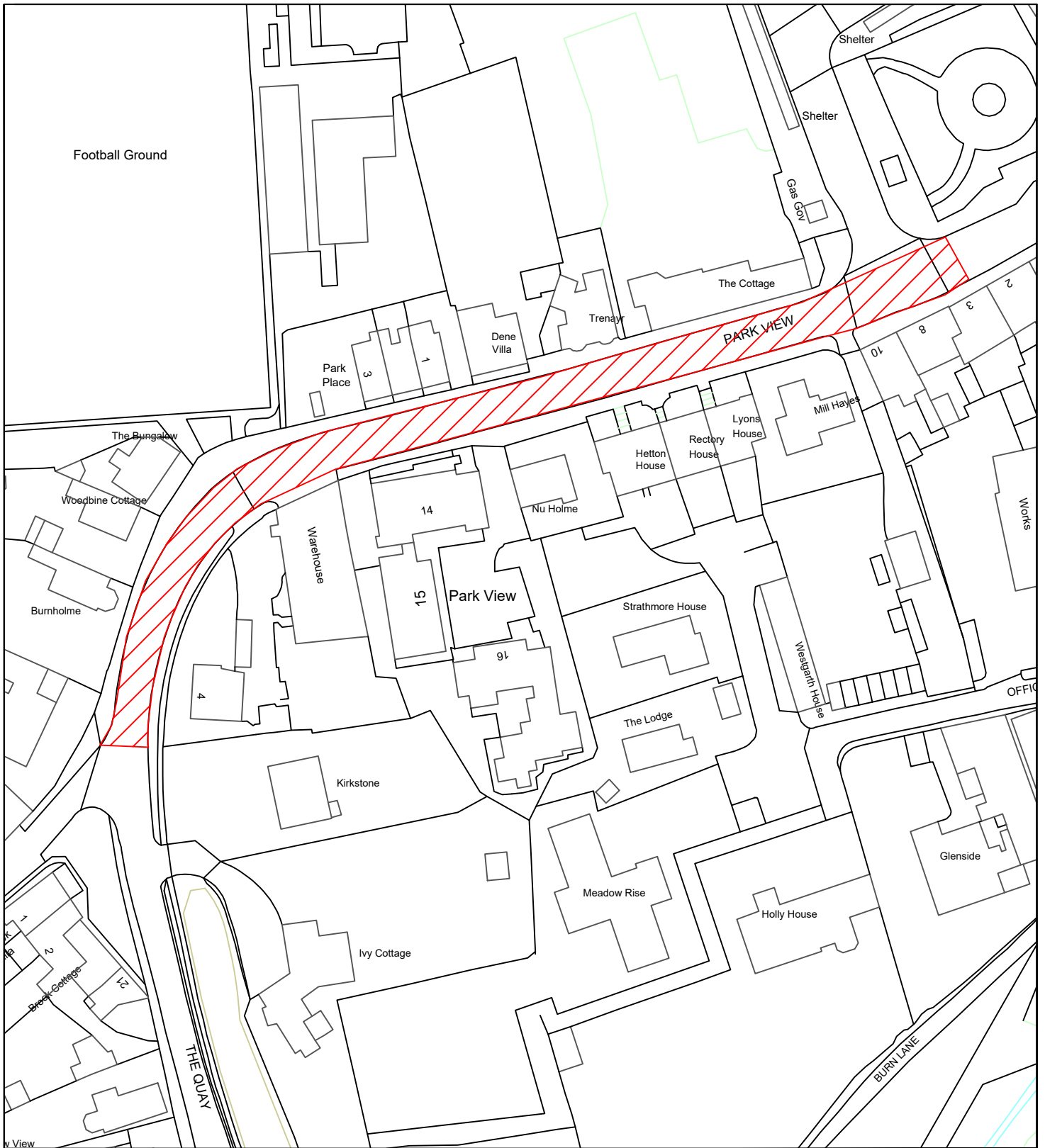
DRAWING No.

**10/HM/202425/008**

REVISION

**0**





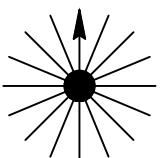


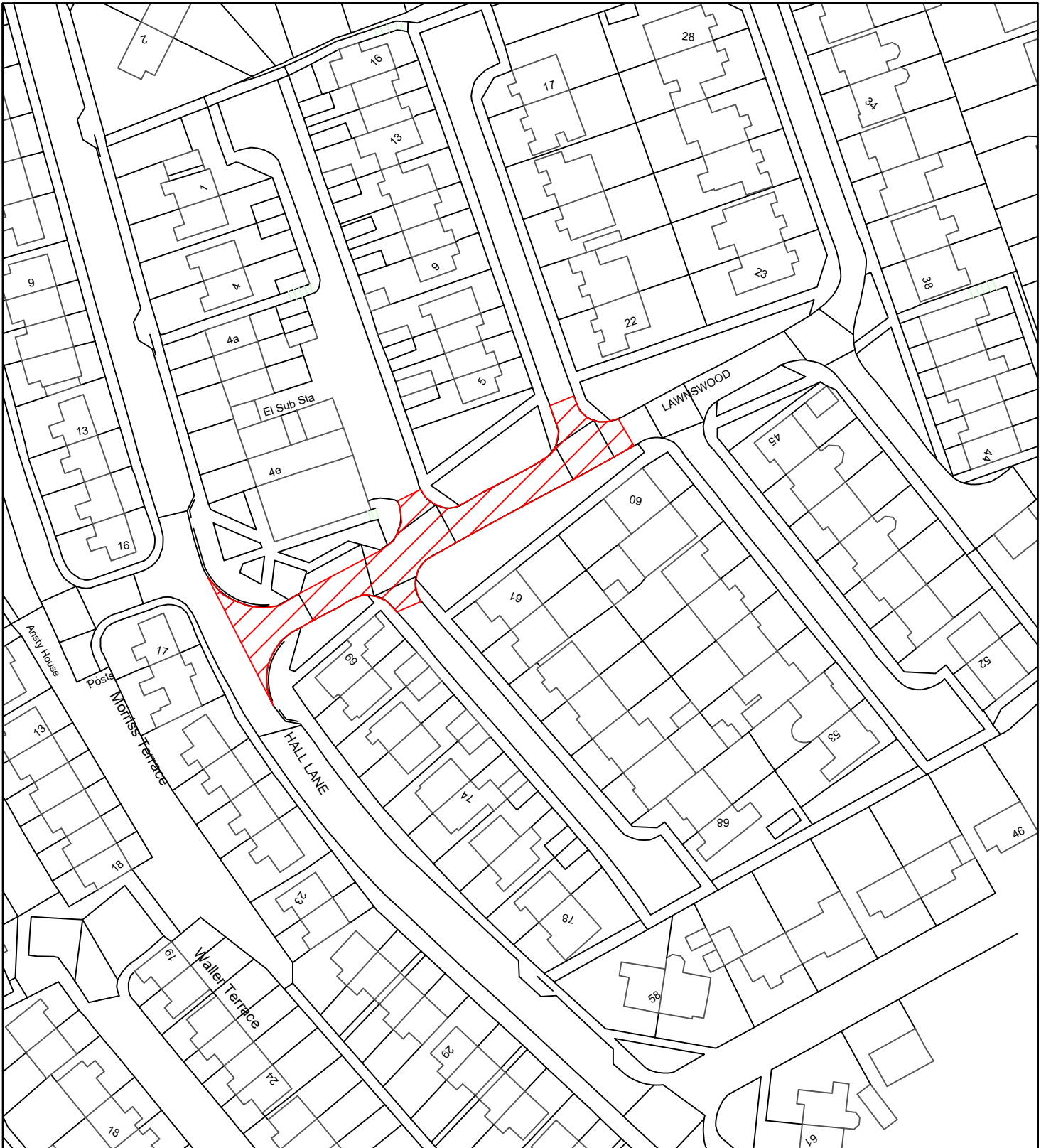
Reproduced from the Ordnance Survey mapping with the permission of the Controller of Her Majesty's Stationary Office © Crown Copyright. Unauthorised reproduction infringes Crown Copyright and may lead to prosecution or civil proceedings.  
City of Sunderland. Licence No. 100018385. Date: 2023

**\*All Dimensions shown are Indicative, Start and End point to be confirmed by Engineer on site.**

**KEY**

 Proposed works location.  
Approximate works area 1437m<sup>2</sup>


 <p>Transport and Infrastructure, City Development, Plater Way City Hall Sunderland SR1 3AA Telephone: 0191 520 5555 Web: <a href="http://www.sunderland.gov.uk">www.sunderland.gov.uk</a></p>	PROJECT		HIGHWAY MAINTENANCE PROGRAMME 2024/2025		
	TITLE		WARD		
	C523 PARK VIEW		HETTON		
	PROJECT LEADER		NORTH		
	G. CARR				
	DRAWN BY	CHECKED BY			APPROVED BY
	GS	-			-
DATE	SCALE	SHEET SIZE			
02/24	1:4000	A4			
DRAWING No.	REVISION				
10/HM/202425/009	0				



Reproduced from the Ordnance Survey mapping with the permission of the Controller of Her Majesty's Stationary Office © Crown Copyright. Unauthorised reproduction infringes Crown Copyright and may lead to prosecution or civil proceedings.  
City of Sunderland. Licence No. 100018385. Date: 2023

**\*All Dimensions shown are Indicative, Start and End point to be confirmed by Engineer on site.**

**KEY**

 Proposed works location.  
Approximate works area 662m<sup>2</sup>

**Sunderland  
City Council**

Transport and Infrastructure,  
City Development,  
Plater Way  
City Hall  
Sunderland  
SR1 3AA  
Telephone: 0191 520 5555  
Web: [www.sunderland.gov.uk](http://www.sunderland.gov.uk)

PROJECT

**HIGHWAY MAINTENANCE PROGRAMME 2024/2025**

TITLE

**LAWNSWOOD PHASE 1**

WARD

**COPT HILL**

PROJECT LEADER

**G. CARR**

NORTH

DRAWN BY

**GS**

CHECKED BY

-

APPROVED BY

-

DATE

**02/24**

SCALE

**1:1000**

SHEET SIZE

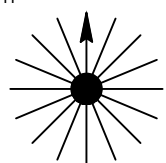
**A4**

DRAWING No.

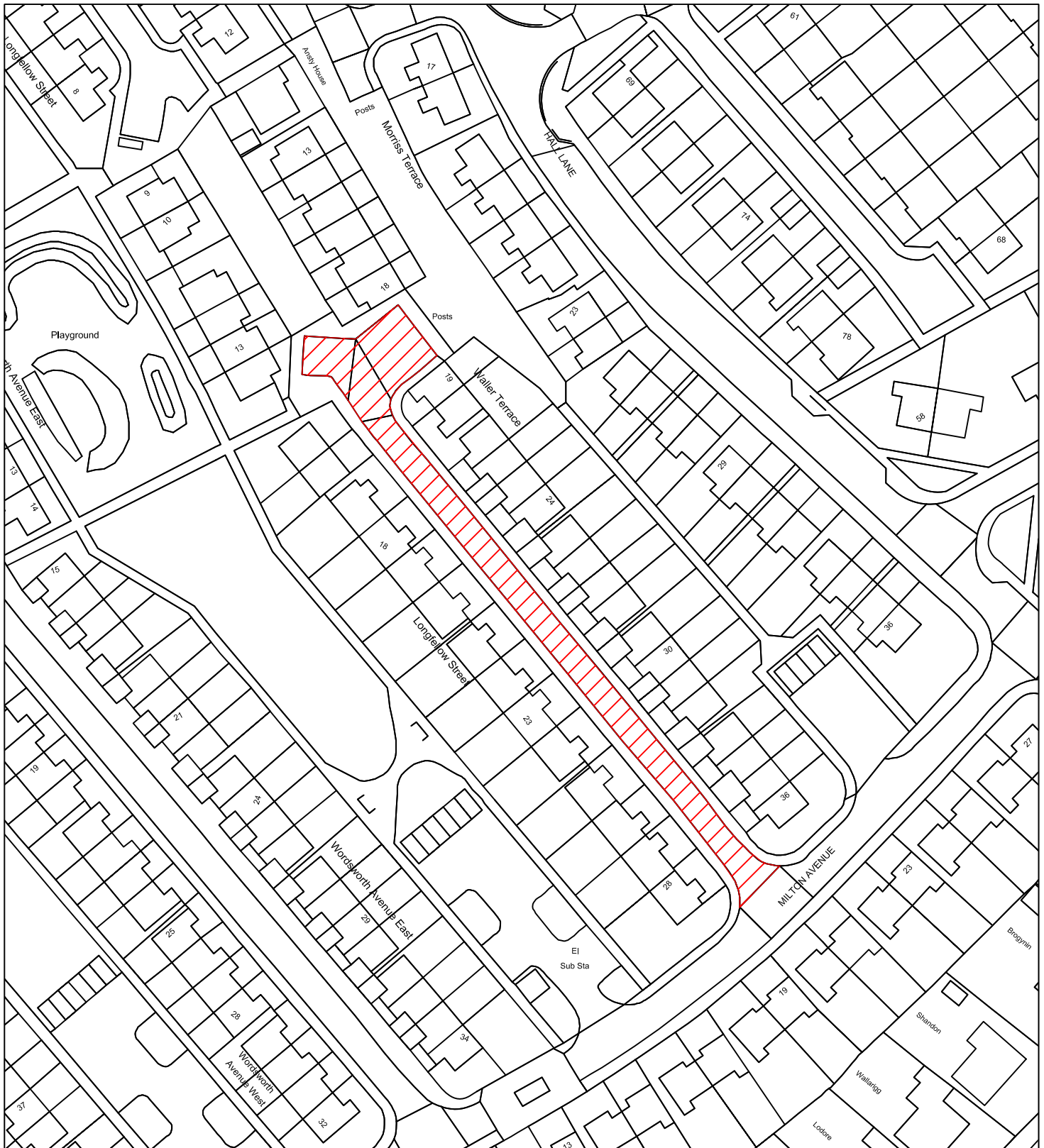
**10/HM/202425/010**

REVISION

**0**








Reproduced from the Ordnance Survey mapping with the permission of the Controller of Her Majesty's Stationary Office © Crown Copyright. Unauthorised reproduction infringes Crown Copyright and may lead to prosecution or civil proceedings.  
City of Sunderland. Licence No. 100018385. Date: 2023

**\*All Dimensions shown are Indicative, Start and End point to be confirmed by Engineer on site.**

**KEY**

 Proposed works location.  
Approximate works area 852m<sup>2</sup>

**Sunderland  
City Council**

Transport & Infrastructure,  
City Development,  
Plater Way  
City Hall  
Sunderland  
SR1 3AA  
Telephone: 0191 520 5555  
Web: [www.sunderland.gov.uk](http://www.sunderland.gov.uk)

PROJECT

**HIGHWAY MAINTENANCE PROGRAMME 2024/2025**

TITLE

**LONGFELLOW STREET**

WARD

**COPT HILL**

PROJECT LEADER

**G. CARR**

NORTH

DRAWN BY

**J.E.**

CHECKED BY

**T.SMITH.**

APPROVED BY

**-**

DATE

**JANUARY 2023**

SCALE

**1:1000**

SHEET SIZE

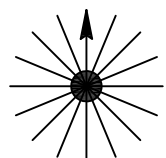
**A4**

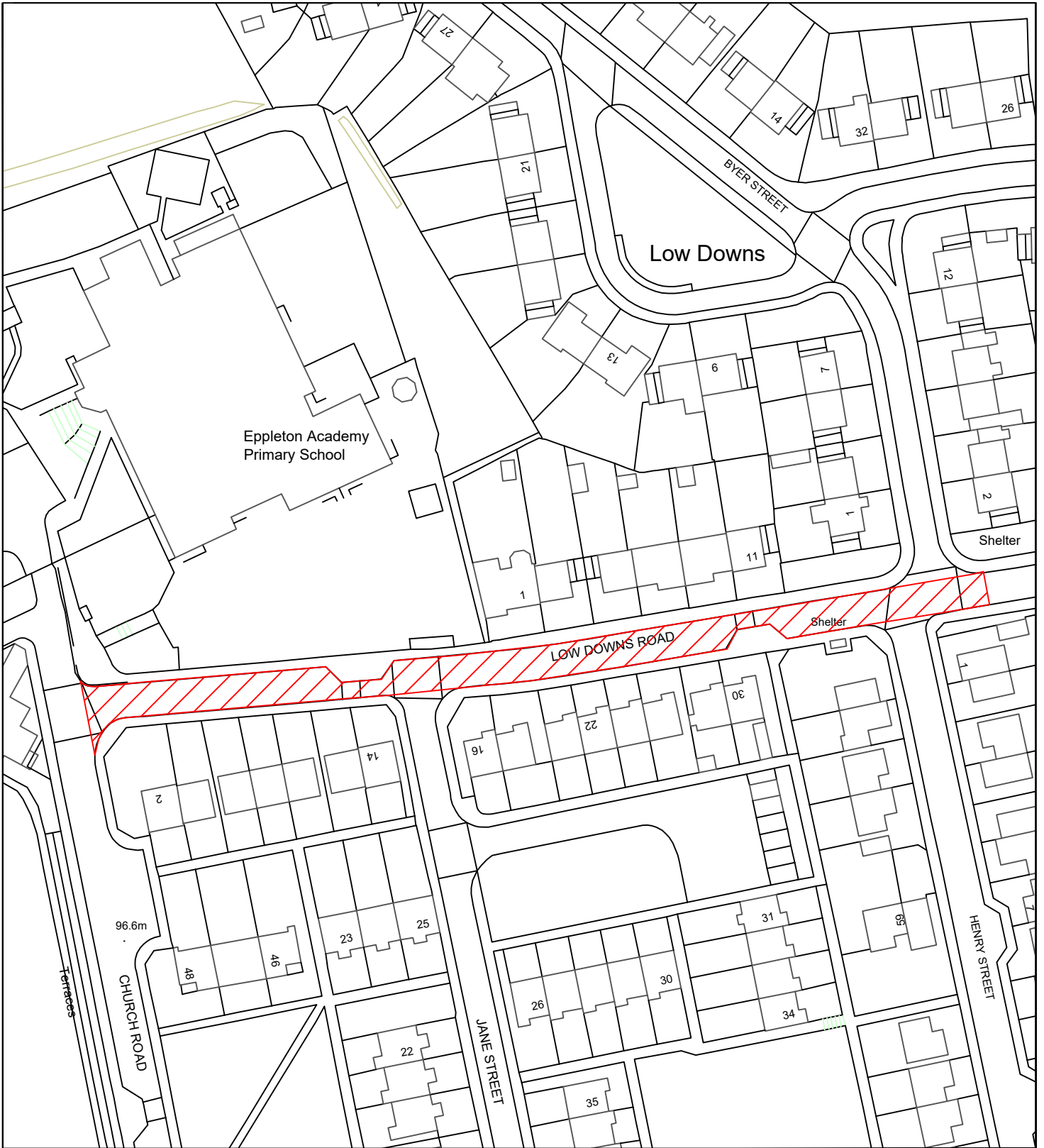
DRAWING No.

**10/HM/202425/011**

REVISION

**0**






Reproduced from the Ordnance Survey mapping with the permission of the Controller of Her Majesty's Stationary Office © Crown Copyright. Unauthorised reproduction infringes Crown Copyright and may lead to prosecution or civil proceedings.  
City of Sunderland. Licence No. 100018385. Date: 2023

**\*All Dimensions shown are Indicative, Start and End point to be confirmed by Engineer on site.**

**KEY**

 Proposed works location.  
Approximate works area 1000m<sup>2</sup>

**Sunderland City Council**

Transport and Infrastructure,  
City Development,  
Plater Way  
City Hall  
Sunderland  
SR1 3AA  
Telephone: 0191 520 5555  
Web: [www.sunderland.gov.uk](http://www.sunderland.gov.uk)

PROJECT

**HIGHWAY MAINTENANCE PROGRAMME 2024/2025**

TITLE

**LOW DOWNS ROAD**

WARD

**COPT HILL**

PROJECT LEADER

**G. CARR**

NORTH

DRAWN BY

**GS**

CHECKED BY

-

APPROVED BY

-

DATE

**02/24**

SCALE

**1:1000**

SHEET SIZE

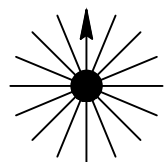
**A4**

DRAWING No.

**10/HM/202425/012**

REVISION

**0**







**Sunderland City Council**

Transport and Infrastructure,  
City Development,  
Plater Way  
City Hall  
Sunderland  
SR1 3AA  
Telephone: 0191 520 5555  
Web: [www.sunderland.gov.uk](http://www.sunderland.gov.uk)

PROJECT  
**HIGHWAY MAINTENANCE PROGRAMME 2024/2025**

TITLE  
**BRICKGARTH**

WARD  
**HETTON**

PROJECT LEADER  
**G. CARR**

DRAWN BY  
**GS**

CHECKED BY  
-

APPROVED BY  
-

DATE  
**12/23**

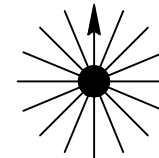
SCALE  
**1:1000**

SHEET SIZE  
**A4**


DRAWING No.  
**10/HM/202324/013**

REVISION  
**0**

NORTH

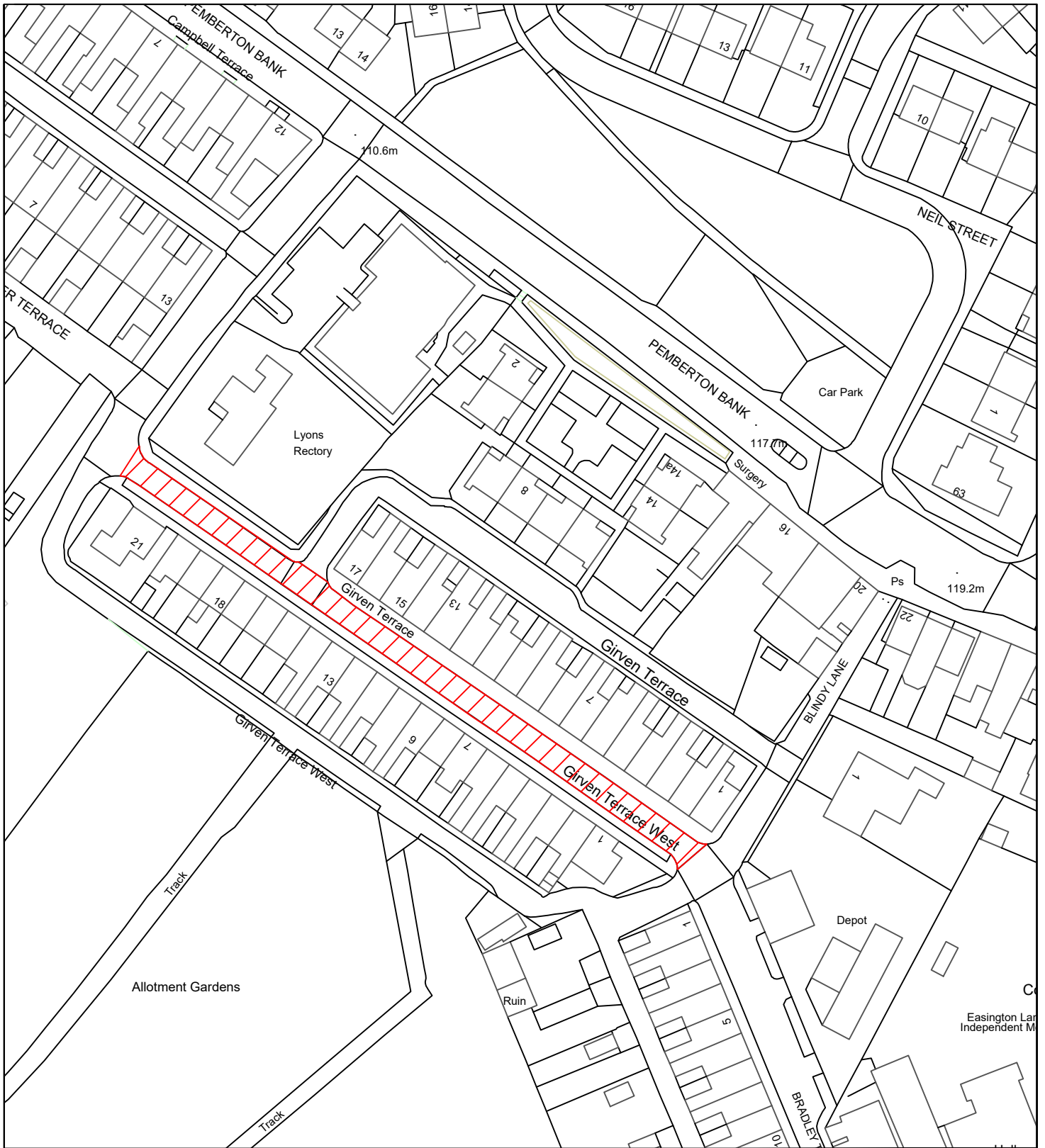


**KEY**

 Proposed works location.  
Approximate works area 425m<sup>2</sup>

**\*All Dimensions shown are Indicative,  
Start and End point to be confirmed by  
Engineer on site.**


Reproduced from the Ordnance Survey mapping with the permission of the Controller of Her Majesty's Stationary Office © Crown Copyright. Unauthorised reproduction infringes Crown Copyright and may lead to prosecution or civil proceedings.  
City of Sunderland. Licence No. 100018385. Date: 2020



Reproduced from the Ordnance Survey mapping with the permission of the Controller of Her Majesty's Stationary Office © Crown Copyright. Unauthorised reproduction infringes Crown Copyright and may lead to prosecution or civil proceedings.  
City of Sunderland. Licence No. 100018385. Date: 2023

**\*All Dimensions shown are Indicative, Start and End point to be confirmed by Engineer on site.**

**KEY**

 Proposed works location.  
Approximate works area 604m<sup>2</sup>

**Sunderland City Council**

Transport and Infrastructure,  
City Development,  
Plater Way  
City Hall  
Sunderland  
SR1 3AA  
Telephone: 0191 520 5555  
Web: [www.sunderland.gov.uk](http://www.sunderland.gov.uk)

PROJECT

**HIGHWAY MAINTENANCE PROGRAMME 2024/2025**

TITLE

**GIRVEN TERRACE**

WARD

**HETTON**

PROJECT LEADER

**G. CARR**

NORTH

DRAWN BY

**GS**

CHECKED BY

-

APPROVED BY

-

DATE

**12/23**

SCALE

**1:1000**

SHEET SIZE

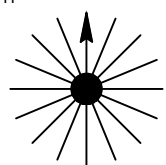
**A4**

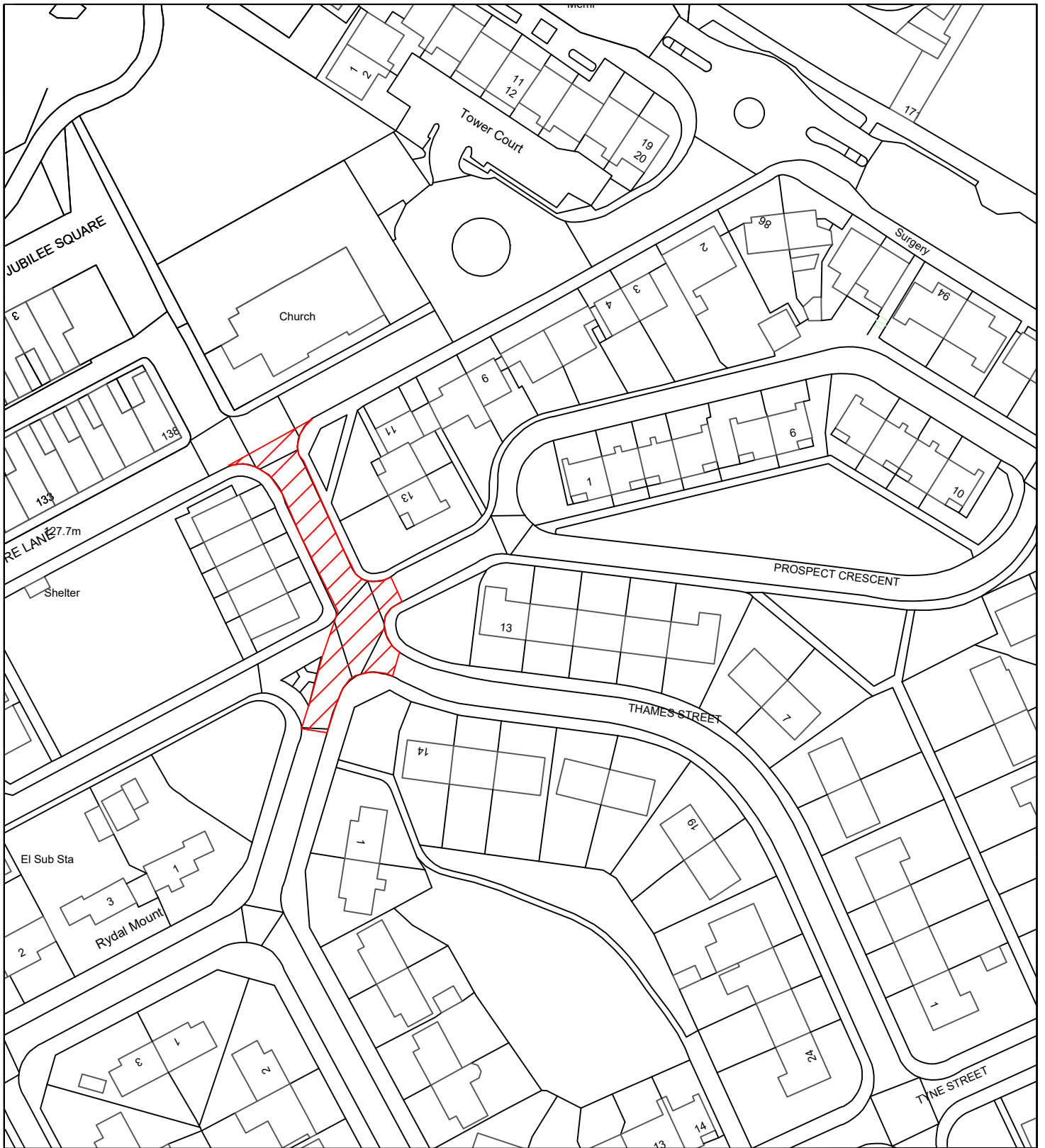
DRAWING No.

**10/HM/202425/014**

REVISION

**0**






Reproduced from the Ordnance Survey mapping with the permission of the Controller of Her Majesty's Stationary Office © Crown Copyright. Unauthorised reproduction infringes Crown Copyright and may lead to prosecution or civil proceedings.  
City of Sunderland. Licence No. 100018385. Date: 2023

**\*All Dimensions shown are Indicative, Start and End point to be confirmed by Engineer on site.**

**KEY**

 Proposed works location.  
Approximate works area 467m<sup>2</sup>

**Sunderland  
City Council**

Transport and Infrastructure,  
City Development,  
Plater Way  
City Hall  
Sunderland  
SR1 3AA  
Telephone: 0191 520 5555  
Web: [www.sunderland.gov.uk](http://www.sunderland.gov.uk)

PROJECT

**HIGHWAY MAINTENANCE PROGRAMME 2024/2025**

TITLE

**GRASSMERE AVENUE**

WARD

**HETTON**

PROJECT LEADER

**G. CARR**

NORTH

DRAWN BY

**GS**

CHECKED BY

-

APPROVED BY

-

DATE

**12/23**

SCALE

**1:1000**

SHEET SIZE

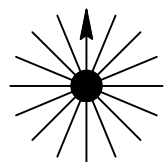
**A4**

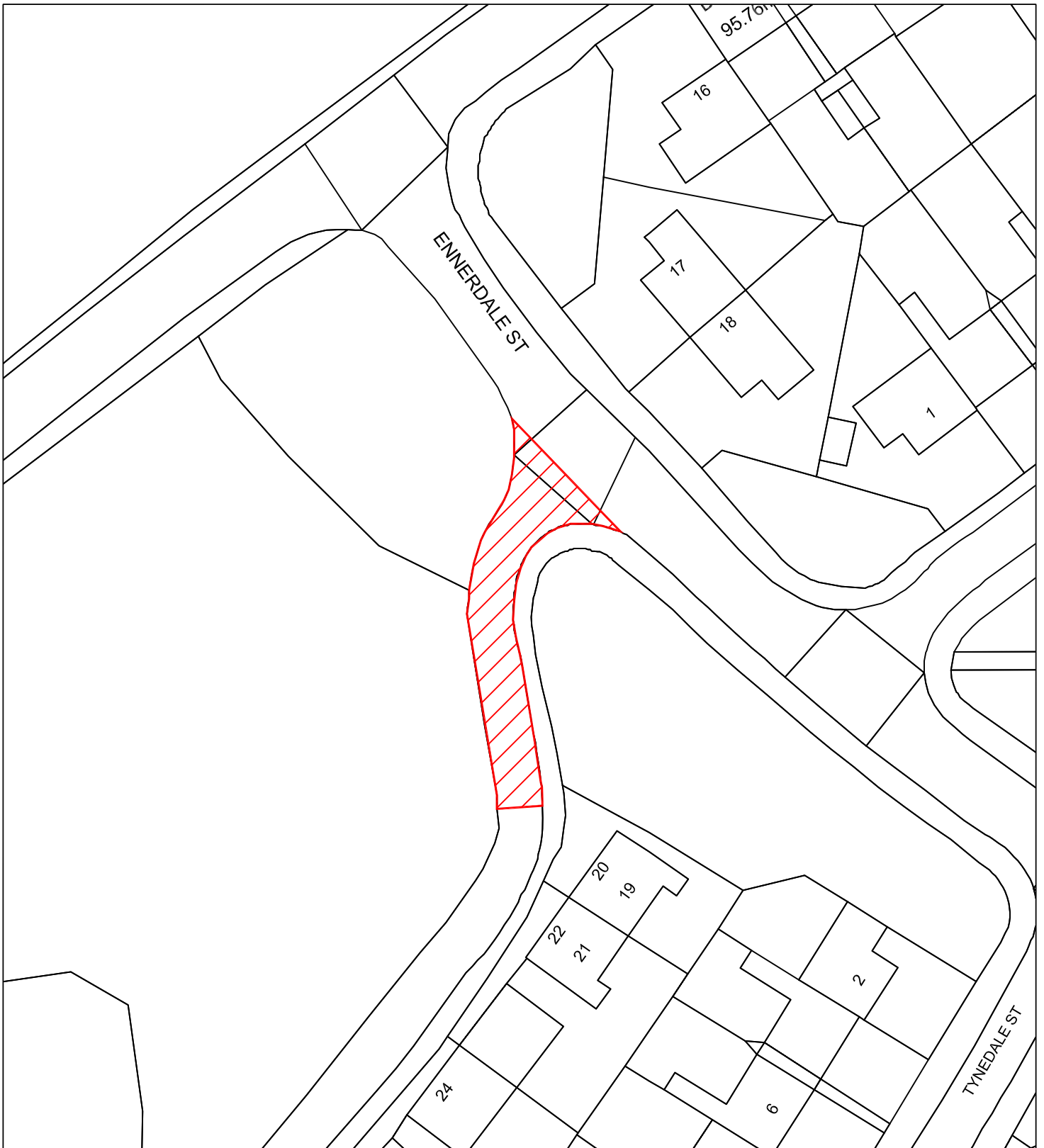
DRAWING No.

**10/HM/202425/015**

REVISION

**0**






Reproduced from the Ordnance Survey mapping with the permission of the Controller of Her Majesty's Stationary Office © Crown Copyright. Unauthorised reproduction infringes Crown Copyright and may lead to prosecution or civil proceedings.  
City of Sunderland. Licence No. 100018385. Date: 2023

**\*All Dimensions shown are Indicative, Start and End point to be confirmed by Engineer on site.**

**KEY**

 Proposed works location.  
Approximate works area 168m<sup>2</sup>

**Sunderland  
City Council**

Transport & Infrastructure,  
City Development,  
Plater Way  
City Hall  
Sunderland  
SR1 3AA  
Telephone: 0191 520 5555  
Web: [www.sunderland.gov.uk](http://www.sunderland.gov.uk)

PROJECT

**HIGHWAY MAINTENANCE PROGRAMME 2024/2025**

TITLE

**MOORSLEY ROAD (ENNERDALE JUNCTION)**

WARD

**HETTON**

PROJECT LEADER

**G. CARR**

NORTH

DRAWN BY

**J.E.**

CHECKED BY

**T.SMITH.**

APPROVED BY

**-**

DATE

**JANUARY 2023**

SCALE

**1:500**

SHEET SIZE

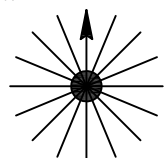
**A4**

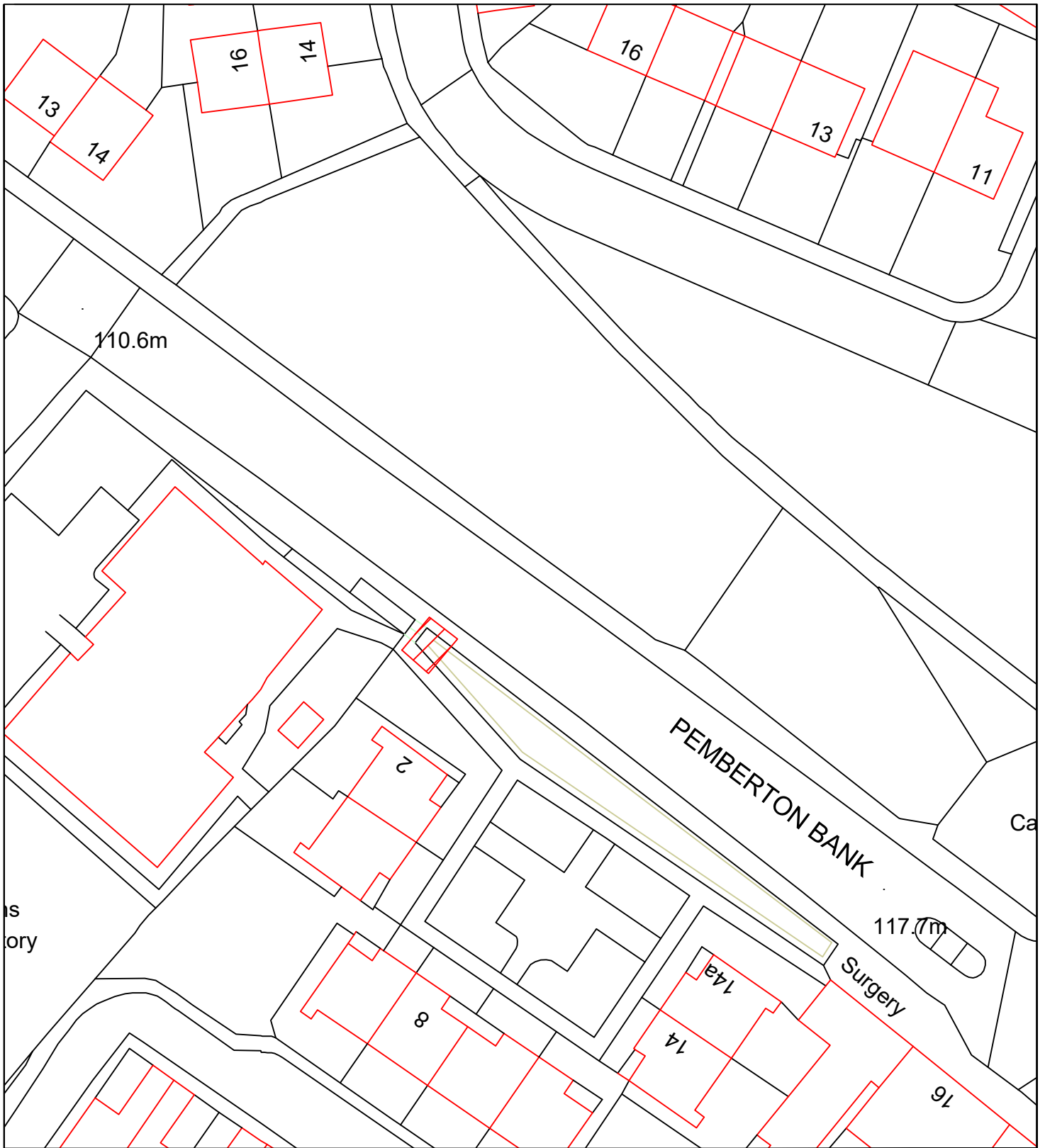
DRAWING No.

**10/HM/202425/016**

REVISION

**0**






Reproduced from the Ordnance Survey mapping with the permission of the Controller of Her Majesty's Stationary Office © Crown Copyright. Unauthorised reproduction infringes Crown Copyright and may lead to prosecution or civil proceedings.  
City of Sunderland. Licence No. 100018385. Date: 2023

\*All Dimensions shown are Indicative, Start and End point to be confirmed by Engineer on site.

**KEY**

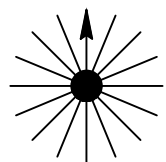
 Proposed works location.  
Approximate works area 14m<sup>2</sup>

**Sunderland City Council**

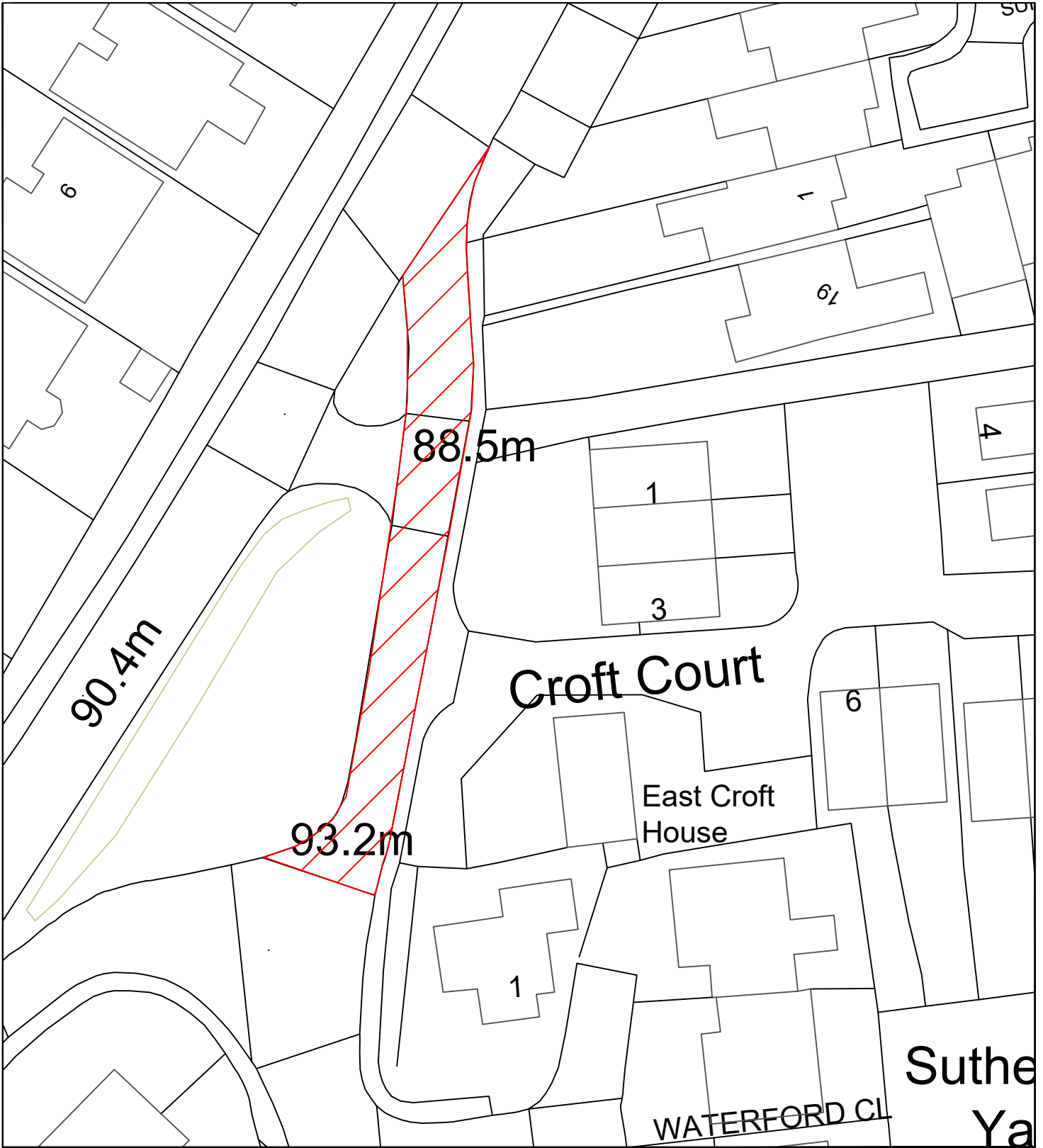
Transport and Infrastructure,  
City Development,  
Plater Way  
City Hall  
Sunderland  
SR1 3AA  
Telephone: 0191 520 5555  
Web: [www.sunderland.gov.uk](http://www.sunderland.gov.uk)

PROJECT		
HIGHWAY MAINTENANCE PROGRAMME 2024/2025		
TITLE		WARD
PEMBERTON BANK		HETTON
PROJECT LEADER		
G. CARR		
DRAWN BY	CHECKED BY	APPROVED BY
GS	-	-
DATE	SCALE	SHEET SIZE
01/24	1:500	A4
DRAWING No.	REVISION	
10/HM/202425/017	0	

NORTH








Reproduced from the Ordnance Survey mapping with the permission of the Controller of Her Majesty's Stationary Office © Crown Copyright. Unauthorised reproduction infringes Crown Copyright and may lead to prosecution or civil proceedings.  
City of Sunderland. Licence No. 100018385. Date: 2023

\*All Dimensions shown are Indicative, Start and End point to be confirmed by Engineer on site.

**KEY**

 Proposed works location.  
Approximate works area 357m<sup>2</sup>

**Sunderland City Council**

Transport and Infrastructure,  
City Development,  
Plater Way  
City Hall  
Sunderland  
SR1 3AA  
Telephone: 0191 520 5555  
Web: [www.sunderland.gov.uk](http://www.sunderland.gov.uk)

PROJECT

HIGHWAY MAINTENANCE PROGRAMME 2024/2025

TITLE

SOUTH STREET

WARD

HETTON

PROJECT LEADER

G. CARR

NORTH

DRAWN BY

GS

CHECKED BY

-

APPROVED BY

-

DATE

02/24

SCALE

1:1000

SHEET SIZE

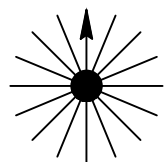
A4

DRAWING No.

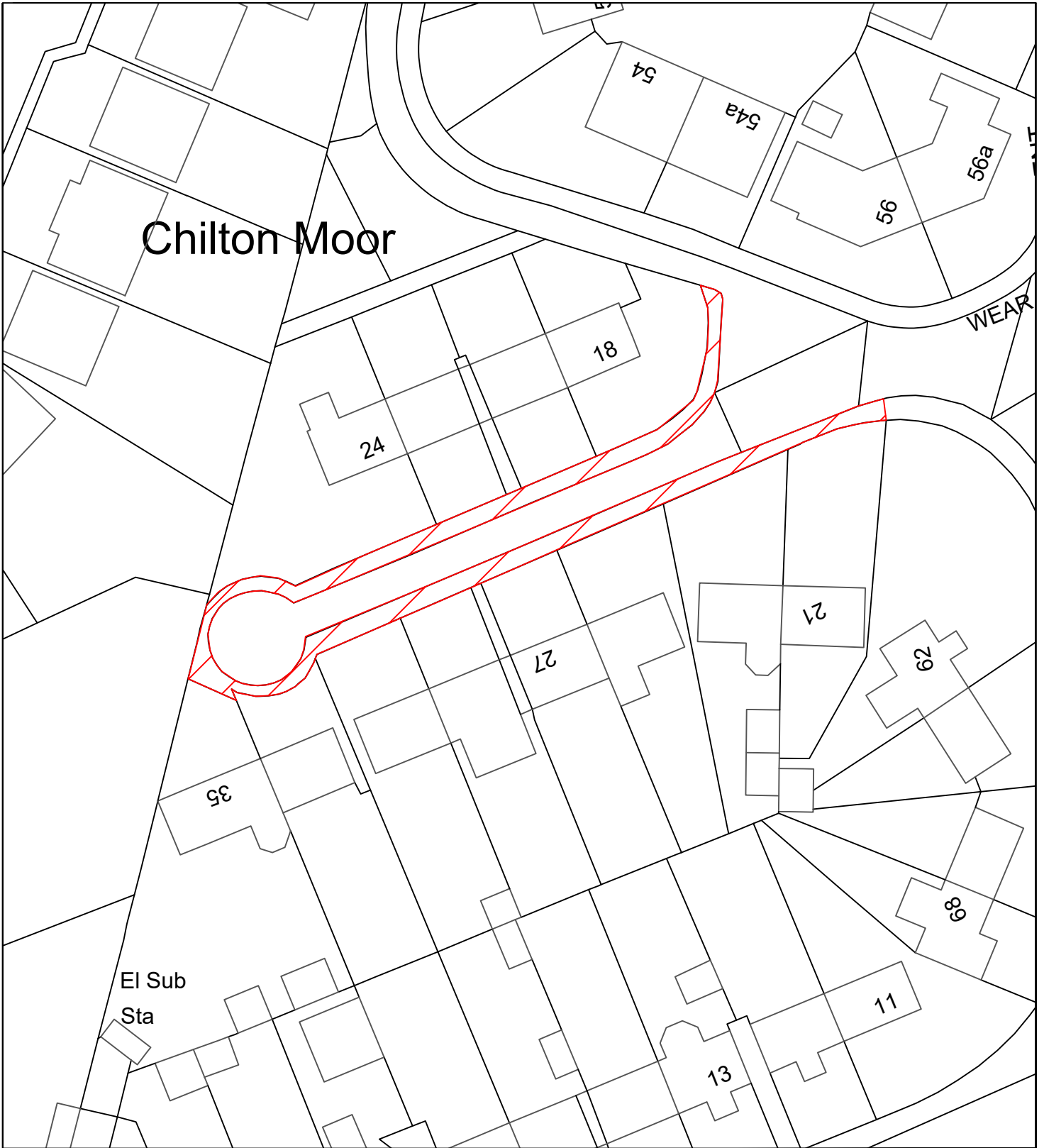
10/HM/202425/018

REVISION

0







Reproduced from the Ordnance Survey mapping with the permission of the Controller of Her Majesty's Stationary Office © Crown Copyright. Unauthorised reproduction infringes Crown Copyright and may lead to prosecution or civil proceedings.  
City of Sunderland. Licence No. 100018385. Date: 2023

\*All Dimensions shown are Indicative, Start and End point to be confirmed by Engineer on site.

**KEY**



Proposed works location.  
Approximate works area 213m<sup>2</sup>

**Sunderland City Council**

Transport and Infrastructure,  
City Development,  
Plater Way  
City Hall  
Sunderland  
SR1 3AA  
Telephone: 0191 520 5555  
Web: [www.sunderland.gov.uk](http://www.sunderland.gov.uk)

PROJECT

HIGHWAY MAINTENANCE PROGRAMME 2024/2025

TITLE

WEAR STREET

WARD

HOUGHTON

PROJECT LEADER

G. CARR

NORTH

DRAWN BY

GS

CHECKED BY

-

APPROVED BY

-

DATE

02/24

SCALE

1:500

SHEET SIZE

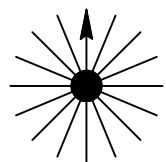
A4

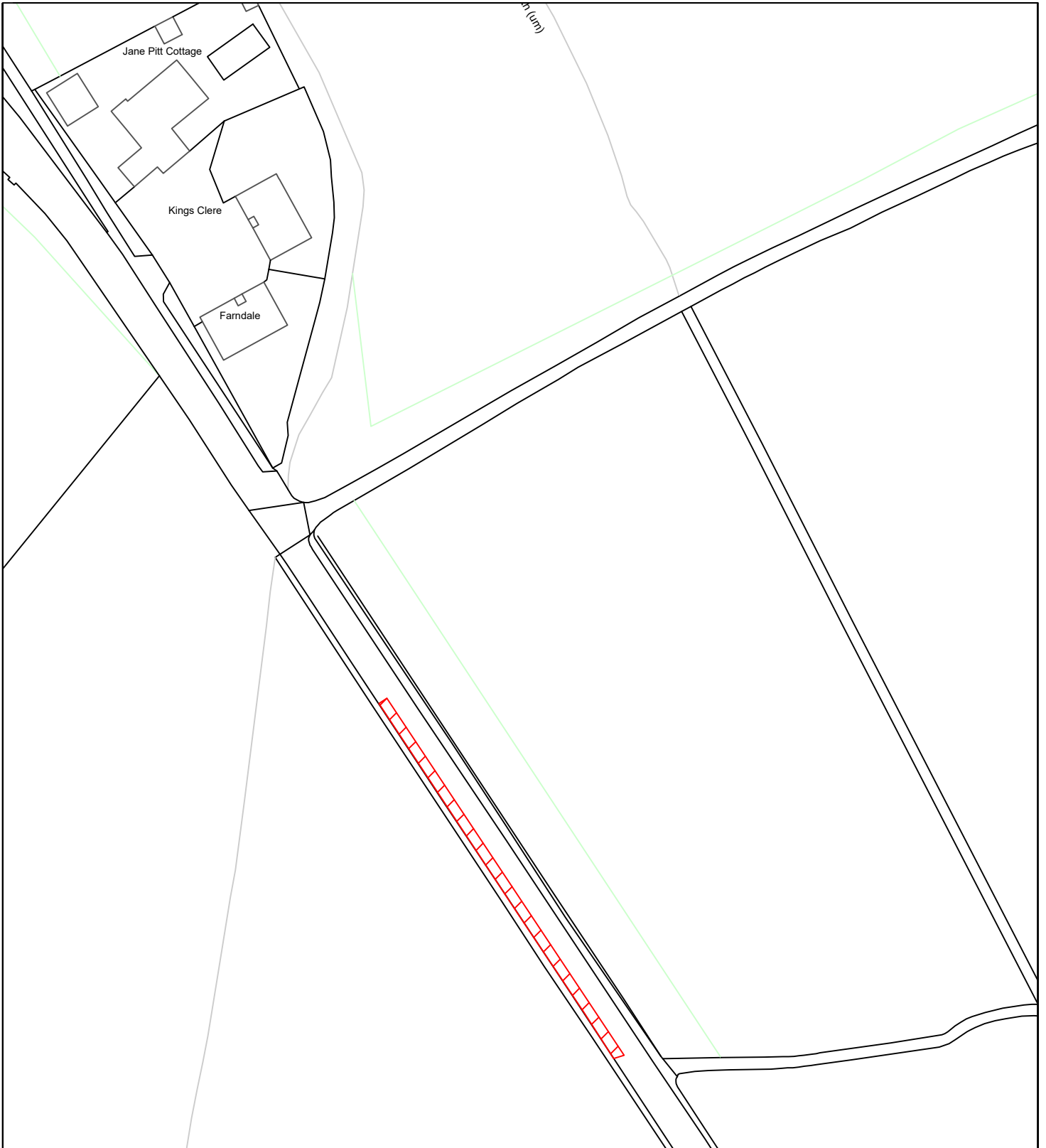
DRAWING No.

10/HM/202425/019

REVISION

0





Reproduced from the Ordnance Survey mapping with the permission of the Controller of Her Majesty's Stationary Office © Crown Copyright. Unauthorised reproduction infringes Crown Copyright and may lead to prosecution or civil proceedings.  
City of Sunderland. Licence No. 100018385. Date: 2023

**\*All Dimensions shown are Indicative, Start and End point to be confirmed by Engineer on site.**

**KEY**



Proposed works location.  
Approximate works area 147m<sup>2</sup>

**Sunderland  
City Council**

Transport and Infrastructure,  
City Development,  
Plater Way  
City Hall  
Sunderland  
SR1 3AA  
Telephone: 0191 520 5555  
Web: [www.sunderland.gov.uk](http://www.sunderland.gov.uk)


PROJECT			HIGHWAY MAINTENANCE PROGRAMME 2024/2025			
TITLE			WARD			
BLIND LANE			HOUGHTON			
PROJECT LEADER			NORTH			
G. CARR						
DRAWN BY	CHECKED BY	APPROVED BY				
GS	-	-				
DATE	SCALE	SHEET SIZE				
02/24	1:1000	A4				
DRAWING No.		REVISION				
10/HM/202425/020		0				



Reproduced from the Ordnance Survey mapping with the permission of the Controller of Her Majesty's Stationary Office © Crown Copyright. Unauthorised reproduction infringes Crown Copyright and may lead to prosecution or civil proceedings.  
City of Sunderland. Licence No. 100018385. Date: 2023

**\*All Dimensions shown are Indicative, Start and End point to be confirmed by Engineer on site.**

**KEY**

 Proposed works location.  
Approximate works area 650m<sup>2</sup>

**Sunderland  
City Council**

Transport and Infrastructure,  
City Development,  
Plater Way  
City Hall  
Sunderland  
SR1 3AA  
Telephone: 0191 520 5555  
Web: [www.sunderland.gov.uk](http://www.sunderland.gov.uk)

PROJECT

**HIGHWAY MAINTENANCE PROGRAMME 2024/2025**

TITLE

**LITTLEBURN CLOSE**

WARD

**HOUGHTON**

PROJECT LEADER

**G. CARR**

NORTH

DRAWN BY

**GS**

CHECKED BY

-

APPROVED BY

-

DATE

**12/23**

SCALE

**1:1000**

SHEET SIZE

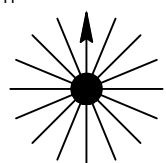
**A4**

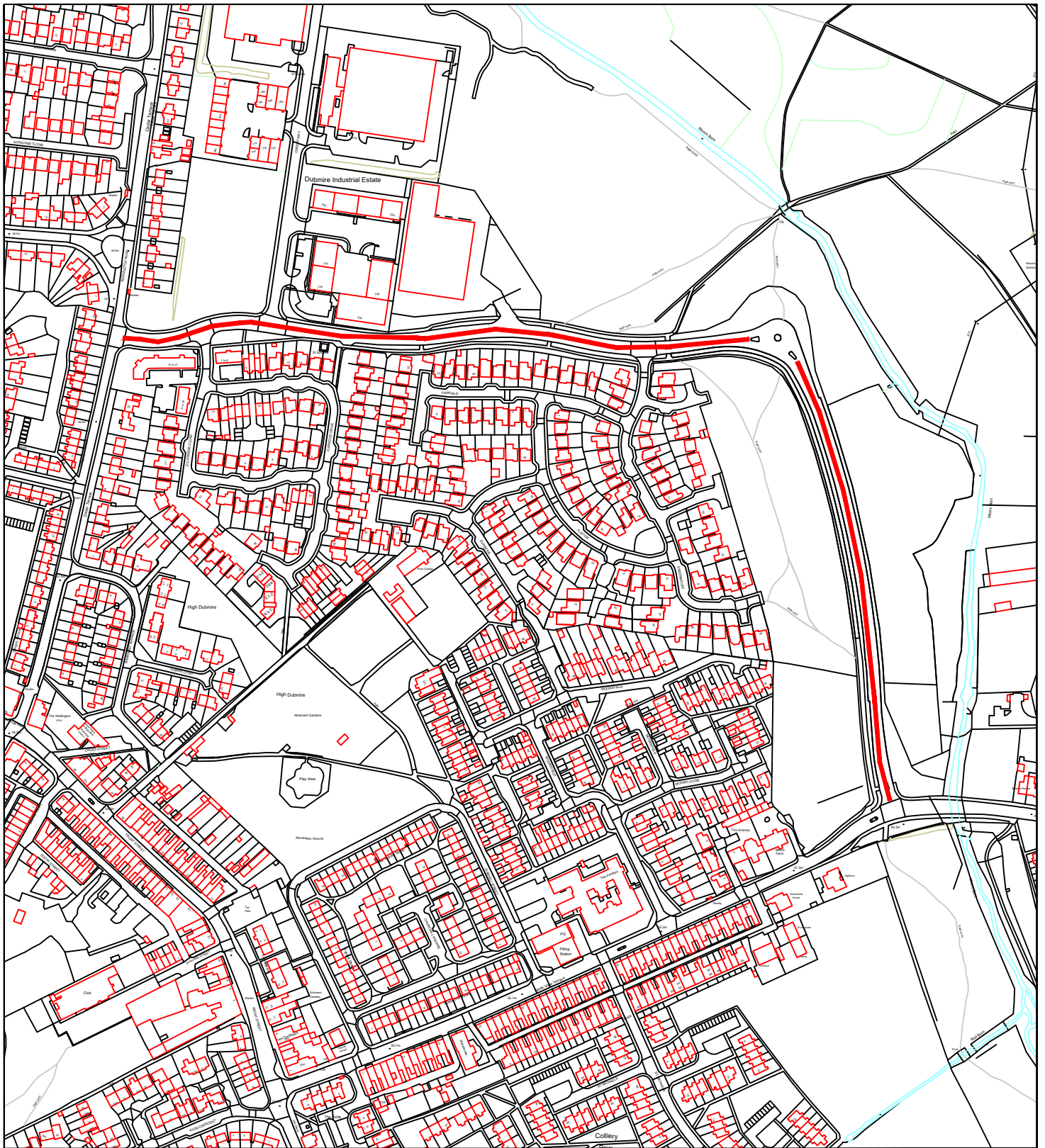
DRAWING No.

**10/HM/202425/021**

REVISION

**0**






Reproduced from the Ordnance Survey mapping with the permission of the Controller of Her Majesty's Stationary Office © Crown Copyright. Unauthorised reproduction infringes Crown Copyright and may lead to prosecution or civil proceedings.  
City of Sunderland. Licence No. 100018385. Date: 2023

\*All Dimensions shown are Indicative, Start and End point to be confirmed by Engineer on site.

**KEY**

 Proposed works location.

**Sunderland City Council**

Transport and Infrastructure,  
City Development,  
Plater Way  
City Hall  
Sunderland  
SR1 3AA  
Telephone: 0191 520 5555  
Web: [www.sunderland.gov.uk](http://www.sunderland.gov.uk)

PROJECT

**HIGHWAY MAINTENANCE PROGRAMME 2024/2025**

TITLE

**MULBERRY WAY CENTRE JOINT RENEWAL**

WARD

**HOUGHTON**

PROJECT LEADER

**G. CARR**

NORTH

DRAWN BY

**GS**

CHECKED BY

-

APPROVED BY

-

DATE

**01/24**

SCALE

**1:4000**

SHEET SIZE

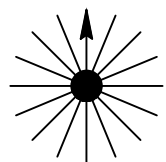
**A4**

DRAWING No.

**10/HM/202425/022**

REVISION

**0**








Reproduced from the Ordnance Survey mapping with the permission of the Controller of Her Majesty's Stationary Office © Crown Copyright. Unauthorised reproduction infringes Crown Copyright and may lead to prosecution or civil proceedings.  
City of Sunderland. Licence No. 100018385. Date: 2023

\*All Dimensions shown are Indicative, Start and End point to be confirmed by Engineer on site.

**KEY**

 Proposed works location.  
Approximate works area 974m<sup>2</sup>

**Sunderland  
City Council**

Transport and Infrastructure,  
City Development,  
Plater Way  
City Hall  
Sunderland  
SR1 3AA  
Telephone: 0191 520 5555  
Web: [www.sunderland.gov.uk](http://www.sunderland.gov.uk)

PROJECT

HIGHWAY MAINTENANCE PROGRAMME 2024/2025

TITLE

EDEN TERRACE NORTH BACK

WARD

SHINEY ROW

PROJECT LEADER

G. CARR

NORTH

DRAWN BY

GS

CHECKED BY

-

APPROVED BY

-

DATE

01/24

SCALE

1:1000

SHEET SIZE

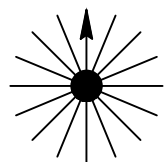
A4

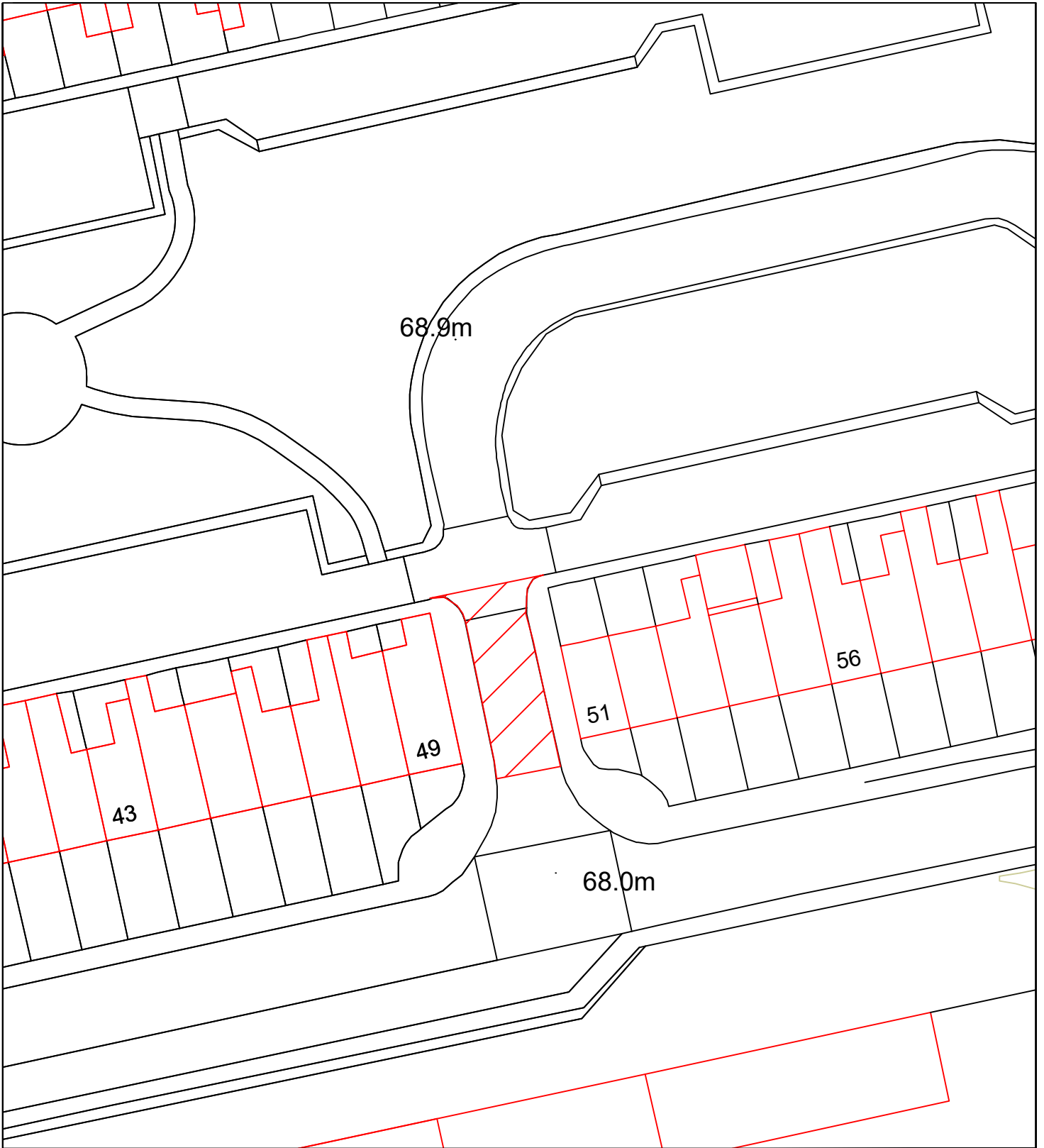
DRAWING No.

10/HM/202425/023

REVISION

0






Reproduced from the Ordnance Survey mapping with the permission of the Controller of Her Majesty's Stationary Office © Crown Copyright. Unauthorised reproduction infringes Crown Copyright and may lead to prosecution or civil proceedings.  
City of Sunderland. Licence No. 100018385. Date: 2023

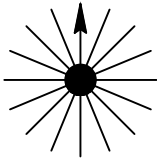
\*All Dimensions shown are Indicative, Start and End point to be confirmed by Engineer on site.

**KEY**

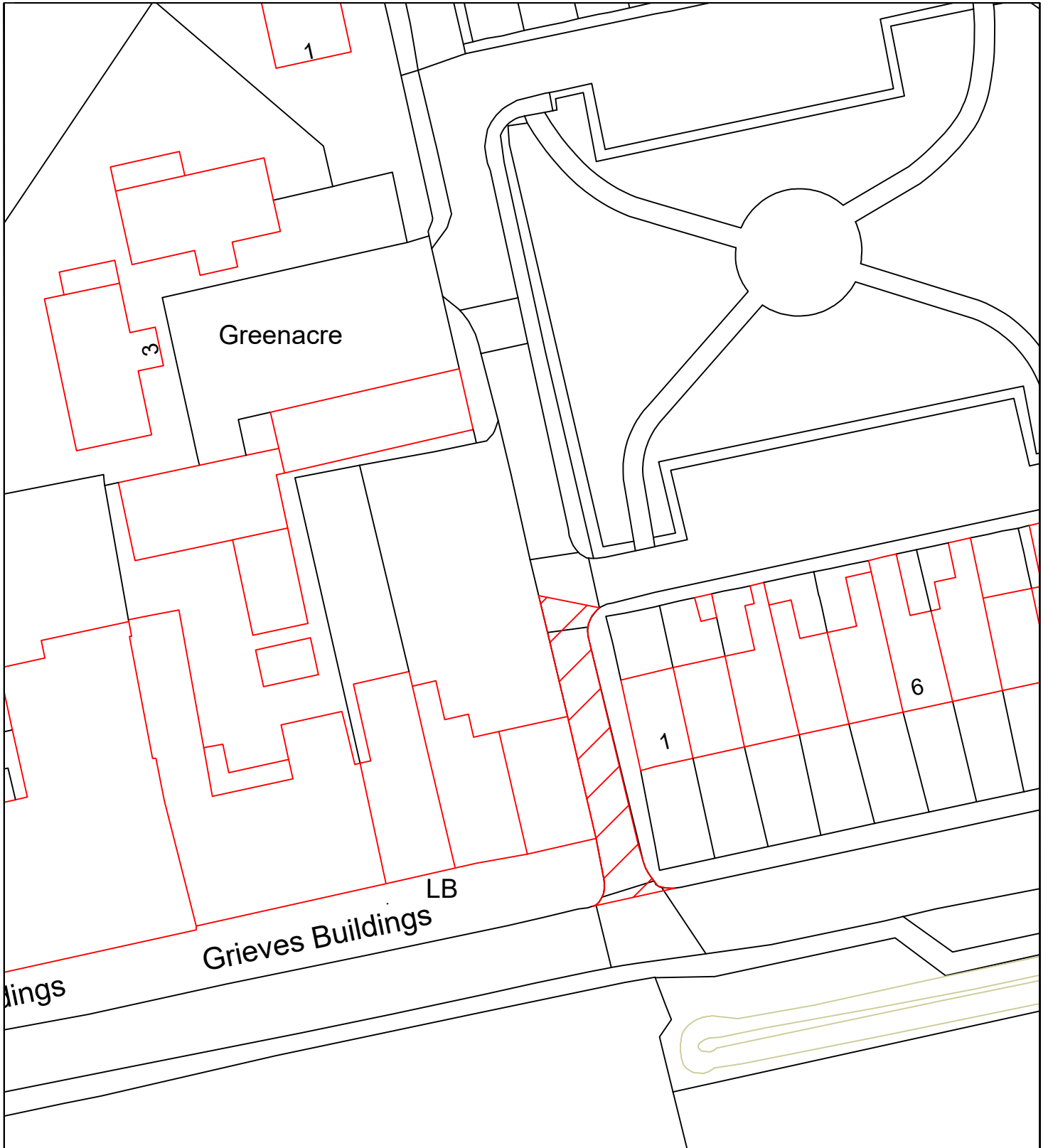
 Proposed works location.  
Approximate works area 55m<sup>2</sup>

**Sunderland City Council**

Transport and Infrastructure,  
City Development,  
Plater Way  
City Hall  
Sunderland  
SR1 3AA  
Telephone: 0191 520 5555  
Web: [www.sunderland.gov.uk](http://www.sunderland.gov.uk)

PROJECT			HIGHWAY MAINTENANCE PROGRAMME 2024/2025		
TITLE		FENTON TERRACE (GABLE END BETWEEN 49 AND 51)		WARD	
				SHINEY ROW	
PROJECT LEADER			G. CARR		
DRAWN BY		CHECKED BY	APPROVED BY		
GS		-	-		
DATE		SCALE	SHEET SIZE		
12/23		1:500	A4		
DRAWING No.			REVISION		
10/HM/202425/024A			0		






Reproduced from the Ordnance Survey mapping with the permission of the Controller of Her Majesty's Stationary Office © Crown Copyright. Unauthorised reproduction infringes Crown Copyright and may lead to prosecution or civil proceedings.  
City of Sunderland. Licence No. 100018385. Date: 2023

**\*All Dimensions shown are Indicative, Start and End point to be confirmed by Engineer on site.**

**KEY**

 Proposed works location.  
Approximate works area 72m<sup>2</sup>

**Sunderland City Council**

Transport and Infrastructure,  
City Development,  
Plater Way  
City Hall  
Sunderland  
SR1 3AA  
Telephone: 0191 520 5555  
Web: [www.sunderland.gov.uk](http://www.sunderland.gov.uk)

PROJECT

HIGHWAY MAINTENANCE PROGRAMME 2024/2025

TITLE

FENTON TERRACE (GABLE END ADJACENT TO NUMBER 1)

WARD

SHINEY ROW

PROJECT LEADER

G. CARR

NORTH

DRAWN BY

GS

CHECKED BY

-

APPROVED BY

-

DATE

12/23

SCALE

1:500

SHEET SIZE

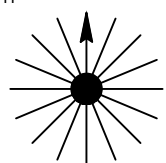
A4

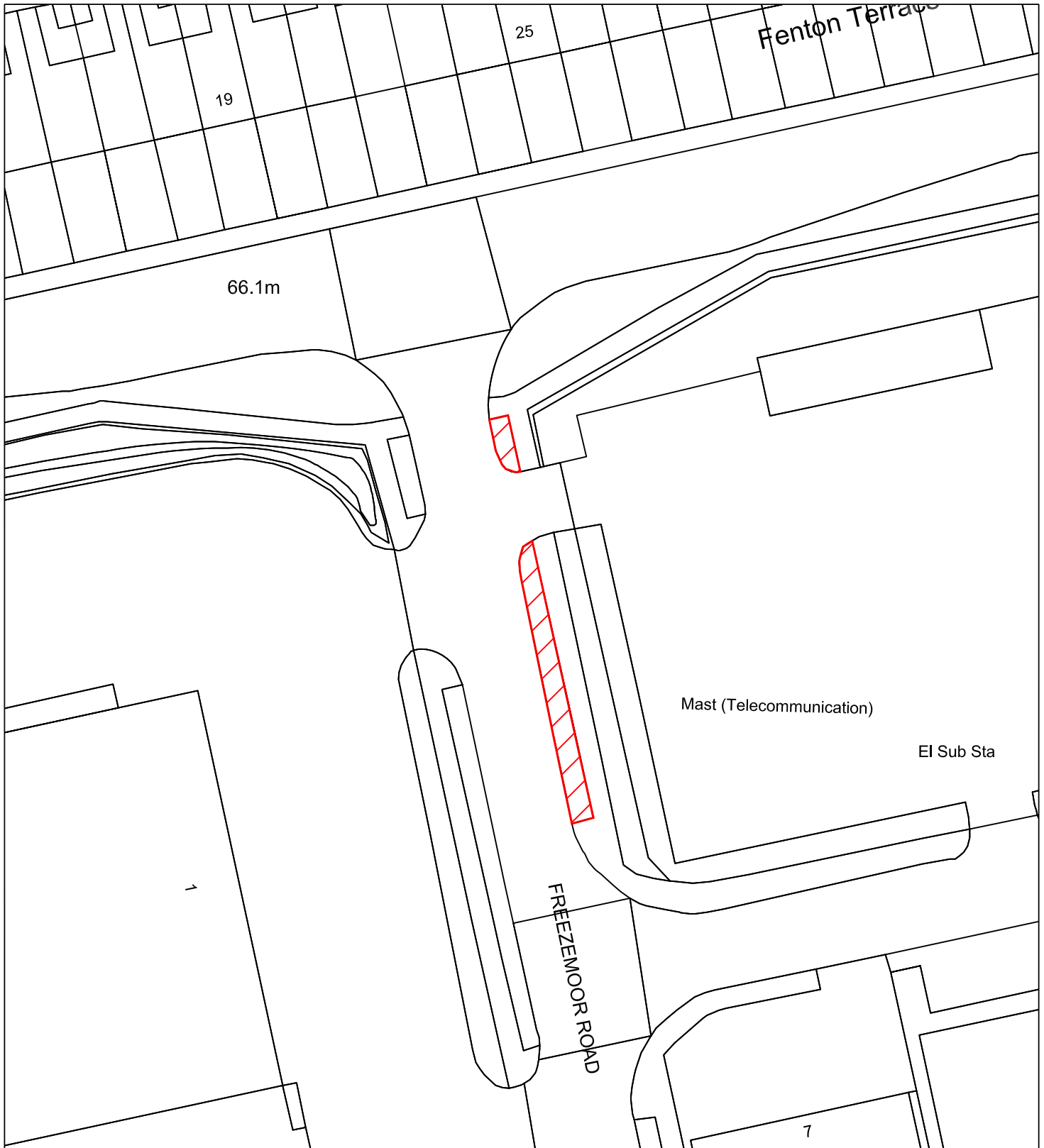
DRAWING No.

10/HM/202425/024B

REVISION

0






Reproduced from the Ordnance Survey mapping with the permission of the Controller of Her Majesty's Stationary Office © Crown Copyright. Unauthorised reproduction infringes Crown Copyright and may lead to prosecution or civil proceedings. City of Sunderland. Licence No. 100018385. Date: 2023

**\*All Dimensions shown are Indicative, Start and End point to be confirmed by Engineer on site.**

**KEY**

 Proposed works location. Approximate works area 59m<sup>2</sup>

**Sunderland City Council**

Transport & Infrastructure,  
City Development,  
Plater Way  
City Hall  
Sunderland  
SR1 3AA  
Telephone: 0191 520 5555  
Web: [www.sunderland.gov.uk](http://www.sunderland.gov.uk)

PROJECT

**HIGHWAY MAINTENANCE PROGRAMME 2024/2025**

TITLE

**FREEZEMOOR ROAD**

WARD

**SHINEY ROW**

PROJECT LEADER

**G. CARR**

NORTH

DRAWN BY

**J.E.**

CHECKED BY

**T.SMITH.**

APPROVED BY

**-**

DATE

**JANUARY 2023**

SCALE

**1:500**

SHEET SIZE

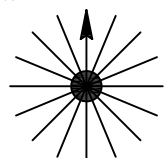
**A4**

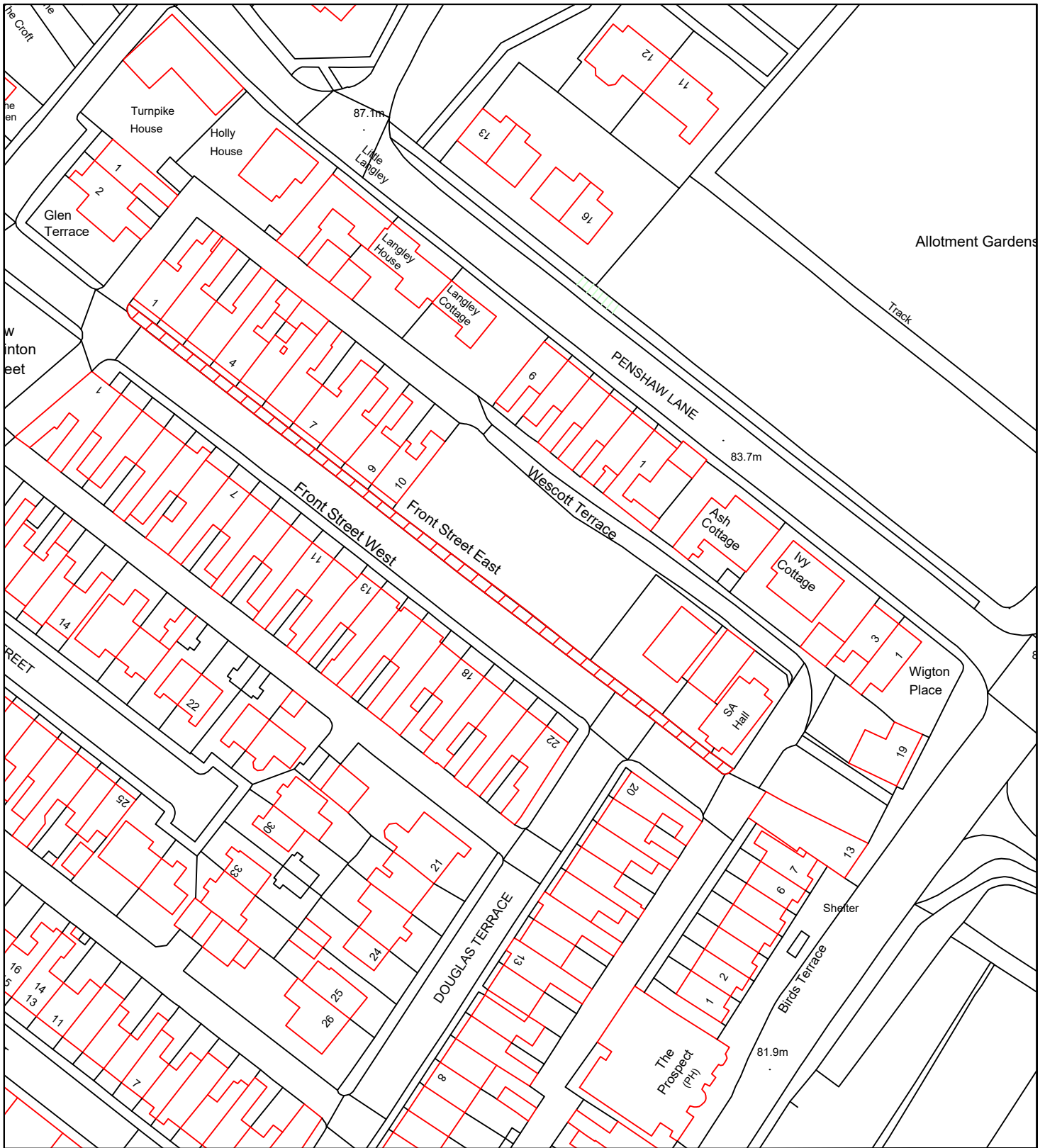
DRAWING No.

**10/HM/202425/025**

REVISION

**0**




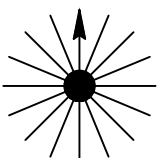


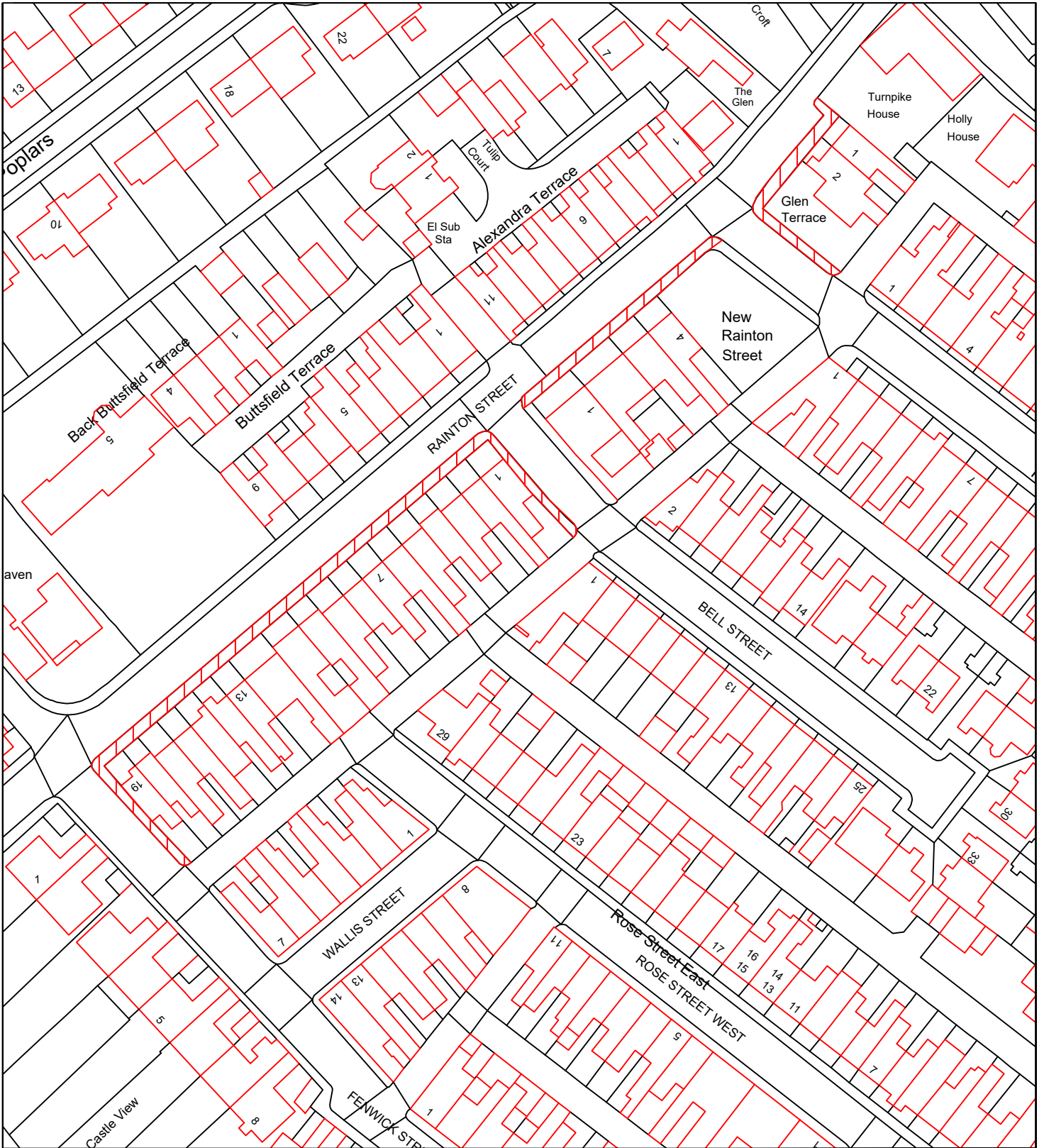
Reproduced from the Ordnance Survey mapping with the permission of the Controller of Her Majesty's Stationary Office © Crown Copyright. Unauthorised reproduction infringes Crown Copyright and may lead to prosecution or civil proceedings.  
 City of Sunderland. Licence No. 100018385. Date: 2023

**\*All Dimensions shown are Indicative, Start and End point to be confirmed by Engineer on site.**

**KEY**

 Proposed works location.  
 Approximate works area 268m<sup>2</sup>


<p><b>Sunderland City Council</b></p> <p>Transport and Infrastructure,          City Development,          Plater Way          City Hall          Sunderland          SR1 3AA          Telephone: 0191 520 5555          Web: <a href="http://www.sunderland.gov.uk">www.sunderland.gov.uk</a></p>	PROJECT			HIGHWAY MAINTENANCE PROGRAMME 2024/2025		
	TITLE			WARD		
	FRONT STREET WEST			SHINEY ROW		
	PROJECT LEADER			NORTH		
	G. CARR					
	DRAWN BY	CHECKED BY	APPROVED BY			
GS	-	-				
DATE	SCALE	SHEET SIZE				
01/24	1:1000	A4				
DRAWING No.			REVISION			
10/HM/202425/026			0			



Reproduced from the Ordnance Survey mapping with the permission of the Controller of Her Majesty's Stationary Office © Crown Copyright. Unauthorised reproduction infringes Crown Copyright and may lead to prosecution or civil proceedings.  
City of Sunderland. Licence No. 100018385. Date: 2023

\*All Dimensions shown are Indicative, Start and End point to be confirmed by Engineer on site.

**KEY**

 Proposed works location. Approximate works area 466m<sup>2</sup>

**Sunderland City Council**

Transport and Infrastructure,  
City Development,  
Plater Way  
City Hall  
Sunderland  
SR1 3AA  
Telephone: 0191 520 5555  
Web: [www.sunderland.gov.uk](http://www.sunderland.gov.uk)

PROJECT

**HIGHWAY MAINTENANCE PROGRAMME 2024/2025**

TITLE

**RAINTON STREET (PENSRAW)  
FOTWAY**

WARD

**SHINEY ROW**

PROJECT LEADER

**G. CARR**

NORTH

DRAWN BY

**GS**

CHECKED BY

-

APPROVED BY

-

DATE

**01/24**

SCALE

**1:1000**

SHEET SIZE

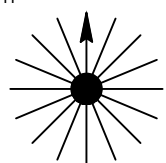
**A4**

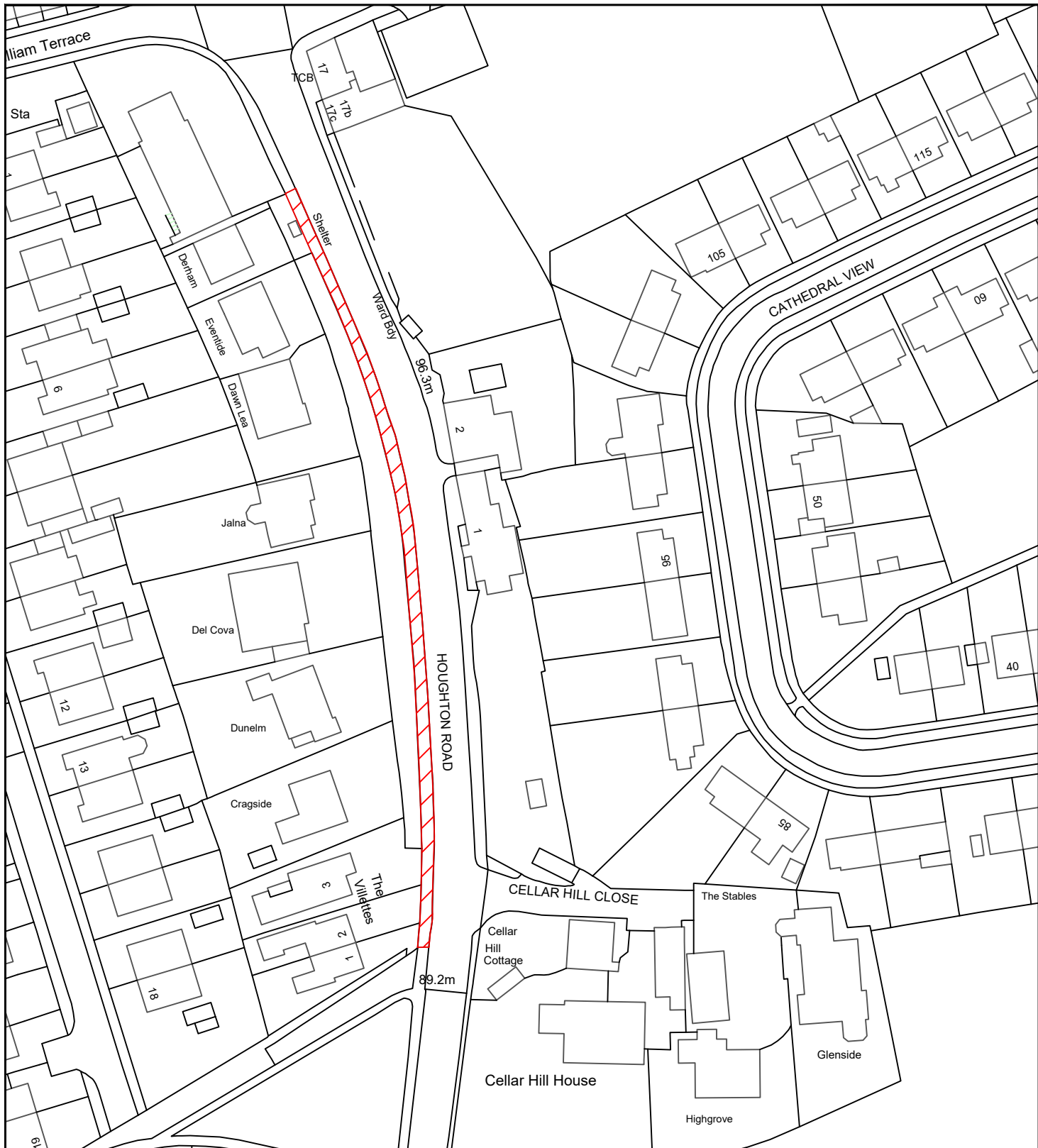
DRAWING No.

**10/HM/202425/027**

REVISION

**0**






Reproduced from the Ordnance Survey mapping with the permission of the Controller of Her Majesty's Stationary Office © Crown Copyright. Unauthorised reproduction infringes Crown Copyright and may lead to prosecution or civil proceedings. City of Sunderland. Licence No. 100018385. Date: 2023

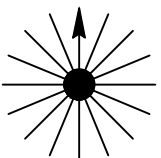
\*All Dimensions shown are Indicative, Start and End point to be confirmed by Engineer on site.

**KEY**

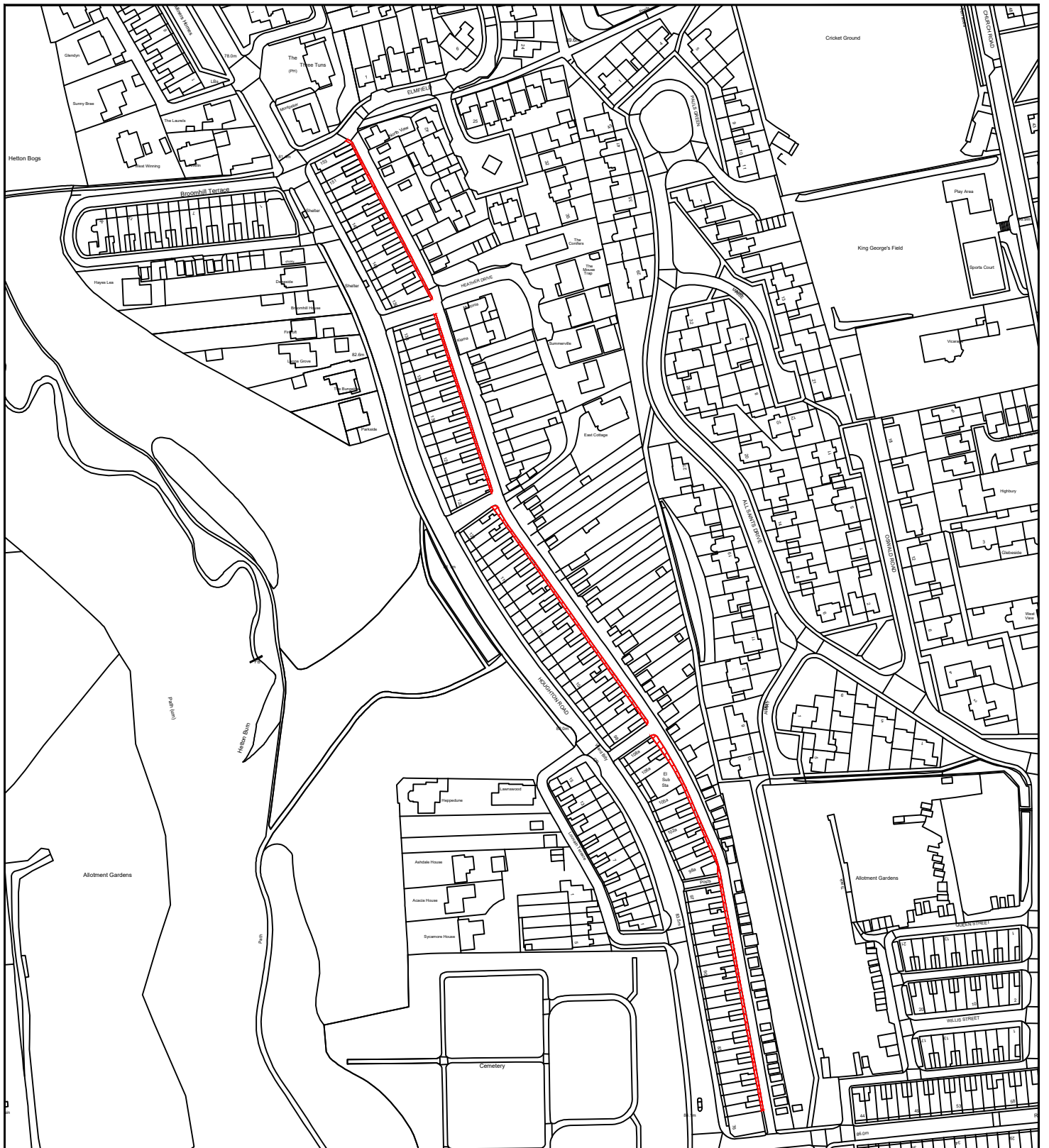
 Proposed works location. Approximate works area 326 m<sup>2</sup>

**Sunderland City Council**

Infrastructure and Transportation,  
City Development,  
Plater Way  
City Hall  
Sunderland  
SR1 3AA  
Telephone: 0191 520 5555  
Web: [www.sunderland.gov.uk](http://www.sunderland.gov.uk)

PROJECT			HIGHWAY MAINTENANCE PROGRAMME 2024/2025		
TITLE		WARD			
HOUGHTON ROAD FOOTWAY		COPT HILL			
PROJECT LEADER			NORTH		
G. CARR					
DRAWN BY	CHECKED BY	APPROVED BY			
GS	T.SMITH	-			
DATE	SCALE	SHEET SIZE			
01/2022	1:1000	A4			
DRAWING No.		REVISION			
10/HM/202425/152		0			






Reproduced from the Ordnance Survey mapping with the permission of the Controller of Her Majesty's Stationary Office © Crown Copyright. Unauthorised reproduction infringes Crown Copyright and may lead to prosecution or civil proceedings.  
 City of Sunderland. Licence No. 100018385. Date: 2023

\*All Dimensions shown are Indicative,  
 Start and End point to be confirmed by  
 Engineer on site.

**KEY**

 Proposed works location.  
 Approximate works area 215 m<sup>2</sup>

**Sunderland  
 City Council**

Infrastructure and Transportation,  
 City Development,  
 Plater Way  
 City Hall  
 Sunderland  
 SR1 3AA  
 Telephone: 0191 520 5555  
 Web: [www.sunderland.gov.uk](http://www.sunderland.gov.uk)

PROJECT

**HIGHTON ROAD REAR FOOTWAYS**

TITLE

**HIGHTON ROAD REAR FOOTWAYS**

WARD

**COPT HILL**

PROJECT LEADER

**G. CARR**

NORTH

DRAWN BY

**GS**

CHECKED BY

**T.SMITH**

APPROVED BY

-

DATE

**01/2022**

SCALE

**1:1000**

SHEET SIZE

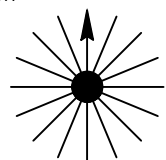
**A4**

DRAWING No.

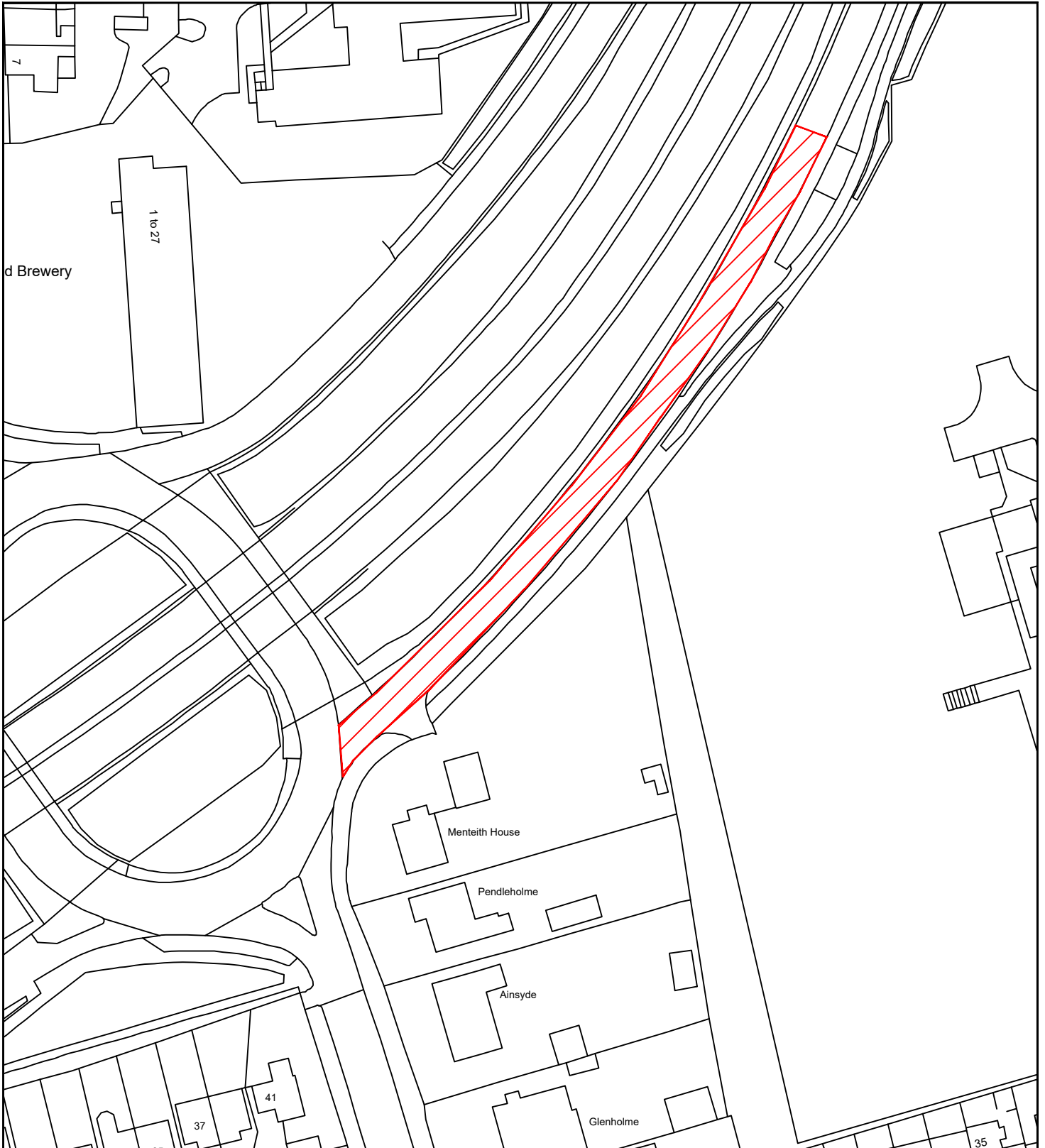
**10/HM/202425/153**

REVISION

**0**







Reproduced from the Ordnance Survey mapping with the permission of the Controller of Her Majesty's Stationary Office © Crown Copyright. Unauthorised reproduction infringes Crown Copyright and may lead to prosecution or civil proceedings.  
City of Sunderland. Licence No. 100018385. Date: 2023

**\*All Dimensions shown are Indicative, Start and End point to be confirmed by Engineer on site.**

**KEY**



Proposed works location.  
Approximate works area 880 m<sup>2</sup>

**Sunderland  
City Council**

Infrastructure and Transportation,  
City Development,  
Plater Way  
City Hall  
Sunderland  
SR1 3AA  
Telephone: 0191 520 5555  
Web: [www.sunderland.gov.uk](http://www.sunderland.gov.uk)

PROJECT

**HIGHWAY MAINTENANCE PROGRAMME 2024/2025**

TITLE

**A182 DAIRY LANE SLIP ROAD**

WARD

**COPT HILL**

PROJECT LEADER

**G. CARR**

NORTH

DRAWN BY

**GS**

CHECKED BY

**T.SMITH**

APPROVED BY

-

DATE

**03/2022**

SCALE

**1:1000**

SHEET SIZE

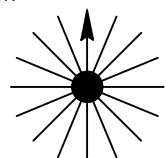
**A4**

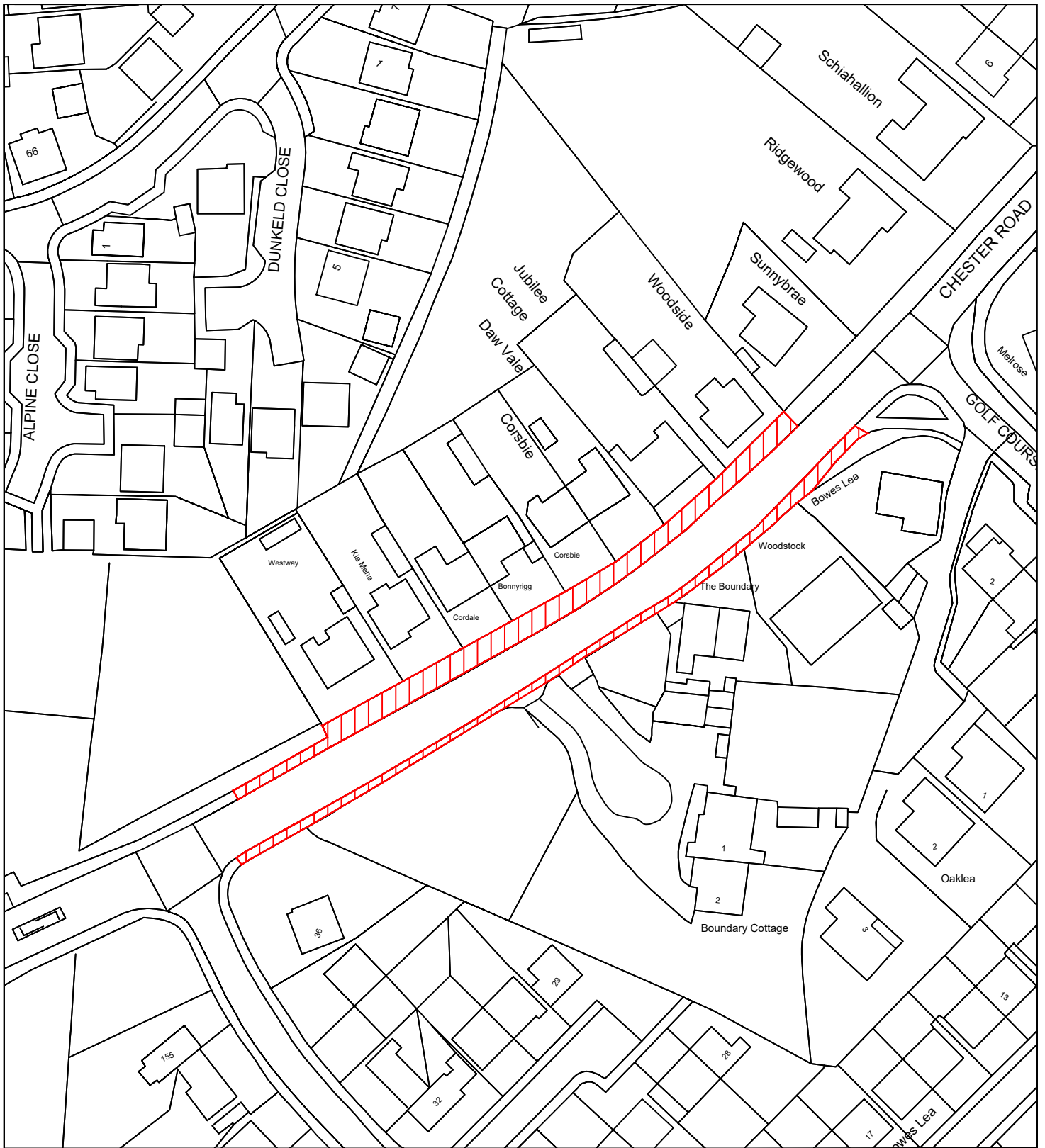
DRAWING No.

**10/HM/202425/154**

REVISION

**0**






Reproduced from the Ordnance Survey mapping with the permission of the Controller of Her Majesty's Stationary Office © Crown Copyright. Unauthorised reproduction infringes Crown Copyright and may lead to prosecution or civil proceedings.  
City of Sunderland. Licence No. 100018385. Date: 2023

**\*All Dimensions shown are Indicative, Start and End point to be confirmed by Engineer on site.**

**KEY**

 Proposed works location.  
Approximate works area 662m<sup>2</sup>

**Sunderland  
City Council**

Transport and Infrastructure,  
City Development,  
Plater Way  
City Hall  
Sunderland  
SR1 3AA  
Telephone: 0191 520 5555  
Web: [www.sunderland.gov.uk](http://www.sunderland.gov.uk)

PROJECT

**HIGHWAY MAINTENANCE PROGRAMME 2024/2025**

TITLE

**CHESTER ROAD FOOTWAYS**

WARD

**SHINEY ROW**

PROJECT LEADER

**G. CARR**

NORTH

DRAWN BY

**J.E.**

CHECKED BY

APPROVED BY

-

DATE

**JANUARY 2023**

SCALE

**1:1000**

SHEET SIZE

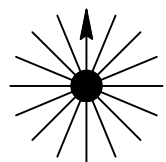
**A4**

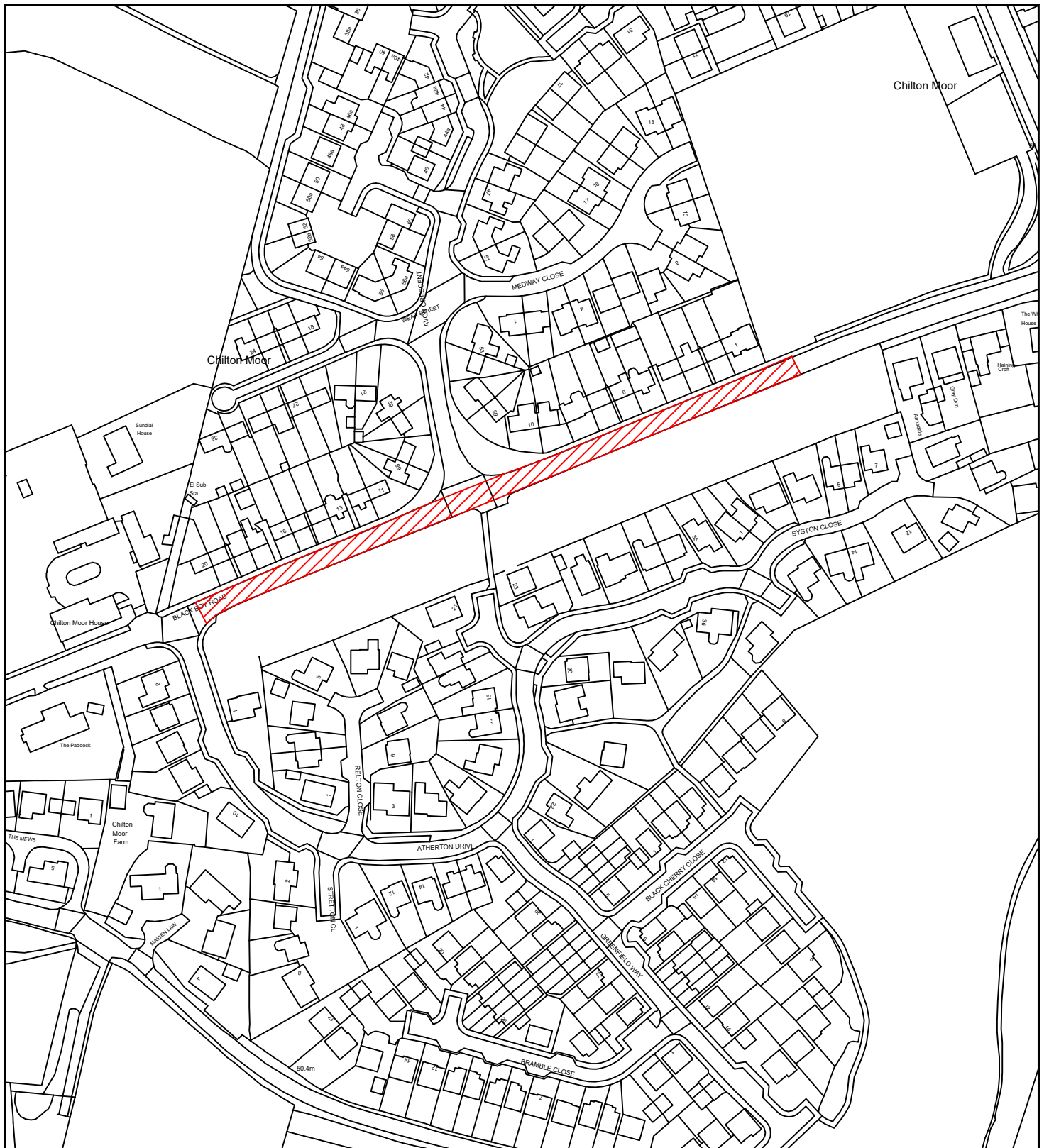
DRAWING No.

**10/HM/202425/155**

REVISION

**0**






Reproduced from the Ordnance Survey mapping with the permission of the Controller of Her Majesty's Stationary Office © Crown Copyright. Unauthorised reproduction infringes Crown Copyright and may lead to prosecution or civil proceedings.  
 City of Sunderland. Licence No. 100018385. Date: 2023

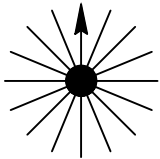
**\*All Dimensions shown are Indicative, Start and End point to be confirmed by Engineer on site.**

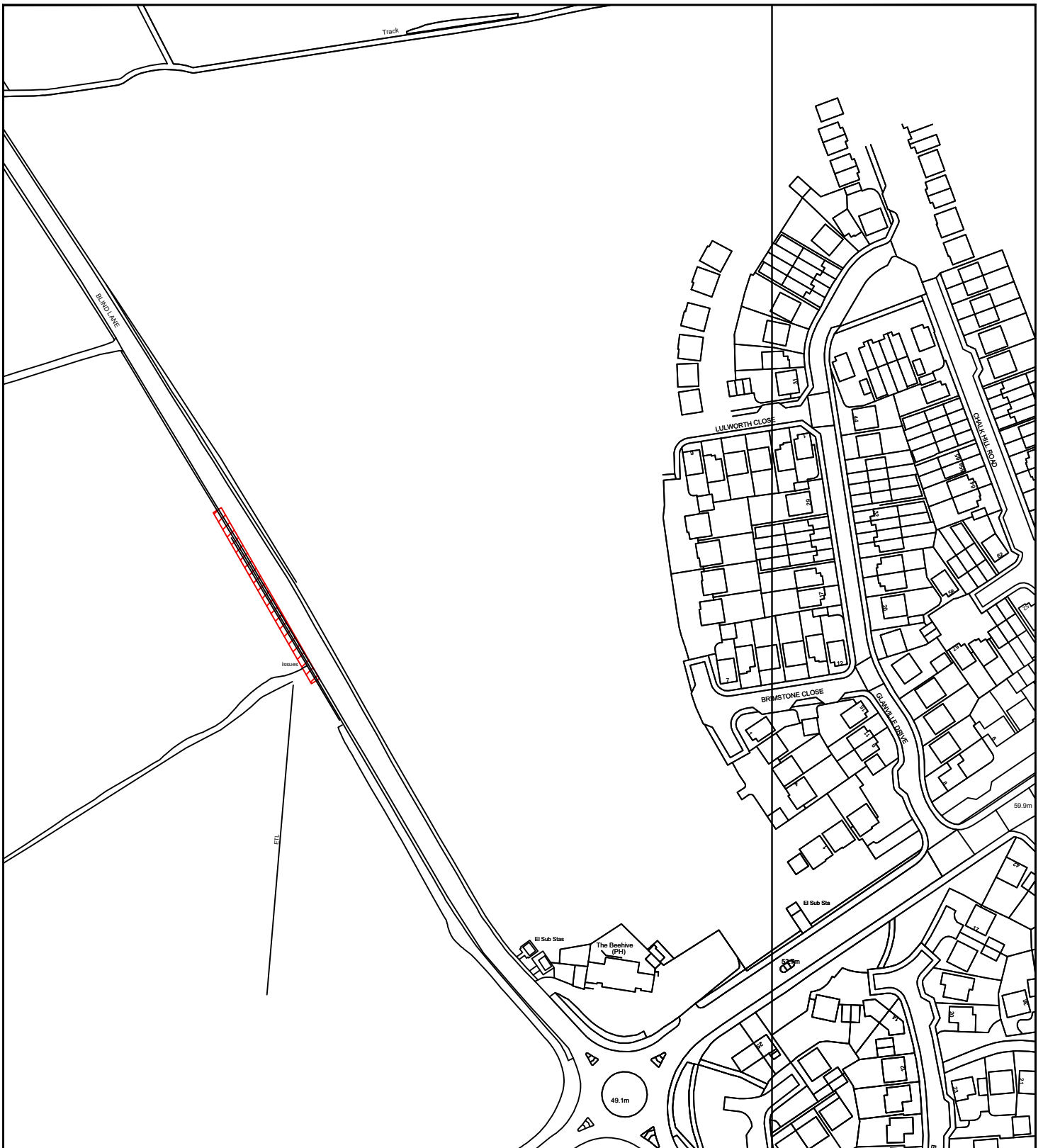
**KEY**

 Proposed works location.  
 Approximate works area 1737 m<sup>2</sup>

**Sunderland City Council**

Infrastructure and Transportation,  
 City Development,  
 Plater Way  
 City Hall  
 Sunderland  
 SR1 3AA  
 Telephone: 0191 520 5555  
 Web: [www.sunderland.gov.uk](http://www.sunderland.gov.uk)

PROJECT				
<b>HIGHWAY MAINTENANCE PROGRAMME 2024/2025</b>				
TITLE	WARD			
<b>BLACK BOY ROAD PHASE 1</b>	<b>HOUGHTON</b>			
PROJECT LEADER	NORTH			
<b>G. CARR</b>				
DRAWN BY			CHECKED BY	APPROVED BY
<b>GS</b>			<b>T.SMITH</b>	-
DATE			SCALE	SHEET SIZE
<b>01/2022</b>	<b>1:2000</b>	<b>A4</b>		
DRAWING No.	REVISION			
<b>10/HM/202425/161</b>	<b>0</b>			



Reproduced from the Ordnance Survey mapping with the permission of the Controller of Her Majesty's Stationary Office © Crown Copyright. Unauthorised reproduction infringes Crown Copyright and may lead to prosecution or civil proceedings.  
City of Sunderland. Licence No. 100018385. Date: 2023

**\*All Dimensions shown are Indicative, Start and End point to be confirmed by Engineer on site.**

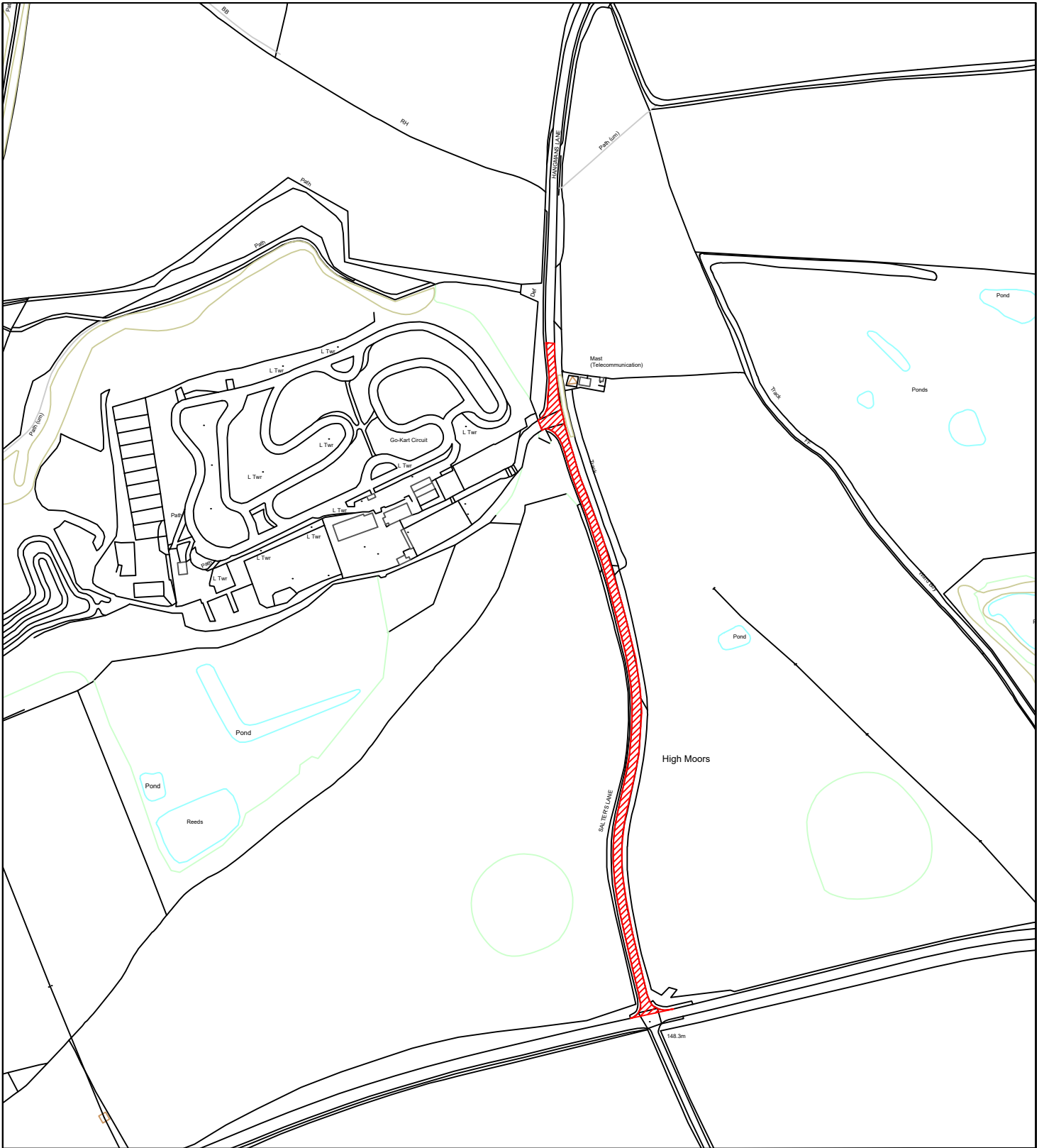
**KEY**

- Proposed works location.
- Approximate works area m<sup>2</sup>

# Sunderland City Council

Infrastructure and Transportation,  
City Development,  
Plater Way  
City Hall  
Sunderland  
SR1 3AA  
Telephone: 0191 520 5555  
Web: [www.sunderland.gov.uk](http://www.sunderland.gov.uk)


<b>PROJECT</b>			
<b>HIGHWAY MAINTENANCE PROGRAMME 2024/2025</b>			
<b>TITLE</b>	<b>WARD</b>		
<b>BLIND LANE FOOTWAY RETAINING WALL</b>	<b>HOUGHTON</b>		
<b>PROJECT LEADER</b>		<b>NORTH</b>	
<b>G. CARR</b>			
<b>DRAWN BY</b>	<b>CHECKED BY</b>		<b>APPROVED BY</b>
<b>GS</b>	<b>T.SMITH</b>		<b>-</b>
<b>DATE</b>	<b>SCALE</b>		<b>SHEET SIZE</b>
<b>01/2022</b>	<b>1:2000</b>		<b>A4</b>
<b>DRAWING No.</b>		<b>REVISION</b>	
<b>10/HM/202425/162</b>		<b>0</b>	



Reproduced from the Ordnance Survey mapping with the permission of the Controller of Her Majesty's Stationary Office © Crown Copyright. Unauthorised reproduction infringes Crown Copyright and may lead to prosecution or civil proceedings.  
City of Sunderland. Licence No. 100018385. Date: 2023

**\*All Dimensions shown are Indicative, Start and End point to be confirmed by Engineer on site.**

**KEY**

 Proposed works location.  
Approximate works area 3482m<sup>2</sup>

**Sunderland City Council**

Transport and Infrastructure,  
City Development,  
Plater Way  
City Hall  
Sunderland  
SR1 3AA  
Telephone: 0191 520 5555  
Web: [www.sunderland.gov.uk](http://www.sunderland.gov.uk)

PROJECT

**HIGHWAY MAINTENANCE PROGRAMME 2024/2025**

TITLE

**HANGMANS LANE / SALTERS LANE**

WARD

**COPT HILL**

PROJECT LEADER

**G. CARR**

NORTH

DRAWN BY

**GS**

CHECKED BY

-

APPROVED BY

-

DATE

**2/24**

SCALE

**1:4000**

SHEET SIZE

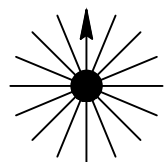
**A4**

DRAWING No.

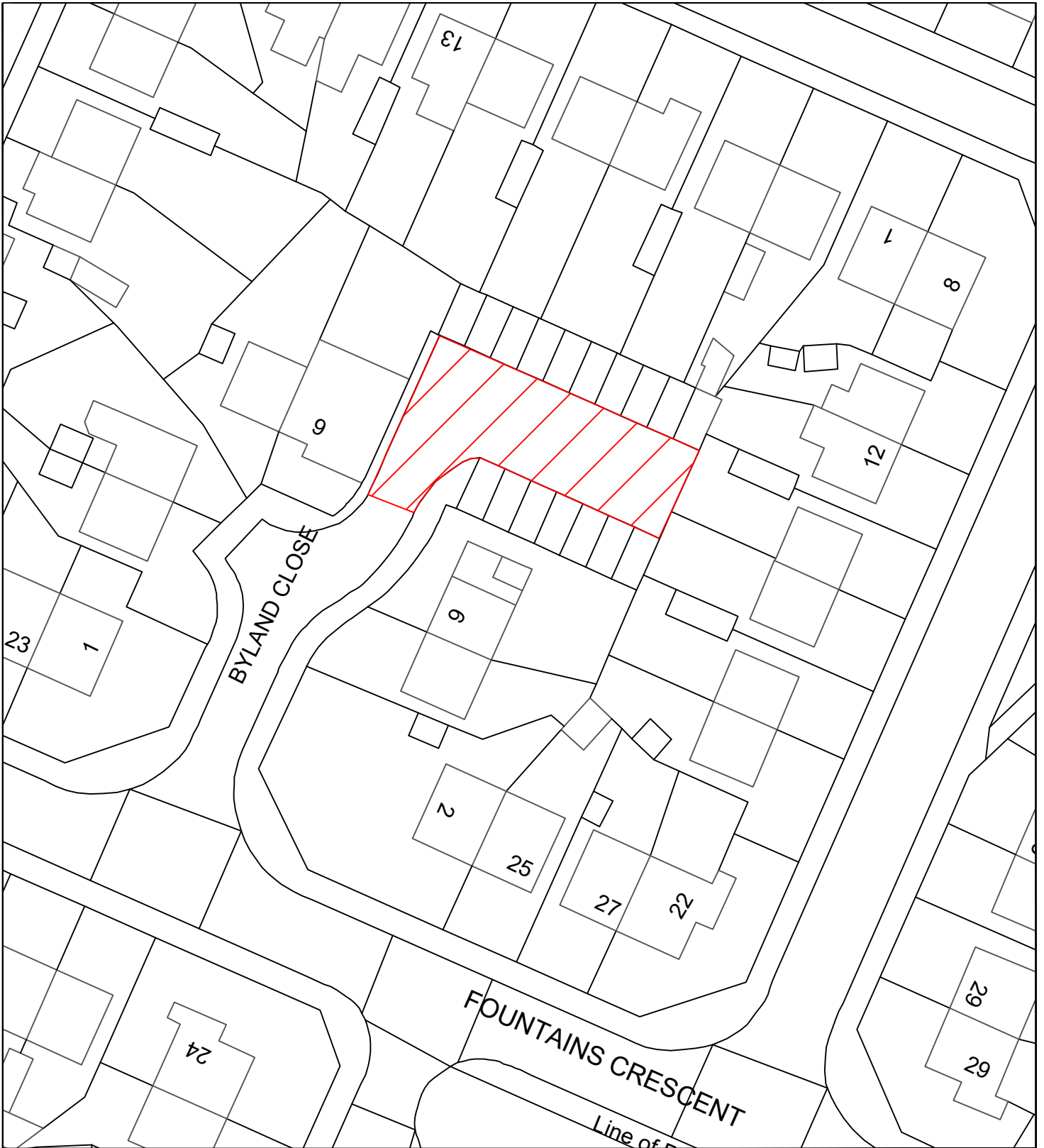
**10/HM/202425/163**

REVISION

**0**








Reproduced from the Ordnance Survey mapping with the permission of the Controller of Her Majesty's Stationary Office © Crown Copyright. Unauthorised reproduction infringes Crown Copyright and may lead to prosecution or civil proceedings.  
City of Sunderland. Licence No. 100018385. Date: 2023

\*All Dimensions shown are Indicative, Start and End point to be confirmed by Engineer on site.

**KEY**

 Proposed works location. Approximate works area 83m<sup>2</sup>

**Sunderland City Council**

Transport and Infrastructure,  
City Development,  
Plater Way  
City Hall  
Sunderland  
SR1 3AA  
Telephone: 0191 520 5555  
Web: [www.sunderland.gov.uk](http://www.sunderland.gov.uk)

PROJECT

HIGHWAY MAINTENANCE PROGRAMME 2024/2025

TITLE

BYLAND CLOSE

WARD

HOUGHTON

PROJECT LEADER

G. CARR

NORTH

DRAWN BY

GS

CHECKED BY

-

APPROVED BY

-

DATE

12/23

SCALE

1:500

SHEET SIZE

A4

DRAWING No.

10/HM/202425/172

REVISION

0

