

White Hill Woods



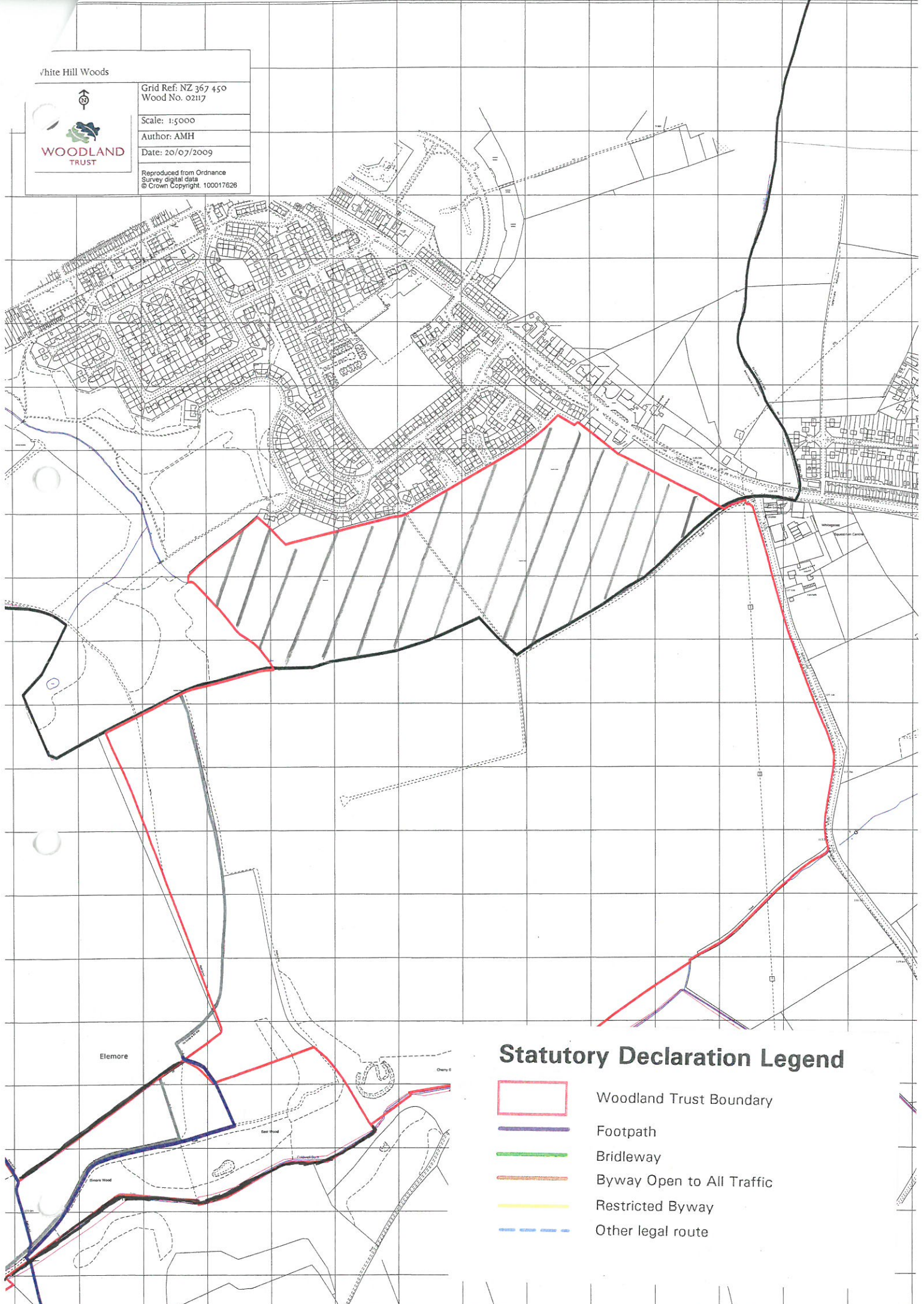
Grid Ref: NZ 367 450
Wood No. 0217

Scale: 1:5000







Author: AMH

Date: 20/07/2009

Reproduced from Ordnance
Survey digital data
© Crown Copyright, 100017626



Statutory Declaration Legend

-  Woodland Trust Boundary
-  Footpath
-  Bridleway
-  Byway Open to All Traffic
-  Restricted Byway
-  Other legal route



WOODLAND
TRUST

City of Sunderland
Highway Maintenance
Development & Regeneration Services
PO Box 102
Civic Centre
Burden Road
Sunderland
SR2 7DN

Our Ref: AMH/02117
21 July 2009

Dear Sir

DEPOSIT OF STATEMENT AND PLAN
HIGHWAYS ACT 1980 SECTION 31(6)


We, the Woodland Trust, a company limited by guarantee and registered charity no: 294344, of Autumn Park, Dysart Road, Grantham, Lincolnshire, have been since 10 January 2008 the owner within the meaning of the above section of the land known as **White Hill Woods, Easington Lane** more particularly the hatched area delineated on the Plan accompanying this Statement and thereon edged red.

No ways over the land have been dedicated as highways.

At the present time we have no intention of dedicating any public rights of way over our property.

The deposit comprises this Statement and the accompanying Plan.

Yours faithfully



Averil Harold (Mrs)
Legal Officer authorised to sign on behalf of the Woodland Trust

Enc.

The Woodland Trust

Autumn Park
Dysart Road
Grantham
Lincolnshire
NG31 6LL

Telephone

01476 581111

Facsimile

01476 590808

Website

www.woodlandtrust.org.uk

