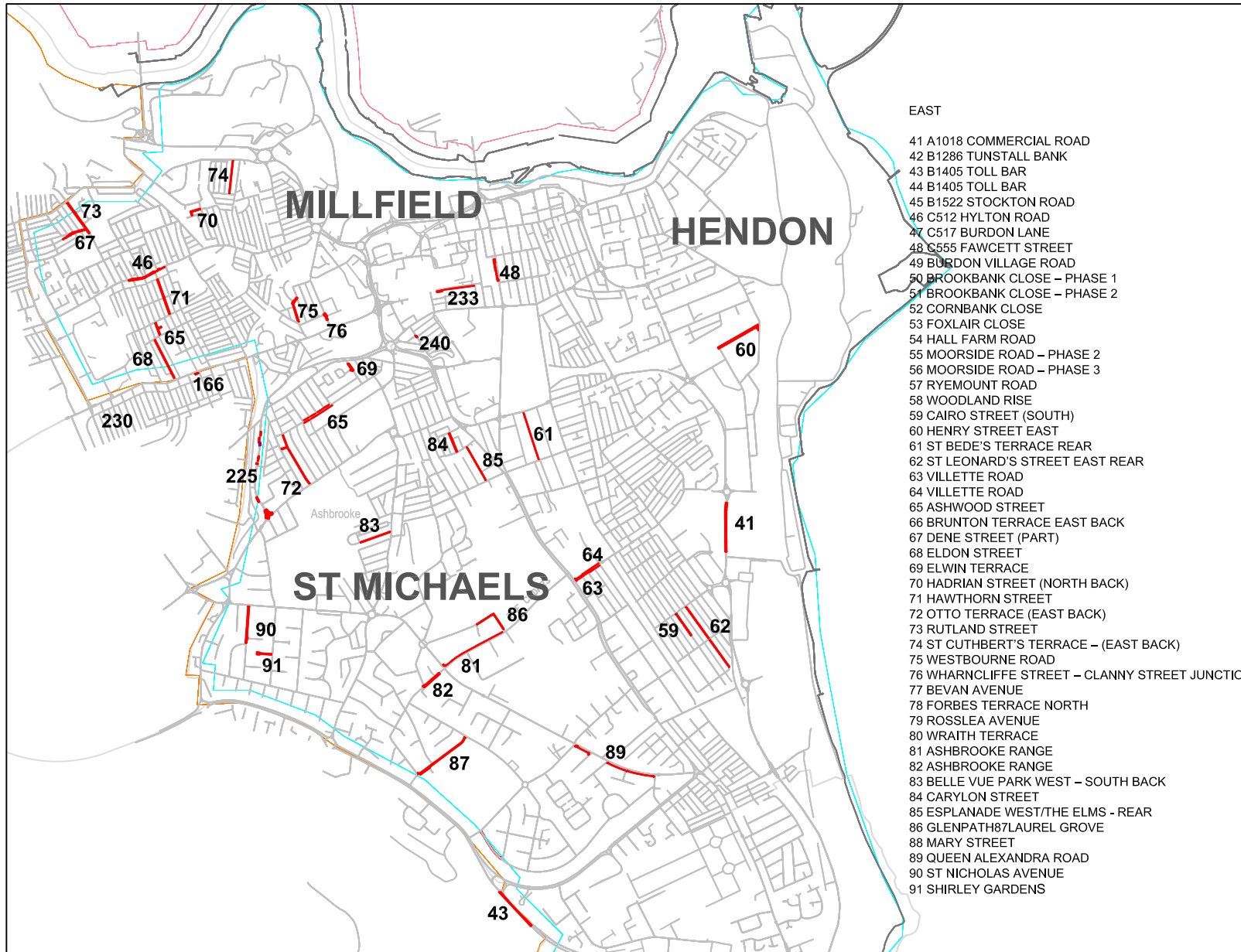
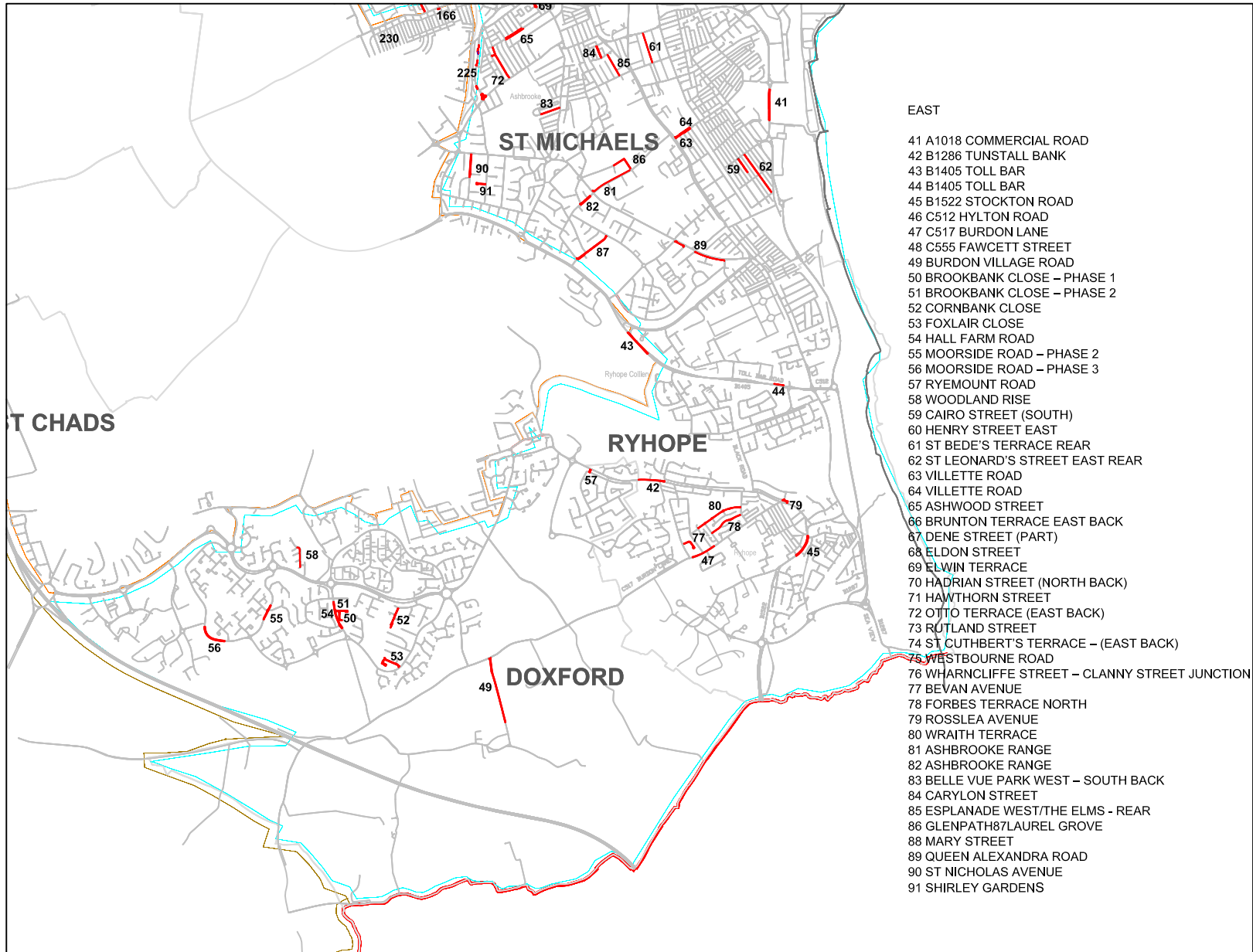
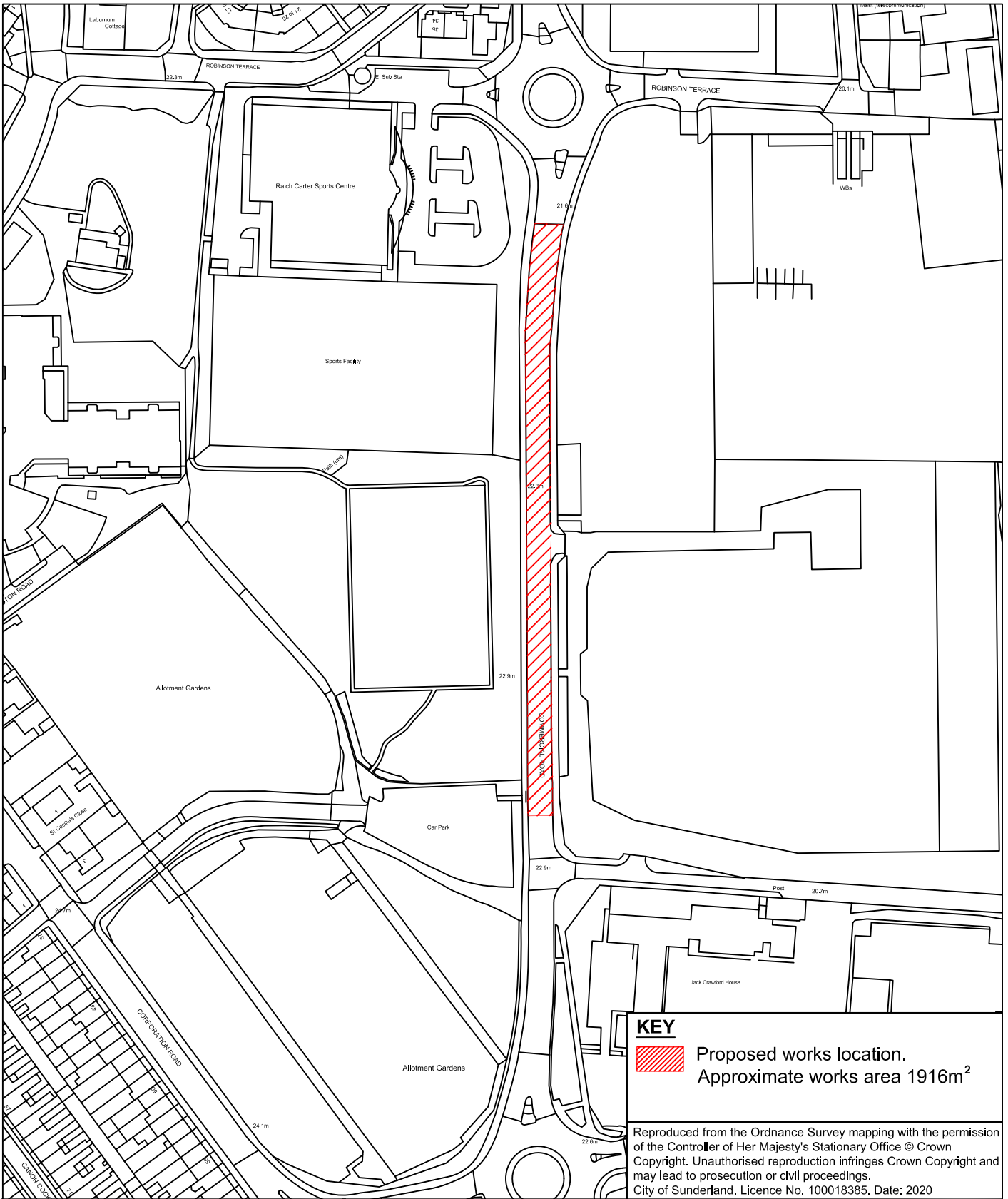


EAST (NORTH)




EAST (SOUTH)





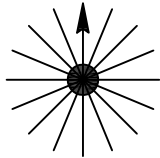
KEY

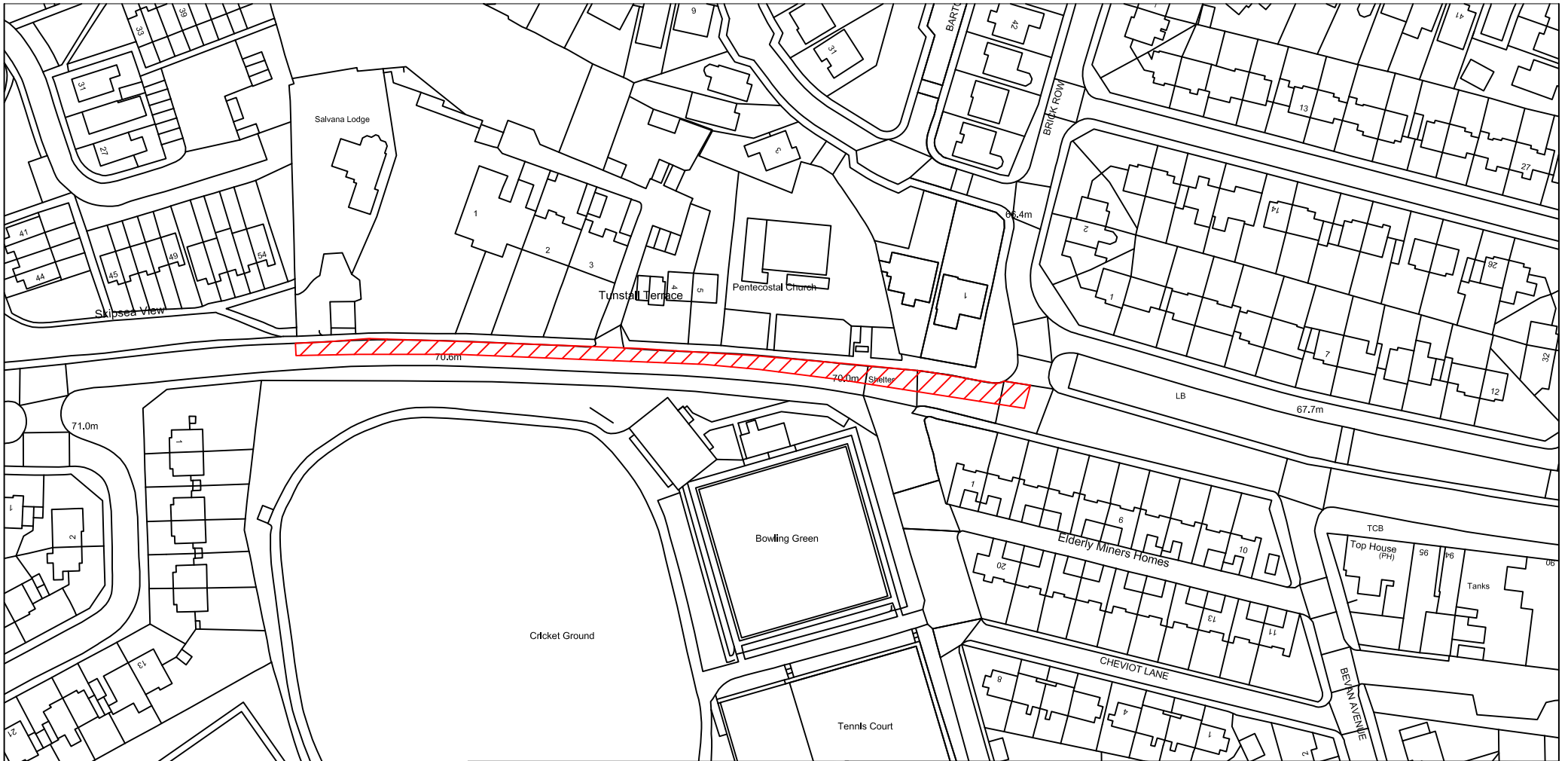
 Proposed works location.
Approximate works area 1916m²

Reproduced from the Ordnance Survey mapping with the permission of the Controller of Her Majesty's Stationary Office © Crown Copyright. Unauthorised reproduction infringes Crown Copyright and may lead to prosecution or civil proceedings.
City of Sunderland. Licence No. 100018385. Date: 2020



Sunderland City Council

Infrastructure, Planning and Transportation,
 City Development,
 Jack Crawford House,
 Commercial Road,
 Sunderland
 SR2 8QR
 Telephone: 0191 520 5555
 Web: www.sunderland.gov.uk

PROJECT			HIGHWAY MAINTENANCE PROGRAMME 2021/2022 MAINTENANCE SCHEME		
TITLE		WARD			
A1018 COMMERCIAL ROAD		HENDON			
PROJECT LEADER			NORTH		
G. CARR					
DRAWN BY	CHECKED BY	APPROVED BY			
GS	-	-			
DATE	SCALE	SHEET SIZE			
MARCH 2021	1:2000	A4			
DRAWING No.		REVISION			
10/HM/202122/041		0/-			



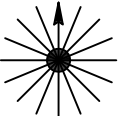
KEY

 Proposed works location.
Approximate works area 726m²



Infrastructure, Planning and Transportation,
City Development,
Jack Crawford House,
Commercial Road,
Sunderland
SR2 8QR
Telephone: 0191 520 5555
Web: www.sunderland.gov.uk

Reproduced from the Ordnance Survey mapping with the permission of the Controller of Her Majesty's Stationary Office © Crown Copyright. Unauthorised reproduction infringes Crown Copyright and may lead to prosecution or civil proceedings. City of Sunderland. Licence No. 100018385. Date: 2020

PROJECT			HIGHWAY MAINTENANCE PROGRAMME 2020/2021 MAINTENANCE SCHEME	
TITLE		WARD		
B1286 TUNSTALL BANK		RYHOPE		
PROJECT LEADER				NORTH 
G. CARR				
DRAWN BY	CHECKED BY	APPROVED BY		
GS	-	-		
DATE	SCALE	SHEET SIZE		
MARCH 2021	1:1450	A4		
DRAWING No.			REVISION	
10/HM/202122/042			0	



KEY

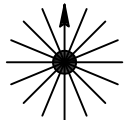


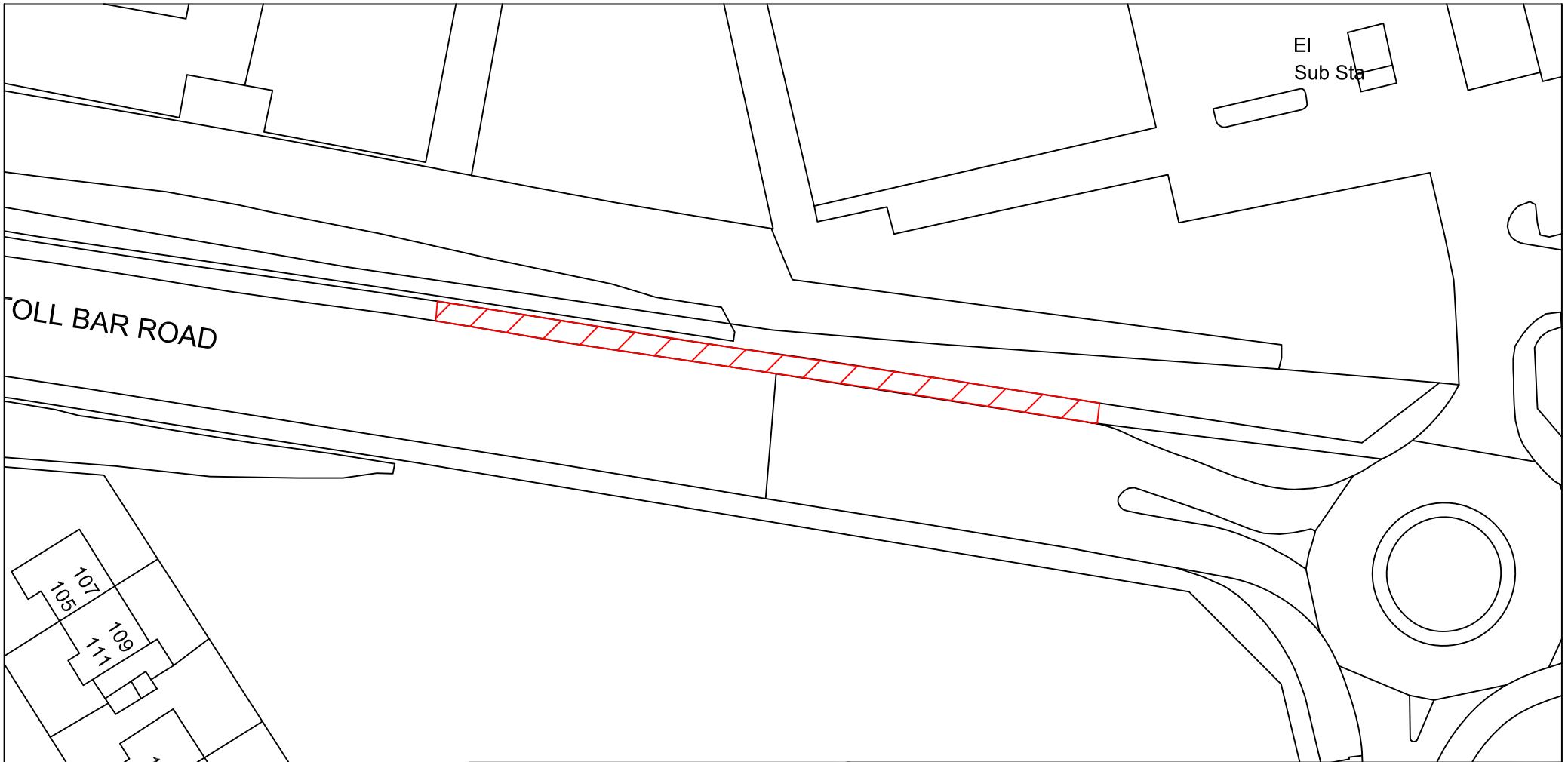
Proposed works location.
Approximate works area 165m²




Infrastructure, Planning and Transportation,
City Development,
Jack Crawford House,
Commercial Road,
Sunderland
SR2 8QR
Telephone: 0191 520 5555
Web: www.sunderland.gov.uk

Reproduced from the Ordnance Survey mapping with the permission of the Controller of Her Majesty's Stationary Office © Crown Copyright. Unauthorised reproduction infringes Crown Copyright and may lead to prosecution or civil proceedings. City of Sunderland. Licence No. 100018385. Date: 2020

PROJECT			HIGHWAY MAINTENANCE PROGRAMME 2021/2022 MAINTENANCE SCHEME		
TITLE			TOLL BAR ROAD		RYHOPE
PROJECT LEADER			G. CARR		NORTH 
DRAWN BY		CHECKED BY	APPROVED BY		
GS		-	-		
DATE		SCALE	SHEET SIZE		
FEBRUARY 2021		1:2300	A4		
DRAWING No.			REVISION		
10/HM/202122/043			0		



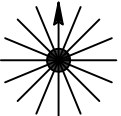
KEY

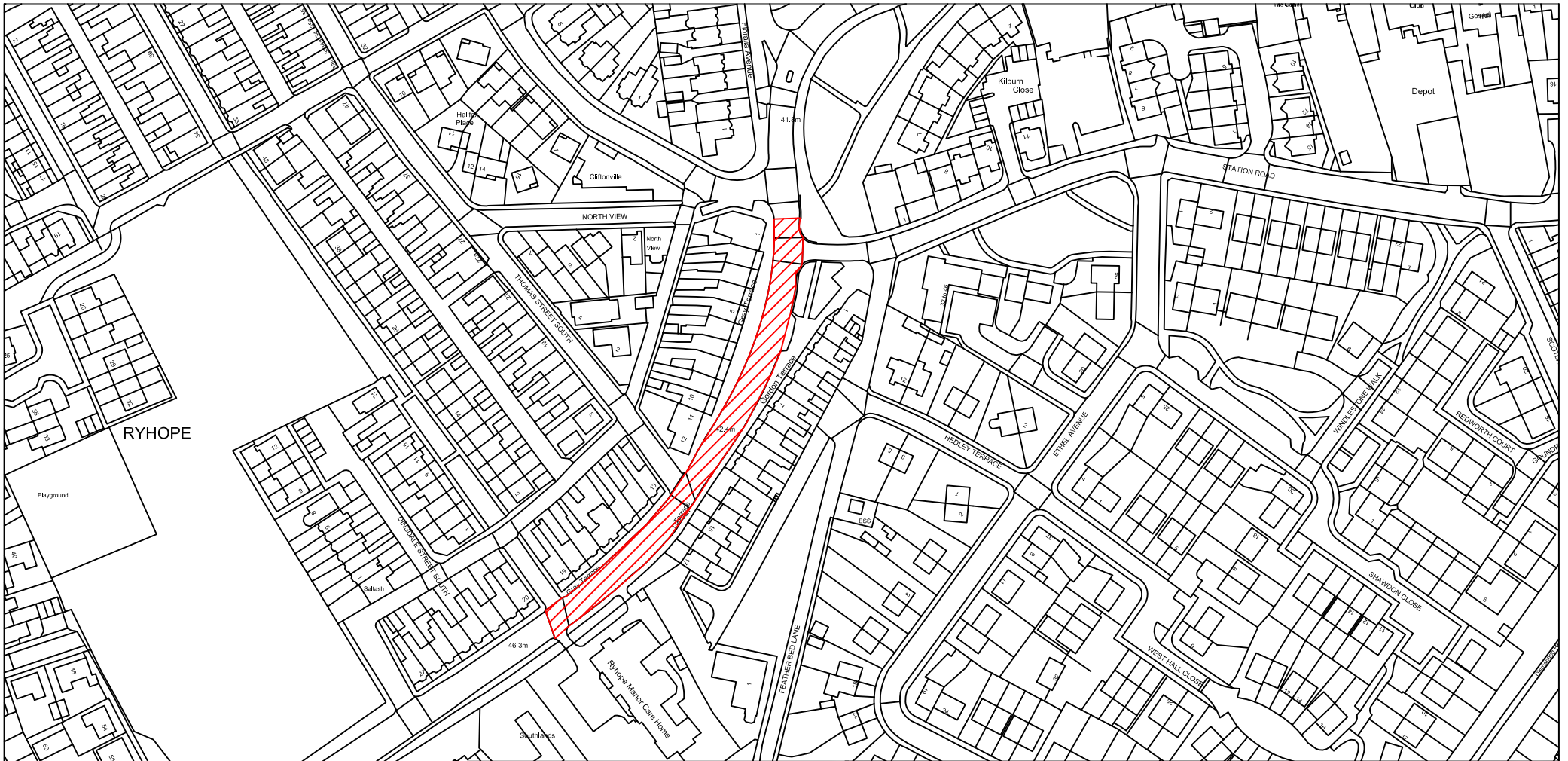
 Proposed works location.
Approximate works area 148m²




Infrastructure, Planning and Transportation,
City Development,
Jack Crawford House,
Commercial Road,
Sunderland
SR2 8QR
Telephone: 0191 520 5555
Web: www.sunderland.gov.uk

Reproduced from the Ordnance Survey mapping with the permission of the Controller of Her Majesty's Stationary Office © Crown Copyright. Unauthorised reproduction infringes Crown Copyright and may lead to prosecution or civil proceedings. City of Sunderland. Licence No. 100018385. Date: 2020

PROJECT			HIGHWAY MAINTENANCE PROGRAMME 2021/2022 MAINTENANCE SCHEME	
TITLE			TOLL BAR ROAD FOOTWAYS	RYHOPE
PROJECT LEADER			NORTH	
G. CARR				
DRAWN BY	CHECKED BY	APPROVED BY		
GS	-	-		
DATE	SCALE	SHEET SIZE		
FEBRUARY 2021	1:600	A4	REVISION	0
DRAWING No.				
10/HM/202122/044				



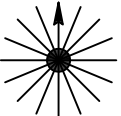
KEY

 Proposed works location.
Approximate works area 1520m²




Infrastructure, Planning and Transportation,
City Development,
Jack Crawford House,
Commercial Road,
Sunderland
SR2 8QR
Telephone: 0191 520 5555
Web: www.sunderland.gov.uk

Reproduced from the Ordnance Survey mapping with the permission of the Controller of Her Majesty's Stationary Office © Crown Copyright. Unauthorised reproduction infringes Crown Copyright and may lead to prosecution or civil proceedings. City of Sunderland. Licence No. 100018385. Date: 2020

PROJECT			HIGHWAY MAINTENANCE PROGRAMME 2021/2022 MAINTENANCE SCHEME	
TITLE			B1522 STOCKTON ROAD	RYHOPE
PROJECT LEADER			NORTH	
G. CARR				
DRAWN BY	CHECKED BY	APPROVED BY		
GS	-	-		
DATE	SCALE	SHEET SIZE		
FEBRUARY 2021	1:2000	A4	REVISION	
DRAWING No.			0	
10/HM/202122/045				



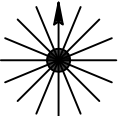
KEY

 Proposed works location.
Approximate works area 1171 m²




Infrastructure, Planning and Transportation,
City Development,
Jack Crawford House,
Commercial Road,
Sunderland
SR2 8QR
Telephone: 0191 520 5555
Web: www.sunderland.gov.uk

Reproduced from the Ordnance Survey mapping with the permission of the Controller of Her Majesty's Stationary Office © Crown Copyright. Unauthorised reproduction infringes Crown Copyright and may lead to prosecution or civil proceedings. City of Sunderland. Licence No. 100018385. Date: 2020

PROJECT			HIGHWAY MAINTENANCE PROGRAMME 2020/2021 MAINTENANCE SCHEME	
TITLE		Ward		
C512 HYLTON ROAD		MILLFIELD		
PROJECT LEADER			NORTH	
G. CARR				
DRAWN BY	CHECKED BY	APPROVED BY		
GS	-	-		
DATE	SCALE	SHEET SIZE		
December 2020	1:1200	A4	REVISION	
DRAWING No.			0	
10/HM/202122/046				



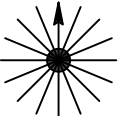
KEY

 Proposed works location.
Approximate works area 683m²



Infrastructure, Planning and Transportation,
City Development,
Jack Crawford House,
Commercial Road,
Sunderland
SR2 8QR
Telephone: 0191 520 5555
Web: www.sunderland.gov.uk

Reproduced from the Ordnance Survey mapping with the permission of the Controller of Her Majesty's Stationary Office © Crown Copyright. Unauthorised reproduction infringes Crown Copyright and may lead to prosecution or civil proceedings. City of Sunderland. Licence No. 100018385. Date: 2020

PROJECT			HIGHWAY MAINTENANCE PROGRAMME 2020/2021 MAINTENANCE SCHEME		
TITLE			WARD		
BURDON LANE			RYHOPE		
PROJECT LEADER				NORTH	
G. CARR					
DRAWN BY	CHECKED BY	APPROVED BY			
GS	-	-			
DATE	SCALE	SHEET SIZE			
MARCH 2021	1:1450	A4			
DRAWING No.			REVISION		
10/HM/202122/047			0		



KEY



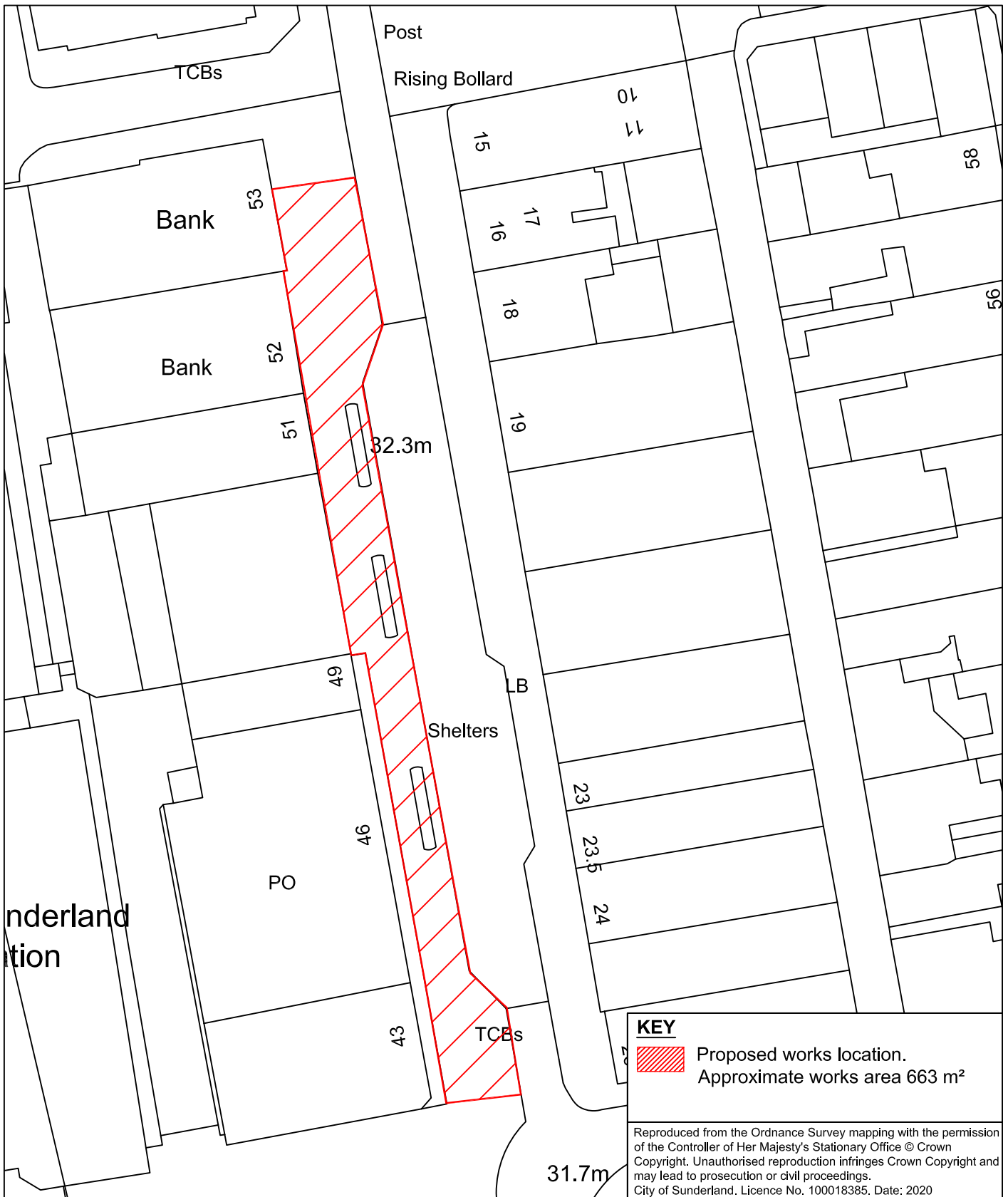
Proposed works location.
Approximate works area 2309 m²



Infrastructure, Planning and Transportation,
City Development,
Jack Crawford House,
Commercial Road,
Sunderland
SR2 8QR
Telephone: 0191 520 5555
Web: www.sunderland.gov.uk

Reproduced from the Ordnance Survey mapping with the permission of the Controller of Her Majesty's Stationary Office © Crown Copyright. Unauthorised reproduction infringes Crown Copyright and may lead to prosecution or civil proceedings. City of Sunderland. Licence No. 100018385. Date: 2020

PROJECT			HIGHWAY MAINTENANCE PROGRAMME 2020/2021 MAINTENANCE SCHEME	
TITLE		Ward		
BURDON VILLAGE ROAD		DOXFORD		
PROJECT LEADER			NORTH	
G. CARR				
DRAWN BY	CHECKED BY	APPROVED BY		
GS	-	-		
DATE	SCALE	SHEET SIZE		
December 2020	1:1500	A4	REVISION	0
DRAWING No.				
10/HM/202122/048				

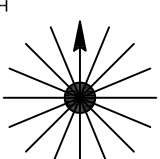


Sunderland City Council

Infrastructure, Planning and Transportation,
City Development,
Jack Crawford House,
Commercial Road,
Sunderland
SR2 8QR
Telephone: 0191 520 5555
Web: www.sunderland.gov.uk


PROJECT HIGHWAY MAINTENANCE PROGRAMME 2021/2022 MAINTENANCE SCHEME		
TITLE FAWCETT STREET FOOTWAY		WARD MILLFIELD
PROJECT LEADER G. CARR		
DRAWN BY GS	CHECKED BY -	APPROVED BY -
DATE FEBRUARY 2021	SCALE 1:600	SHEET SIZE A4
DRAWING No. 10/HM/202122/048		REVISION 0

NORTH






KEY

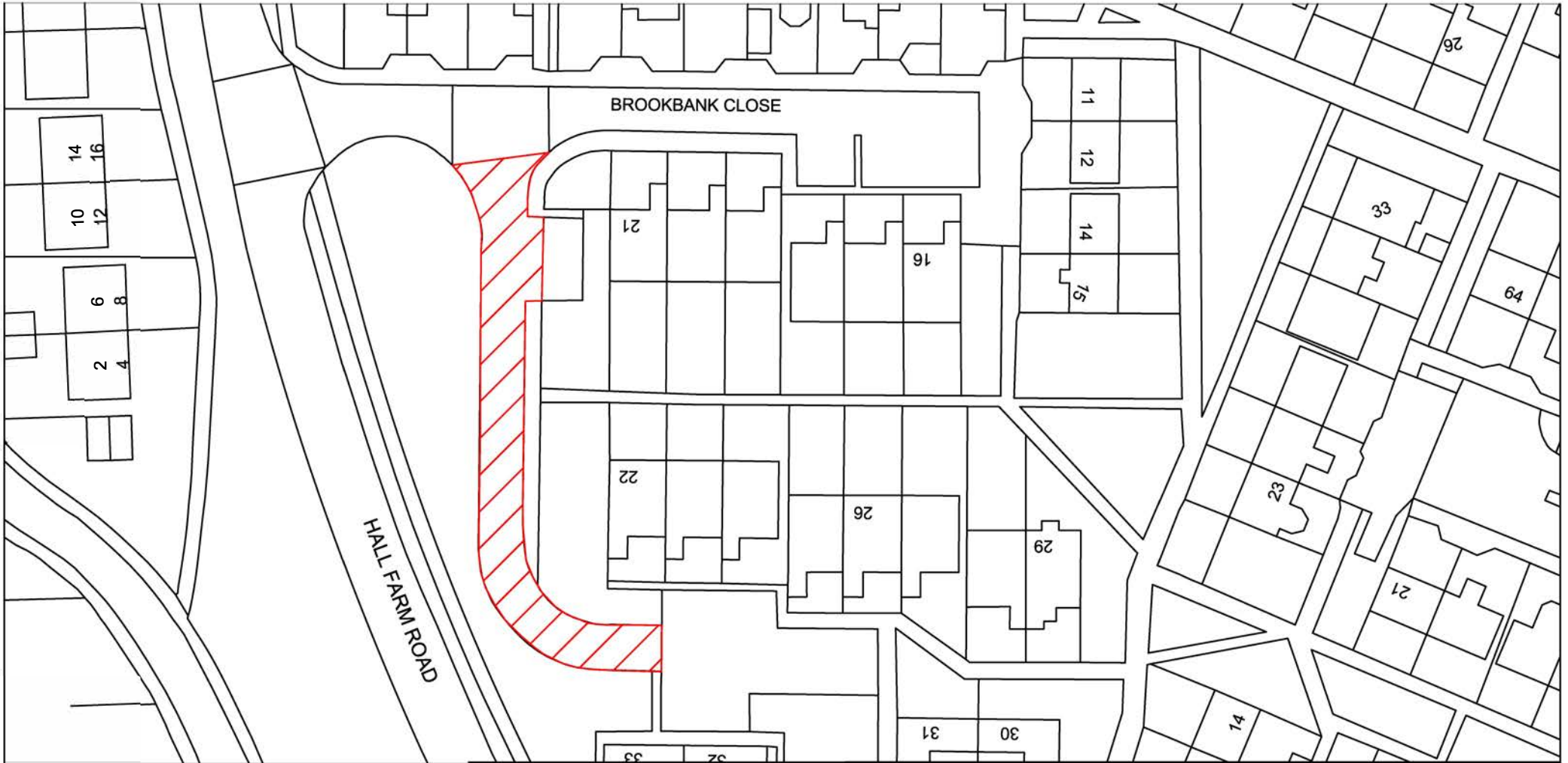
 Proposed works location.
Approximate works area 2309 m²




Infrastructure, Planning and Transportation,
City Development,
Jack Crawford House,
Commercial Road,
Sunderland
SR2 8QR
Telephone: 0191 520 5555
Web: www.sunderland.gov.uk

Reproduced from the Ordnance Survey mapping with the permission of the Controller of Her Majesty's Stationary Office © Crown Copyright. Unauthorised reproduction infringes Crown Copyright and may lead to prosecution or civil proceedings. City of Sunderland. Licence No. 100018385. Date: 2020

PROJECT			HIGHWAY MAINTENANCE PROGRAMME 2020/2021 MAINTENANCE SCHEME	
TITLE		Ward		
BURDON VILLAGE ROAD		DOXFORD		
PROJECT LEADER		G. CARR		NORTH 
DRAWN BY	CHECKED BY	APPROVED BY		
GS	-	-		
DATE	SCALE	SHEET SIZE		
December 2020	1:1500	A4		
DRAWING No.		REVISION		
10/HM/202122/049		0		



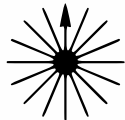
KEY

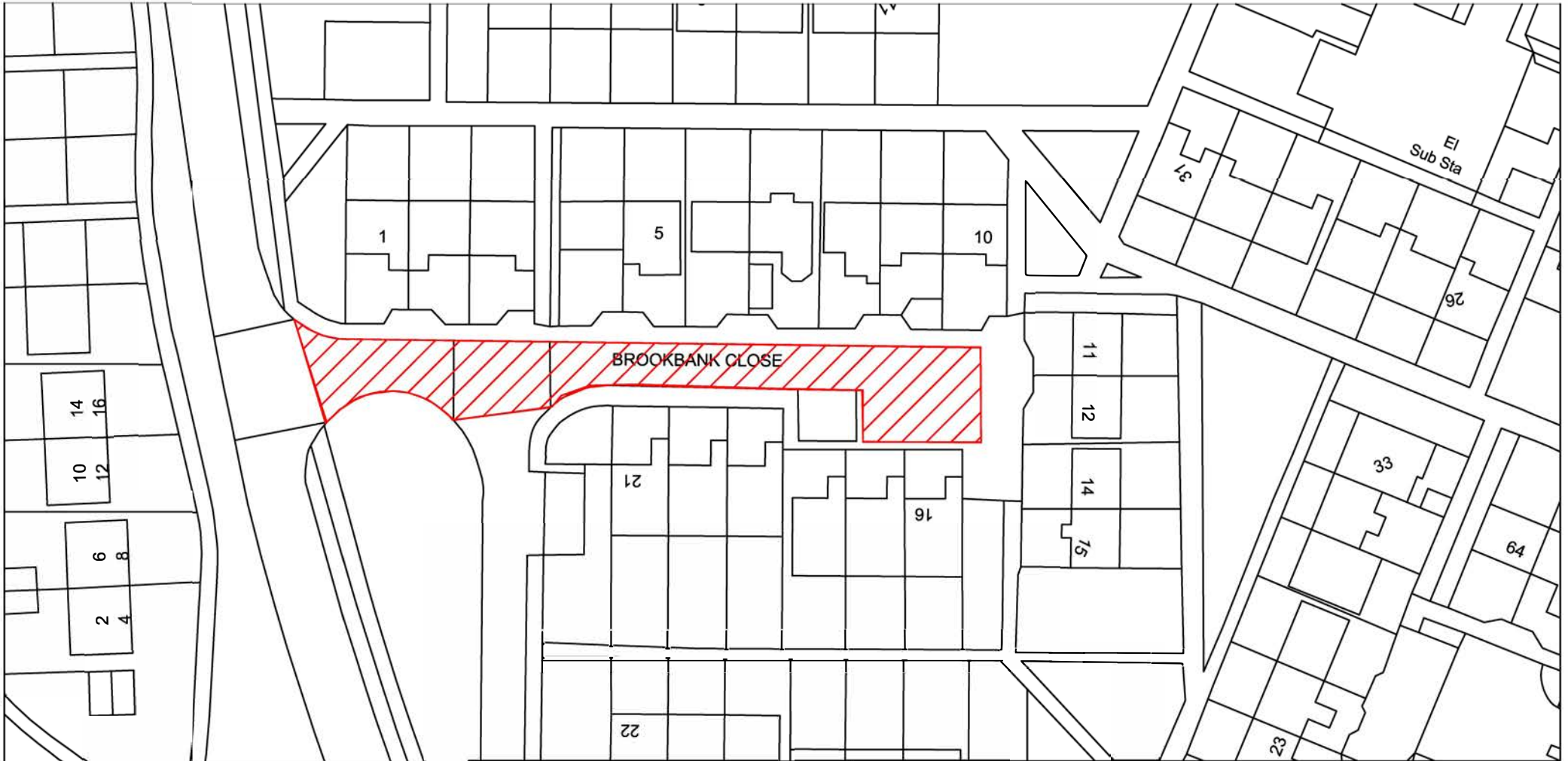
 Proposed works location.
Approximate works area 446m²




Infrastructure, Planning and Transportation,
City Development,
Jack Crawford House,
Commercial Road,
Sunderland
SR2 8QR
Telephone: 0191 520 5555
Web: www.sunderland.gov.uk

Reproduced from the Ordnance Survey mapping with the permission of the Controller of Her Majesty's Stationary Office © Crown Copyright. Unauthorised reproduction infringes Crown Copyright and may lead to prosecution or civil proceedings. City of Sunderland. Licence No. 100018385. Date: 2020

PROJECT			HIGHWAY MAINTENANCE PROGRAMME 2021/2022 MAINTENANCE SCHEME		
TITLE		Ward	DOXFORD		
BROOKBANK CLOSE PHASE 1					
PROJECT LEADER		G. CARR			NORTH 
DRAWN BY	CHECKED BY	APPROVED BY			
GS	-	-			
DATE	SCALE	SHEET SIZE			
FEBRUARY 2021	1:700	A4			
DRAWING No.		REVISION			
10/HM/202122/050		0			




KEY

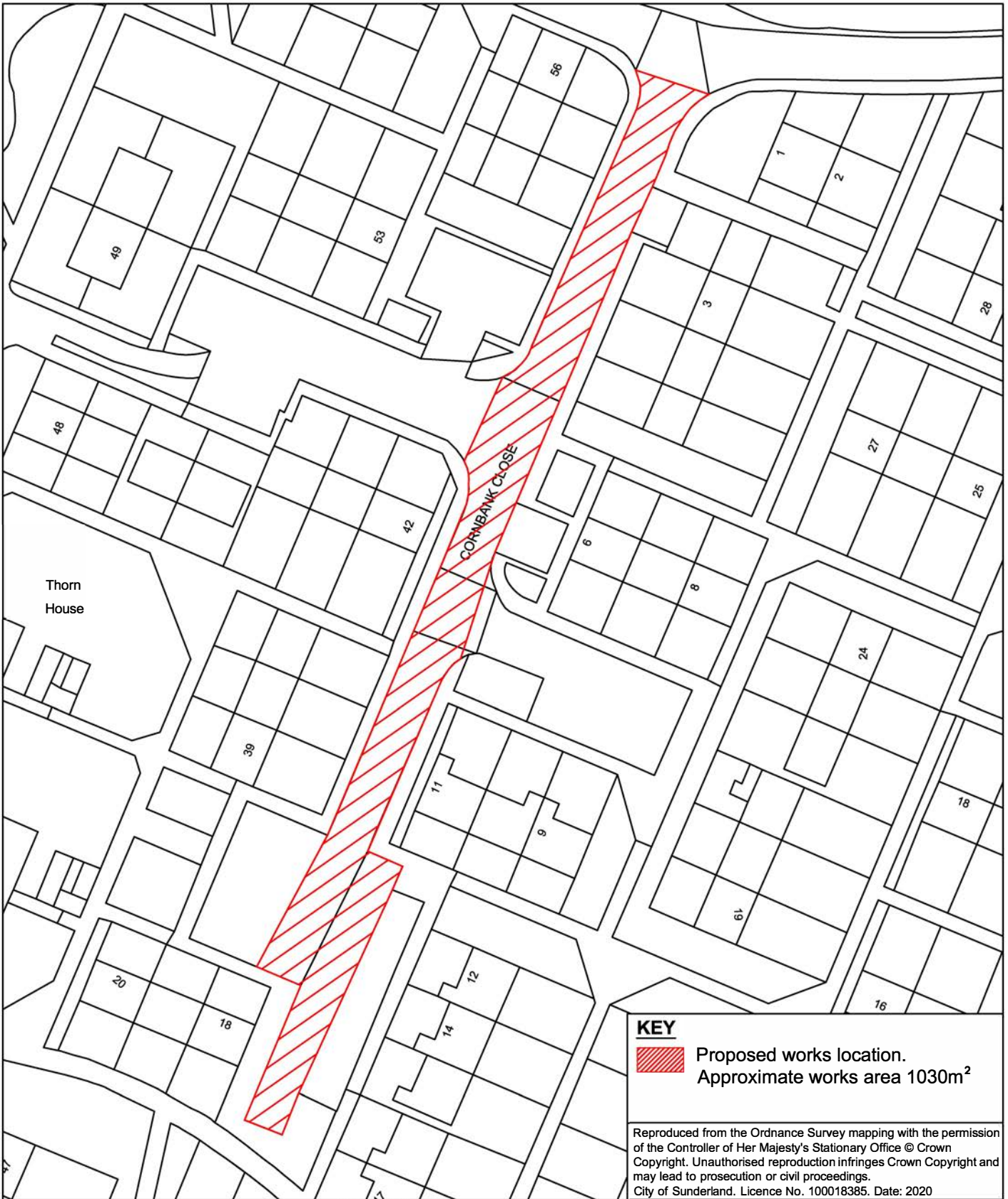
 Proposed works location.
Approximate works area 450m²




Infrastructure, Planning and Transportation,
City Development,
Jack Crawford House,
Commercial Road,
Sunderland
SR2 8QR
Telephone: 0191 520 5555
Web: www.sunderland.gov.uk

Reproduced from the Ordnance Survey mapping with the permission of the Controller of Her Majesty's Stationary Office © Crown Copyright. Unauthorised reproduction infringes Crown Copyright and may lead to prosecution or civil proceedings. City of Sunderland. Licence No. 100018385. Date: 2020

PROJECT			HIGHWAY MAINTENANCE PROGRAMME 2021/2022 MAINTENANCE SCHEME		
TITLE		Ward			
BROOKBANK CLOSE		DOXFORD			
PROJECT LEADER			NORTH		
G. CARR					
DRAWN BY	CHECKED BY	APPROVED BY			
GS	-	-			
DATE	SCALE	SHEET SIZE			
FEBRUARY 2021	1:700	A4			
DRAWING No.		REVISION			
10/HM/202122/051		0			

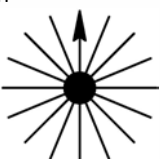


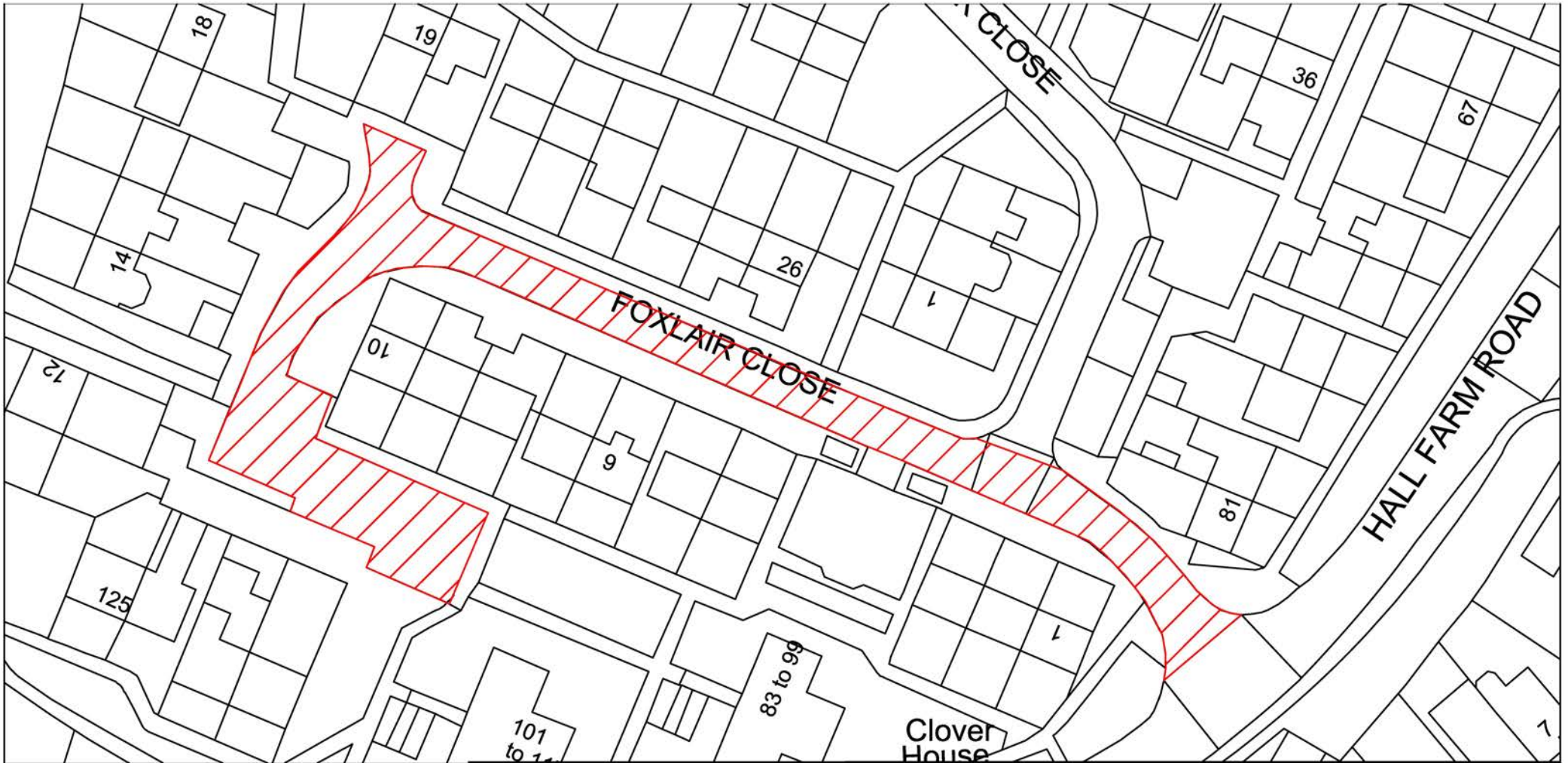
KEY
 Proposed works location.
 Approximate works area 1030m²

Reproduced from the Ordnance Survey mapping with the permission of the Controller of Her Majesty's Stationary Office © Crown Copyright. Unauthorised reproduction infringes Crown Copyright and may lead to prosecution or civil proceedings.
 City of Sunderland. Licence No. 100018385. Date: 2020



Sunderland City Council

Infrastructure, Planning and Transportation,
 City Development,
 Jack Crawford House,
 Commercial Road,
 Sunderland
 SR2 8QR
 Telephone: 0191 520 5555
 Web: www.sunderland.gov.uk

PROJECT				HIGHWAY MAINTENANCE PROGRAMME 2021/2022			
MAINTENANCE SCHEME							
TITLE				WARD			
CORN BANK CLOSE				DOXFORD			
PROJECT LEADER				NORTH 			
G. CARR							
DRAWN BY	CHECKED BY	APPROVED BY					
J.E.	-	-					
DATE	SCALE	SHEET SIZE					
JAN 2020	1:1000	A4					
DRAWING No.				REVISION			
10/HM/202122/052				0			



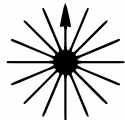
KEY

 Proposed works location.
Approximate works area 965m²

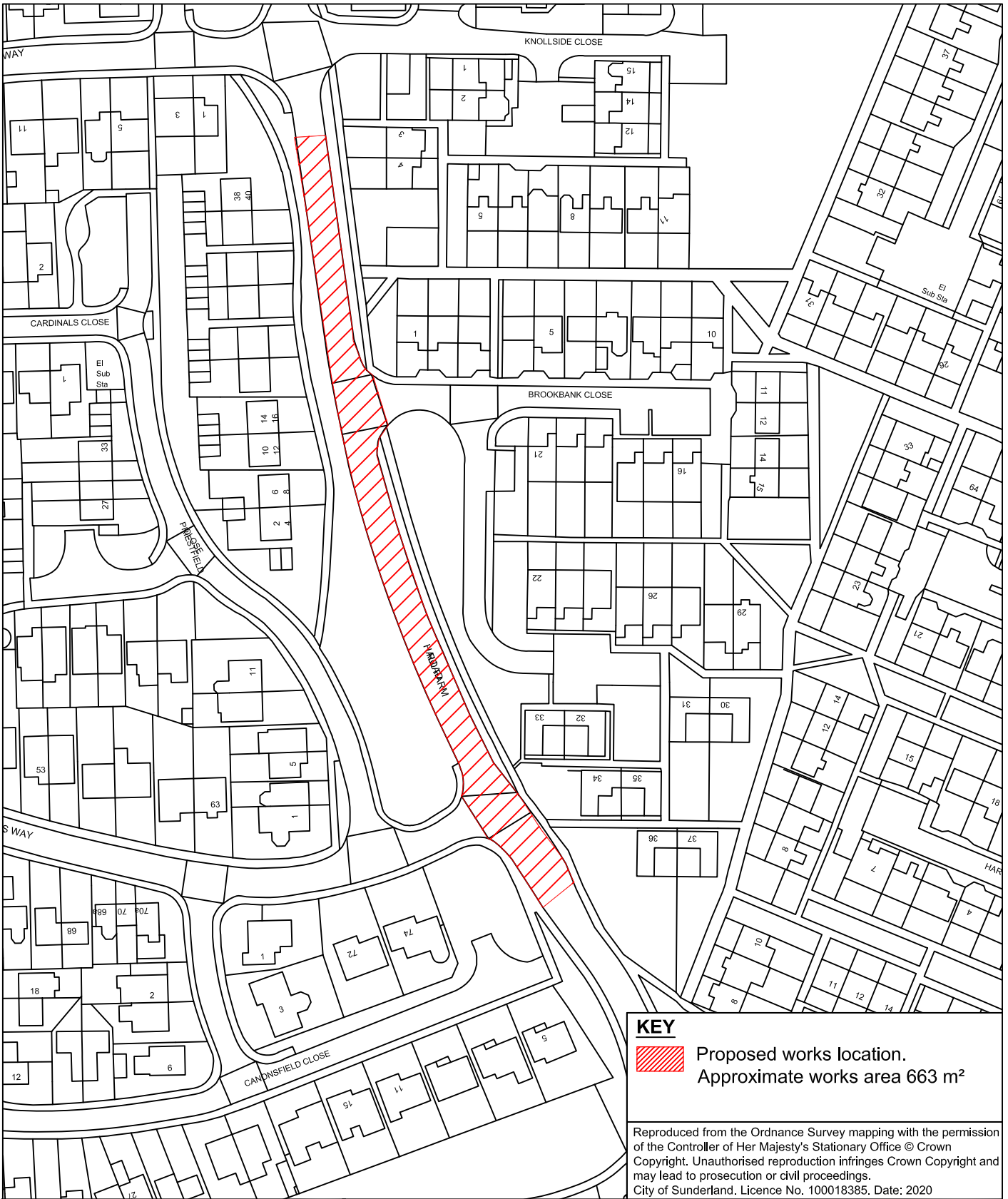



**Sunderland
City Council**

Infrastructure, Planning and Transportation,
City Development,
Jack Crawford House,
Commercial Road,
Sunderland
SR2 8QR
Telephone: 0191 520 5555
Web: www.sunderland.gov.uk

PROJECT HIGHWAY MAINTENANCE PROGRAMME 2021/2022 MAINTENANCE SCHEME		
TITLE FOXLAIR CLOSE		DOXFORD
PROJECT LEADER G. CARR		NORTH 
DRAWN BY GS	CHECKED BY -	
DATE FEBRUARY 2021	SCALE 1:700	
DRAWING No. 10/HM/202122/053	APPROVED BY -	
		SHEET SIZE A4
		REVISION 0

Reproduced from the Ordnance Survey mapping with the permission of the Controller of Her Majesty's Stationary Office © Crown Copyright. Unauthorised reproduction infringes Crown Copyright and may lead to prosecution or civil proceedings. City of Sunderland. Licence No. 100018385. Date: 2020



KEY
 Proposed works location.
 Approximate works area 663 m²

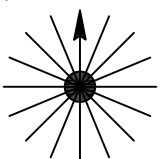
Reproduced from the Ordnance Survey mapping with the permission of the Controller of Her Majesty's Stationary Office © Crown Copyright. Unauthorised reproduction infringes Crown Copyright and may lead to prosecution or civil proceedings.
 City of Sunderland. Licence No. 100018385. Date: 2020

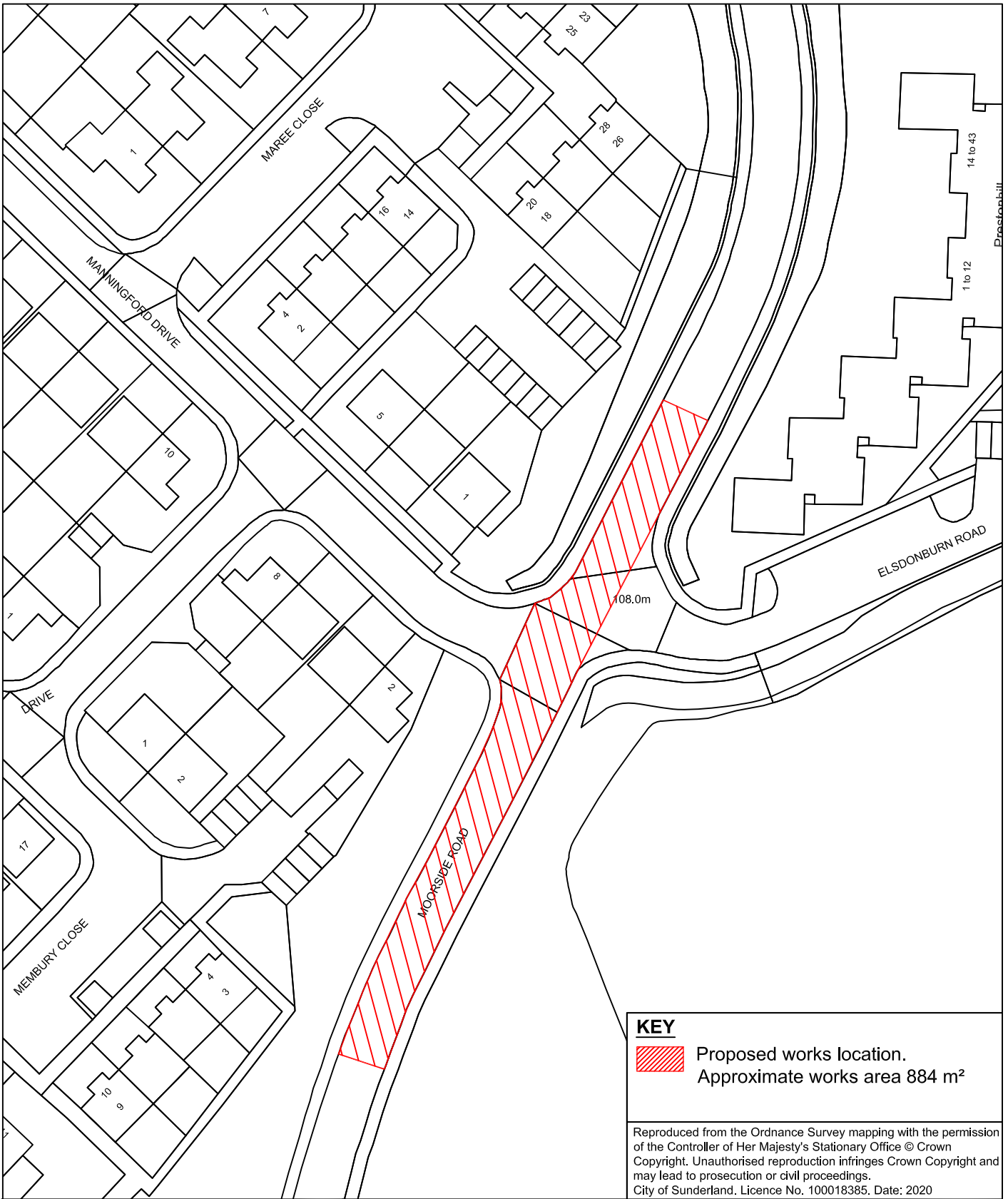
Sunderland City Council


Infrastructure, Planning and Transportation,
 City Development,
 Jack Crawford House,
 Commercial Road,
 Sunderland
 SR2 8QR
 Telephone: 0191 520 5555
 Web: www.sunderland.gov.uk

PROJECT HIGHWAY MAINTENANCE PROGRAMME 2021/2022 MAINTENANCE SCHEME		
TITLE HALL FARM ROAD		WARD DOXFORD
PROJECT LEADER G. CARR		
DRAWN BY GS	CHECKED BY -	APPROVED BY -
DATE FEBRUARY 2021	SCALE 1:1300	SHEET SIZE A4
DRAWING No. 10/HM/202122/0054		REVISION 0

NORTH



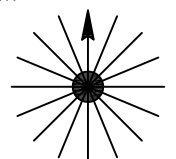


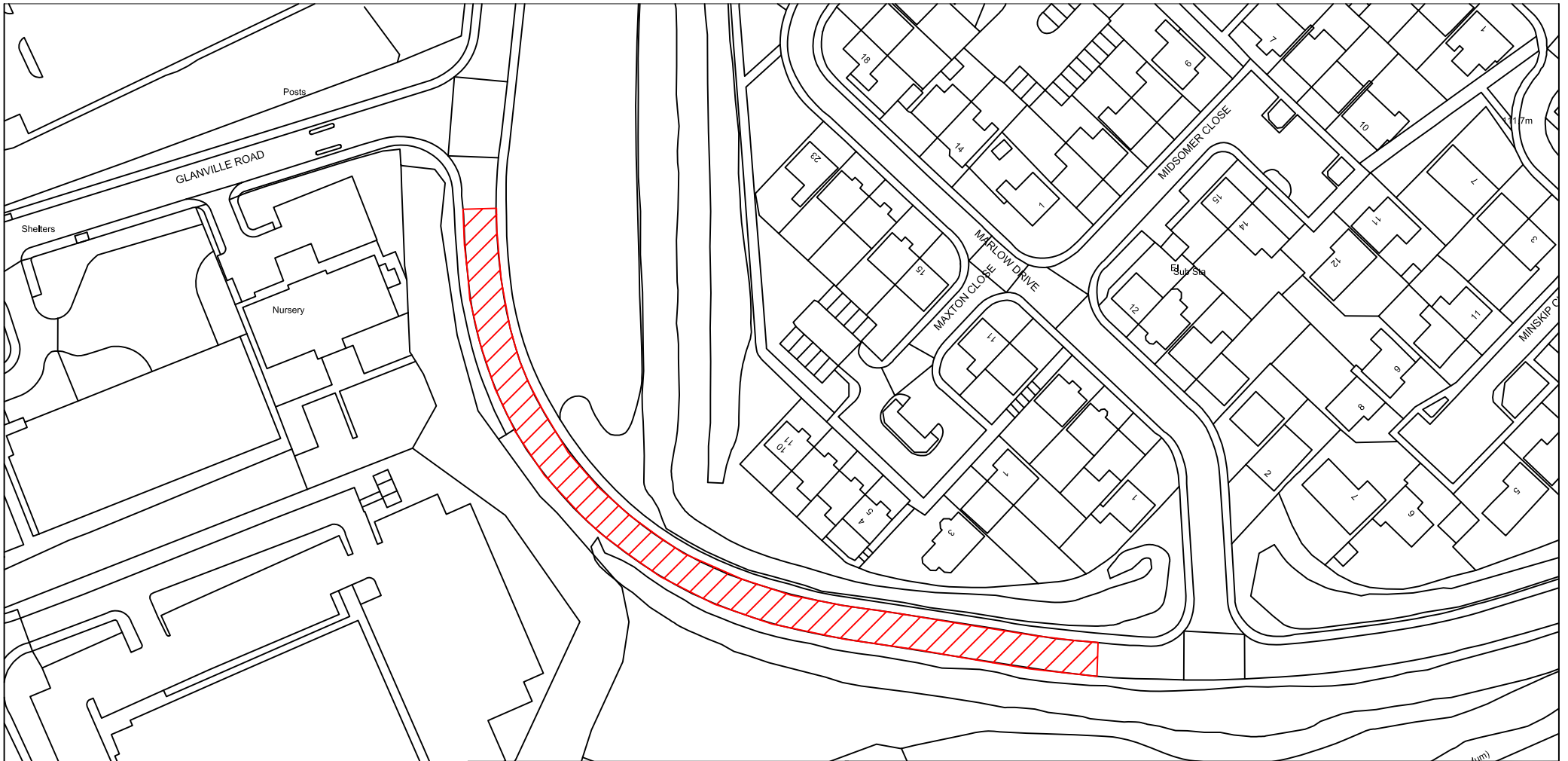
KEY
 Proposed works location.
 Approximate works area 884 m²

Reproduced from the Ordnance Survey mapping with the permission of the Controller of Her Majesty's Stationary Office © Crown Copyright. Unauthorised reproduction infringes Crown Copyright and may lead to prosecution or civil proceedings.
 City of Sunderland. Licence No. 100018385. Date: 2020



Sunderland City Council

Infrastructure, Planning and Transportation,
 City Development,
 Jack Crawford House,
 Commercial Road,
 Sunderland
 SR2 8QR
 Telephone: 0191 520 5555
 Web: www.sunderland.gov.uk

PROJECT			HIGHWAY MAINTENANCE PROGRAMME 2021/2022 MAINTENANCE SCHEME		
TITLE			WARD		
MOORSIDE ROAD PHASE 2			DOXFORD		
PROJECT LEADER			NORTH		
G. CARR					
DRAWN BY	CHECKED BY	APPROVED BY			
J.E.	-	-			
DATE	SCALE	SHEET SIZE			
JAN 2020	1:1000	A4			
DRAWING No.		REVISION			
10/HM/202122/055		0			



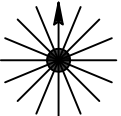
KEY

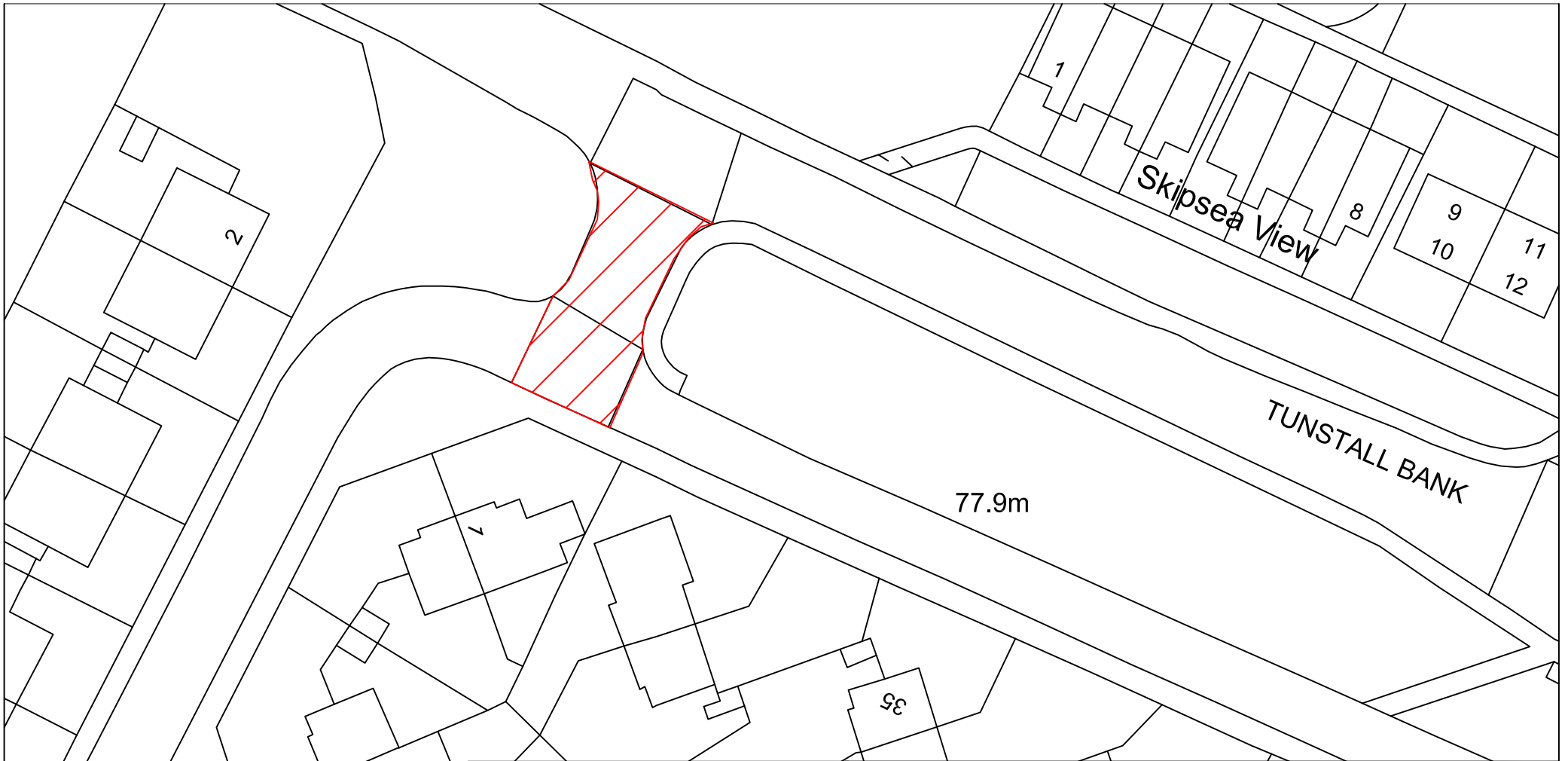
 Proposed works location.
Approximate works area 1482 m²



Infrastructure, Planning and Transportation,
City Development,
Jack Crawford House,
Commercial Road,
Sunderland
SR2 8QR
Telephone: 0191 520 5555
Web: www.sunderland.gov.uk

Reproduced from the Ordnance Survey mapping with the permission of the Controller of Her Majesty's Stationary Office © Crown Copyright. Unauthorised reproduction infringes Crown Copyright and may lead to prosecution or civil proceedings. City of Sunderland. Licence No. 100018385. Date: 2020

PROJECT			HIGHWAY MAINTENANCE PROGRAMME 2020/2021 MAINTENANCE SCHEME	
TITLE		Ward		
MOORSIDE ROAD (MARLOW DRIVE TO GLANVILLE ROAD)		DOXFORD		
PROJECT LEADER		APPROVED BY		NORTH 
G. CARR		-		
DRAWN BY	CHECKED BY	APPROVED BY		
GS	-	-		
DATE	SCALE	SHEET SIZE		
December 2020	1:700	A4		
DRAWING No.		REVISION		
10/HM/202122/056		0		



KEY

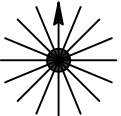


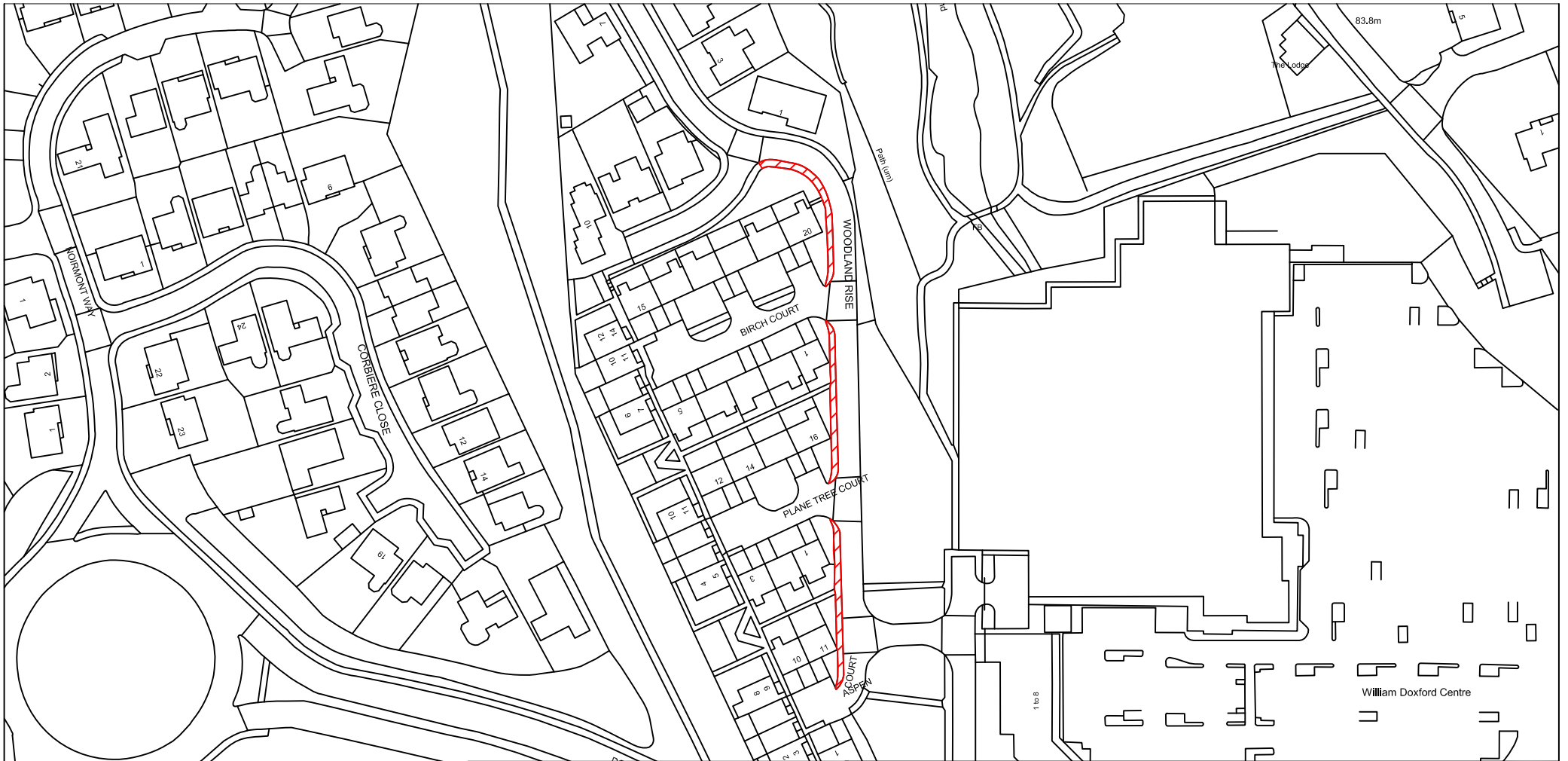
Proposed works location.
Approximate works area 165m²




Infrastructure, Planning and Transportation,
City Development,
Jack Crawford House,
Commercial Road,
Sunderland
SR2 8QR
Telephone: 0191 520 5555
Web: www.sunderland.gov.uk

Reproduced from the Ordnance Survey mapping with the permission of the Controller of Her Majesty's Stationary Office © Crown Copyright. Unauthorised reproduction infringes Crown Copyright and may lead to prosecution or civil proceedings. City of Sunderland. Licence No. 100018385. Date: 2020

PROJECT HIGHWAY MAINTENANCE PROGRAMME 2021/2022 MAINTENANCE SCHEME		
TITLE JUNCTION OF TUNSTALL BANK AND RYEMOUNT ROAD		Ward RYHOPE
PROJECT LEADER G. CARR		NORTH 
DRAWN BY GS	CHECKED BY -	
DATE FEBRUARY 2021	SCALE 1:500	
DRAWING No. 10/HM/202122/057		
APPROVED BY -		SHEET SIZE A4
REVISION 0/-		



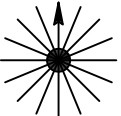
KEY

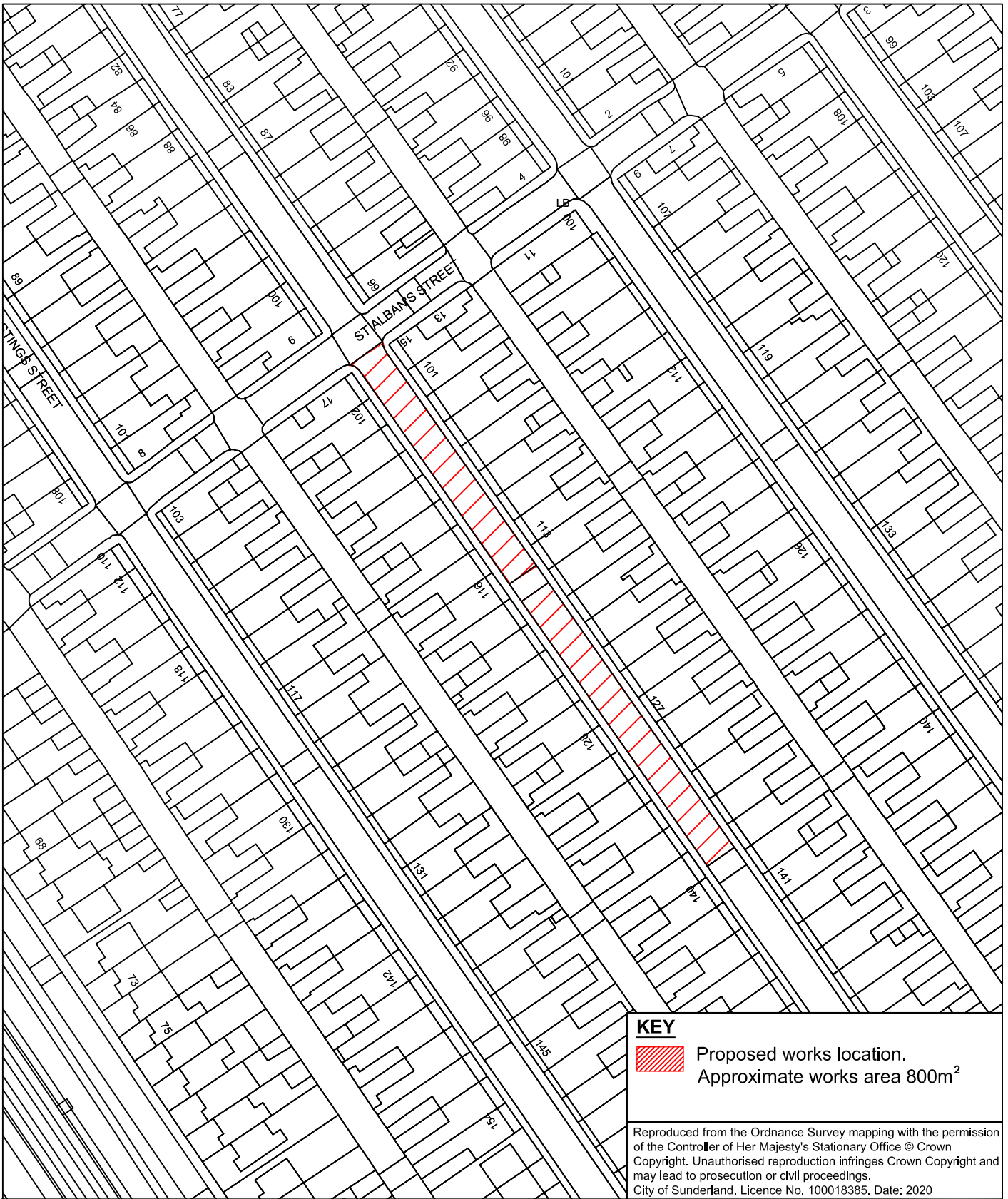
 Proposed works location.
Approximate works area 1482 m²




Infrastructure, Planning and Transportation,
City Development,
Jack Crawford House,
Commercial Road,
Sunderland
SR2 8QR
Telephone: 0191 520 5555
Web: www.sunderland.gov.uk

Reproduced from the Ordnance Survey mapping with the permission of the Controller of Her Majesty's Stationary Office © Crown Copyright. Unauthorised reproduction infringes Crown Copyright and may lead to prosecution or civil proceedings. City of Sunderland. Licence No. 100018385. Date: 2020

PROJECT			HIGHWAY MAINTENANCE PROGRAMME 2021/2022 MAINTENANCE SCHEME	
TITLE		Ward		
WOODLAND RISE		DOXFORD		
PROJECT LEADER		G. CARR		NORTH 
DRAWN BY	CHECKED BY	APPROVED BY		
GS	-	-		
DATE	SCALE	SHEET SIZE		
December 2020	1:1500	A4		
DRAWING No.		REVISION		
10/HM/202122/058		0/-		

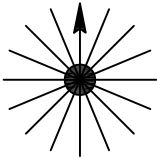


KEY
 Proposed works location.
 Approximate works area 800m²

Reproduced from the Ordnance Survey mapping with the permission of the Controller of Her Majesty's Stationary Office © Crown Copyright. Unauthorised reproduction infringes Crown Copyright and may lead to prosecution or civil proceedings.
 City of Sunderland. Licence No. 100018385. Date: 2020

Sunderland City Council

Infrastructure, Planning and Transportation,
 City Development,
 Jack Crawford House,
 Commercial Road,
 Sunderland
 SR2 8QR
 Telephone: 0191 520 5555
 Web: www.sunderland.gov.uk

PROJECT			HIGHWAY MAINTENANCE PROGRAMME 2021/2022 MAINTENANCE SCHEME		
TITLE			WARD		
CAIRO STREET (SOUTH)			HENDON		
PROJECT LEADER			NORTH		
G. CARR					
DRAWN BY	CHECKED BY	APPROVED BY			
GS	-	-			
DATE	SCALE	SHEET SIZE			
FEBRUARY 2021	1:1000	A4			
DRAWING No.			REVISION		
10/HM/202122/059			0		



KEY



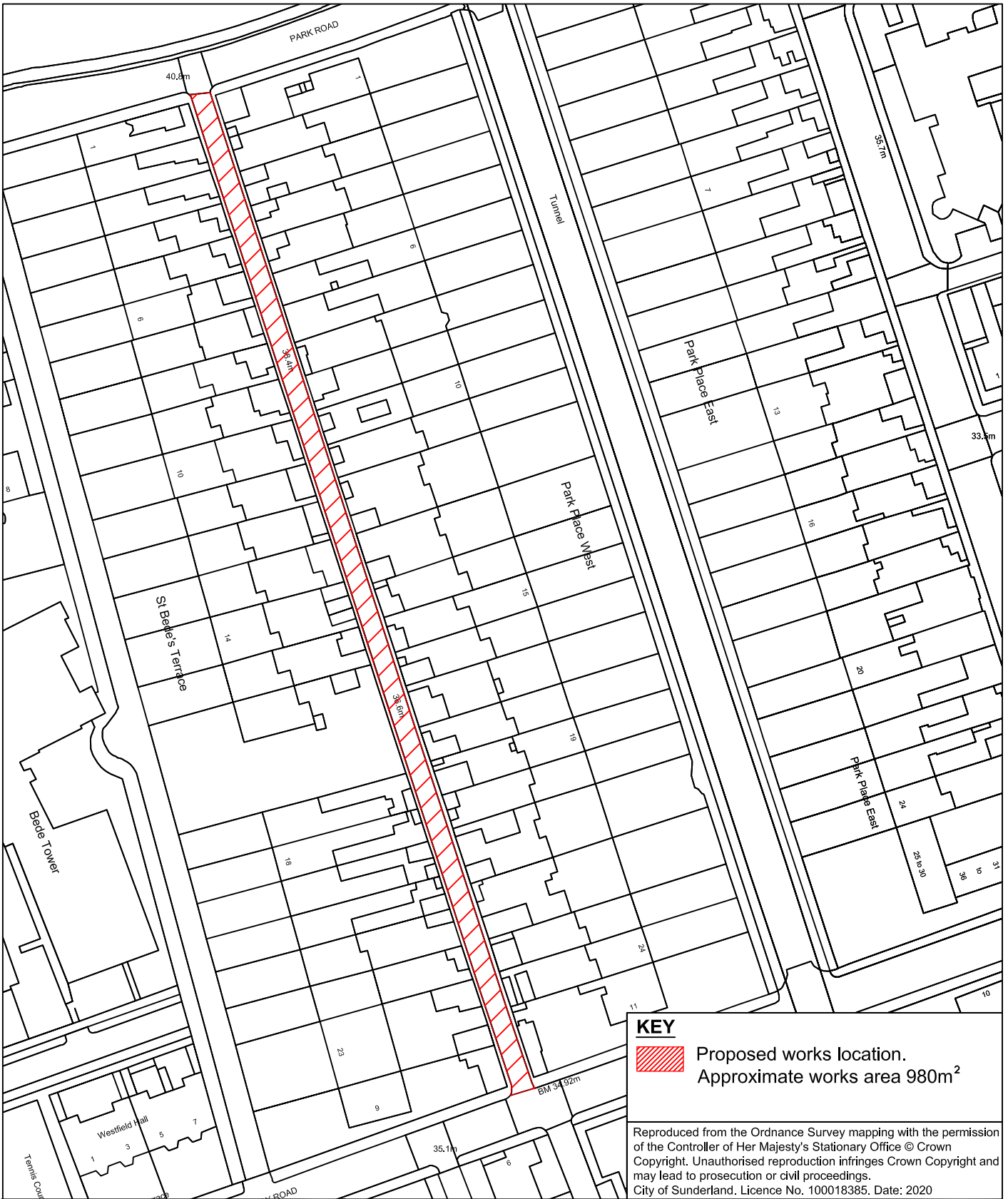
Proposed works location.
Approximate works area 1880m²




Infrastructure, Planning and Transportation,
City Development,
Jack Crawford House,
Commercial Road,
Sunderland
SR2 8QR
Telephone: 0191 520 5555
Web: www.sunderland.gov.uk

Reproduced from the Ordnance Survey mapping with the permission of the Controller of Her Majesty's Stationary Office © Crown Copyright. Unauthorised reproduction infringes Crown Copyright and may lead to prosecution or civil proceedings. City of Sunderland. Licence No. 100018385. Date: 2020

PROJECT			HIGHWAY MAINTENANCE PROGRAMME 2021/2022 MAINTENANCE SCHEME	
TITLE			HENRY STREET EAST	HENDON
PROJECT LEADER			NORTH	
G. CARR				
DRAWN BY	CHECKED BY	APPROVED BY		
GS	-	-		
DATE	SCALE	SHEET SIZE		
FEBRUARY 2021	1:1200	A4	REVISION	
DRAWING No.			0	
10/HM/202122/060				



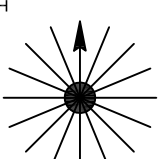
KEY

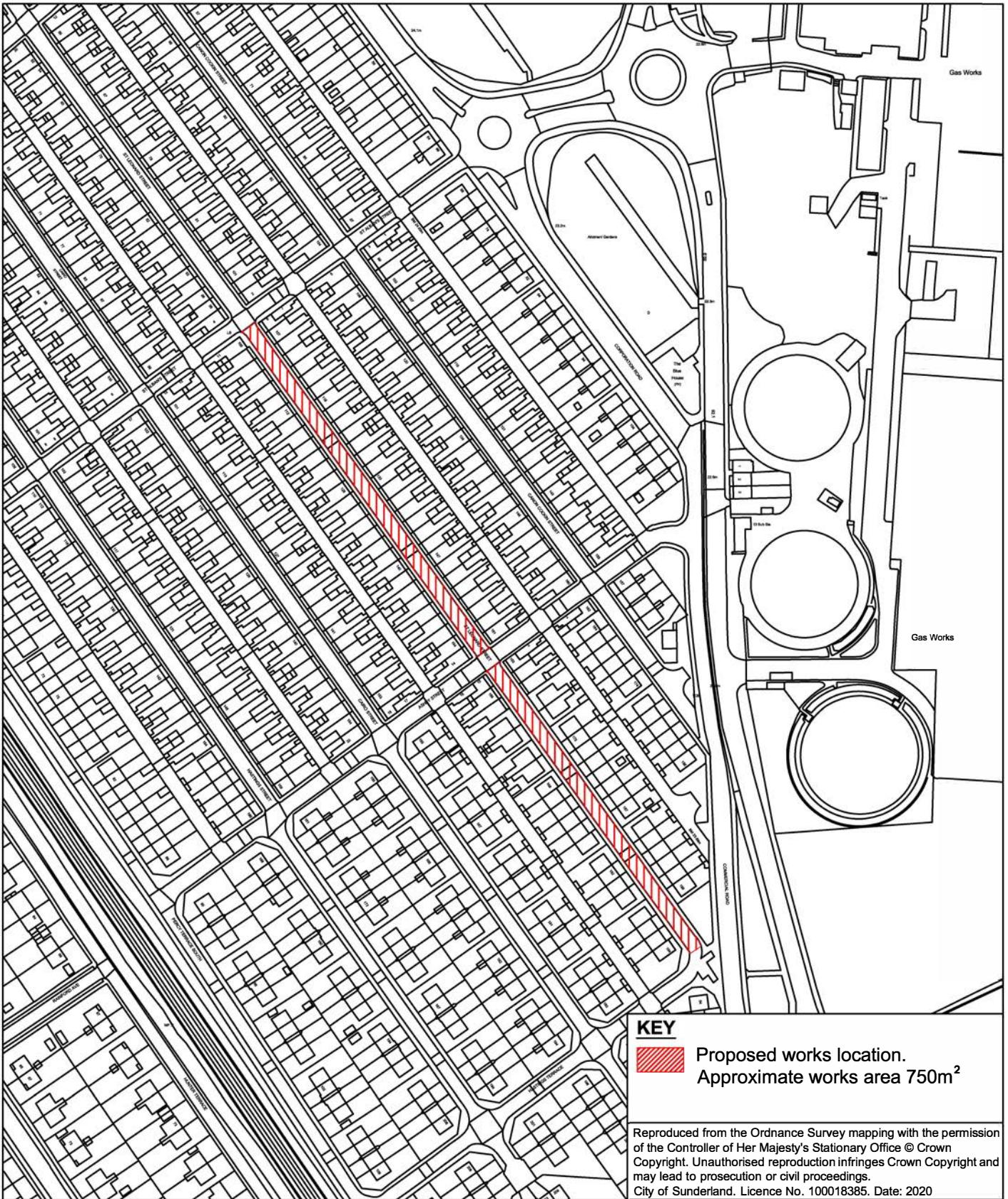
 Proposed works location.
Approximate works area 980m²


Reproduced from the Ordnance Survey mapping with the permission of the Controller of Her Majesty's Stationary Office © Crown Copyright. Unauthorised reproduction infringes Crown Copyright and may lead to prosecution or civil proceedings.
City of Sunderland. Licence No. 100018385. Date: 2020


Sunderland City Council

Infrastructure, Planning and Transportation,
 City Development,
 Jack Crawford House,
 Commercial Road,
 Sunderland
 SR2 8QR
 Telephone: 0191 520 5555
 Web: www.sunderland.gov.uk

PROJECT			HIGHWAY MAINTENANCE PROGRAMME 2021/2022		
MAINTENANCE SCHEME					
TITLE		WARD			
ST BEDES TERRACE EAST BACK		HENDON			
PROJECT LEADER			NORTH 		
G. CARR					
DRAWN BY	CHECKED BY	APPROVED BY			
J.E.	-	-			
DATE	SCALE	SHEET SIZE			
FEBRUARY 2021	1:1100	A4			
DRAWING No.		REVISION			
10/HM/202122/061		0			

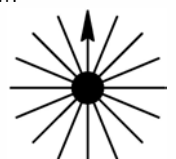


KEY
 Proposed works location.
 Approximate works area 750m²

Reproduced from the Ordnance Survey mapping with the permission of the Controller of Her Majesty's Stationary Office © Crown Copyright. Unauthorised reproduction infringes Crown Copyright and may lead to prosecution or civil proceedings.
 City of Sunderland. Licence No. 100018385. Date: 2020


Sunderland City Council

Infrastructure, Planning and Transportation,
 City Development,
 Jack Crawford House,
 Commercial Road,
 Sunderland
 SR2 8QR
 Telephone: 0191 520 5555
 Web: www.sunderland.gov.uk

PROJECT			HIGHWAY MAINTENANCE PROGRAMME 2021/2022 MAINTENANCE SCHEME		
TITLE			SAINT LEONARD STREET		WARD HENDON
PROJECT LEADER G. CARR			NORTH 		
DRAWN BY J.T.	CHECKED BY -	APPROVED BY -			
DATE JAN 2020	SCALE 1:2300	SHEET SIZE A4			
DRAWING No. 10/HM/202122/062		REVISION 0			

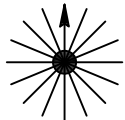


KEY

 Proposed works location.
Approximate works area 794m²


**Sunderland
City Council**

Infrastructure, Planning and Transportation,
City Development,
Jack Crawford House,
Commercial Road,
Sunderland
SR2 8QR
Telephone: 0191 520 5555
Web: www.sunderland.gov.uk

PROJECT			HIGHWAY MAINTENANCE PROGRAMME 2021/2022 MAINTENANCE SCHEME		
TITLE		WARD			
VILLETTE ROAD		HENDON			
PROJECT LEADER					
G. CARR					
DRAWN BY	CHECKED BY	APPROVED BY			
GS	-	-			
DATE	SCALE	SHEET SIZE			
FEBRUARY 2021	1:700	A4			
DRAWING No.				REVISION	
10/HM/202122/063				0	

Reproduced from the Ordnance Survey mapping with the permission of the Controller of Her Majesty's Stationary Office © Crown Copyright. Unauthorised reproduction infringes Crown Copyright and may lead to prosecution or civil proceedings. City of Sunderland. Licence No. 100018385. Date: 2020



KEY

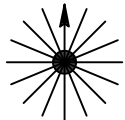


Proposed works location.
Approximate works area 330m²




Infrastructure, Planning and Transportation,
City Development,
Jack Crawford House,
Commercial Road,
Sunderland
SR2 8QR
Telephone: 0191 520 5555
Web: www.sunderland.gov.uk

Reproduced from the Ordnance Survey mapping with the permission of the Controller of Her Majesty's Stationary Office © Crown Copyright. Unauthorised reproduction infringes Crown Copyright and may lead to prosecution or civil proceedings. City of Sunderland. Licence No. 100018385. Date: 2020

PROJECT			HIGHWAY MAINTENANCE PROGRAMME 2021/2022 MAINTENANCE SCHEME	
TITLE		WARD		
VILLETTE ROAD		HENDON		
PROJECT LEADER				NORTH 
G. CARR				
DRAWN BY	CHECKED BY	APPROVED BY		
GS	-	-		
DATE	SCALE	SHEET SIZE		
FEBRUARY 2021	1:700	A4		
DRAWING No.			REVISION	
10/HM/202122/064			0	



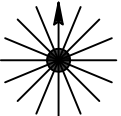
KEY

 Proposed works location.
Approximate works area 1216 m²



Infrastructure, Planning and Transportation,
City Development,
Jack Crawford House,
Commercial Road,
Sunderland
SR2 8QR
Telephone: 0191 520 5555
Web: www.sunderland.gov.uk

Reproduced from the Ordnance Survey mapping with the permission of the Controller of Her Majesty's Stationary Office © Crown Copyright. Unauthorised reproduction infringes Crown Copyright and may lead to prosecution or civil proceedings. City of Sunderland. Licence No. 100018385. Date: 2020

PROJECT			HIGHWAY MAINTENANCE PROGRAMME 2021/2022 MAINTENANCE SCHEME	
TITLE		Ward		
ASHWOOD STREET PHASE 2		MILLFIELD		
PROJECT LEADER		G. CARR		NORTH 
DRAWN BY	CHECKED BY	APPROVED BY		
GS	-	-		
DATE	SCALE	SHEET SIZE		
December 2020	1:1700	A4		
DRAWING No.		REVISION		
10/HM/202122/065		0		



KEY



Proposed works location.
Approximate works area 420m²




Infrastructure, Planning and Transportation,
City Development,
Jack Crawford House,
Commercial Road,
Sunderland
SR2 8QR
Telephone: 0191 520 5555
Web: www.sunderland.gov.uk

Reproduced from the Ordnance Survey mapping with the permission of the Controller of Her Majesty's Stationary Office © Crown Copyright. Unauthorised reproduction infringes Crown Copyright and may lead to prosecution or civil proceedings. City of Sunderland. Licence No. 100018385. Date: 2020

PROJECT			HIGHWAY MAINTENANCE PROGRAMME 2021/2022 MAINTENANCE SCHEME	
TITLE			Ward	
BRUNTON TERRACE EAST BACK			MILLFIELD	
PROJECT LEADER			NORTH	
G. CARR				
DRAWN BY	CHECKED BY	APPROVED BY		
GS	-	-		
DATE	SCALE	SHEET SIZE		
FEBRUARY 2021	1:650	A4	REVISION	
DRAWING No.			0	
10/HM/202122/066				



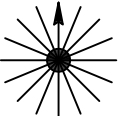
KEY

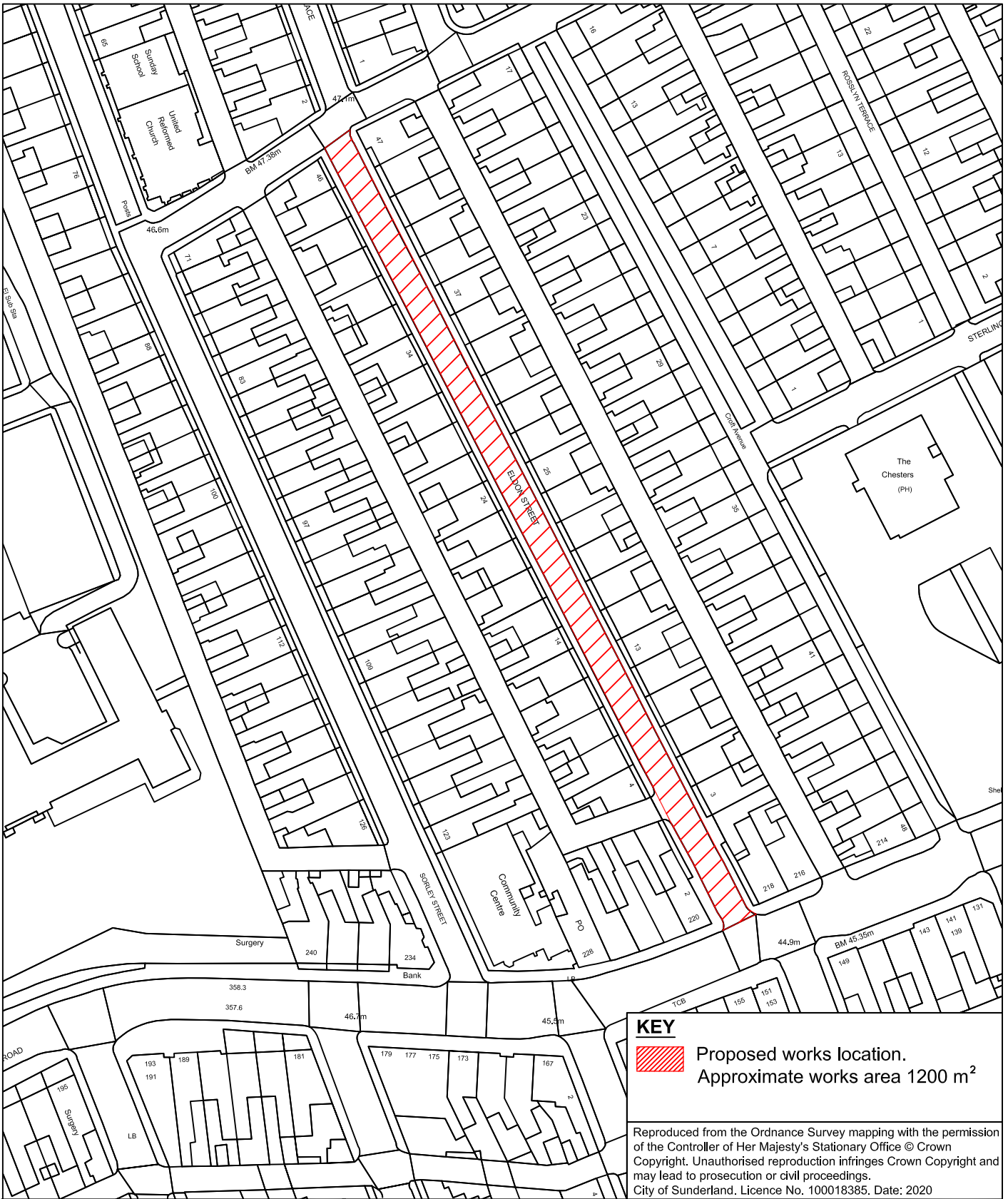
 Proposed works location.
Approximate works area 900m²




Infrastructure, Planning and Transportation,
City Development,
Jack Crawford House,
Commercial Road,
Sunderland
SR2 8QR
Telephone: 0191 520 5555
Web: www.sunderland.gov.uk

Reproduced from the Ordnance Survey mapping with the permission of the Controller of Her Majesty's Stationary Office © Crown Copyright. Unauthorised reproduction infringes Crown Copyright and may lead to prosecution or civil proceedings. City of Sunderland. Licence No. 100018385. Date: 2020

PROJECT			HIGHWAY MAINTENANCE PROGRAMME 2021/2022 MAINTENANCE SCHEME	
TITLE		Ward		
DENE STREET		MILLFIELD		
PROJECT LEADER		G. CARR		NORTH 
DRAWN BY	CHECKED BY	APPROVED BY		
GS	-	-		
DATE	SCALE	SHEET SIZE		
FEBRUARY 2021	1:750	A4		
DRAWING No.		REVISION		
10/HM/202122/067		0/-		



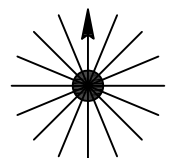
KEY
 Proposed works location.
 Approximate works area 1200 m²

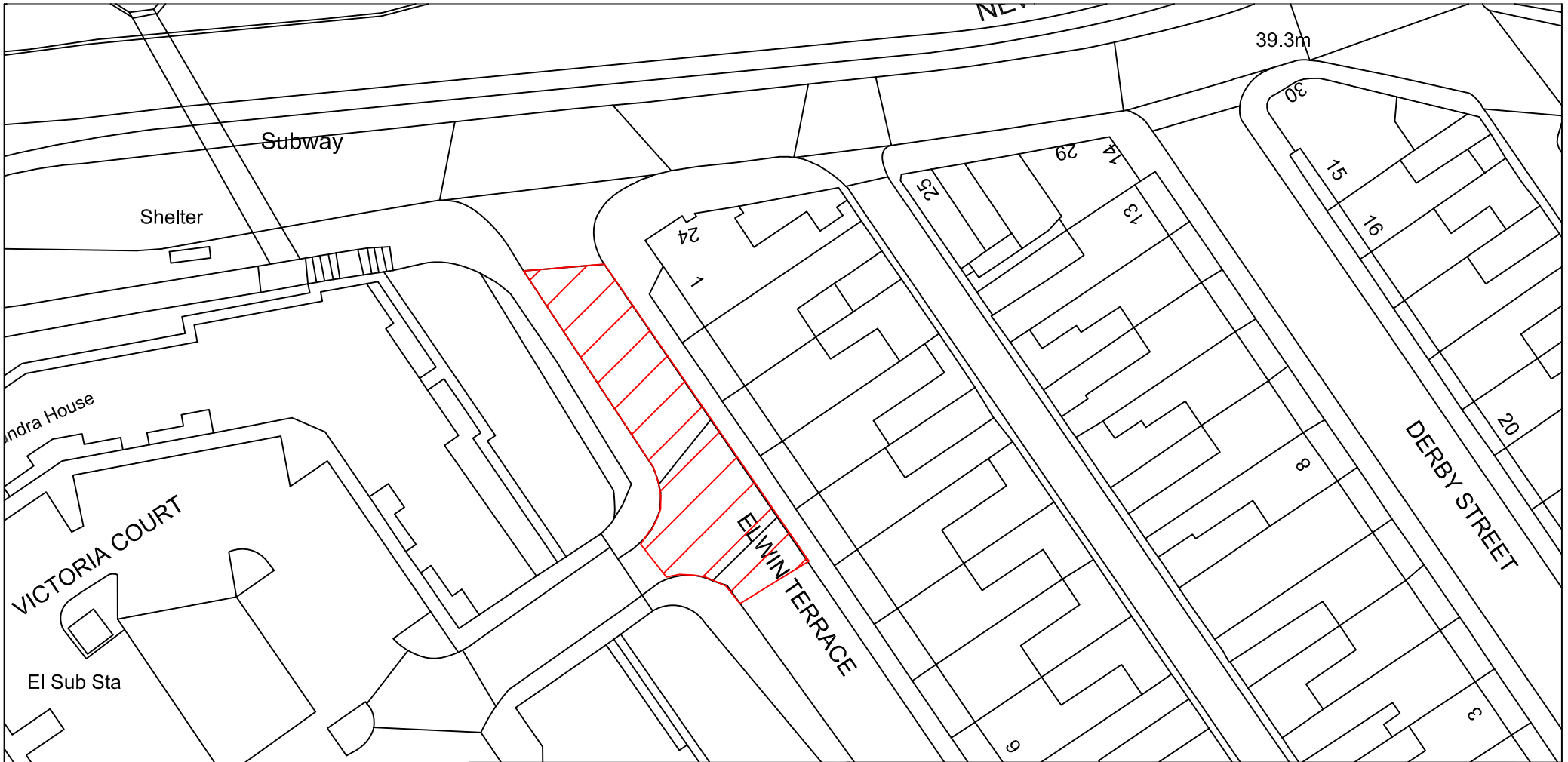
Reproduced from the Ordnance Survey mapping with the permission of the Controller of Her Majesty's Stationary Office © Crown Copyright. Unauthorised reproduction infringes Crown Copyright and may lead to prosecution or civil proceedings.
 City of Sunderland. Licence No. 100018385. Date: 2020

Sunderland City Council


Infrastructure, Planning and Transportation,
 City Development,
 Jack Crawford House,
 Commercial Road,
 Sunderland
 SR2 8QR
 Telephone: 0191 520 5555
 Web: www.sunderland.gov.uk

PROJECT HIGHWAY MAINTENANCE PROGRAMME 2021/2022 MAINTENANCE SCHEME		
TITLE ELDON STREET		WARD MILLFIELD
PROJECT LEADER G. CARR		
DRAWN BY GS	CHECKED BY -	APPROVED BY -
DATE DECEMBER 2020	SCALE 1:1200	SHEET SIZE A4
DRAWING No. 10/HM/202122/068		REVISION 0





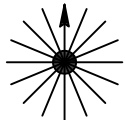
KEY

 Proposed works location.
Approximate works area 310m²

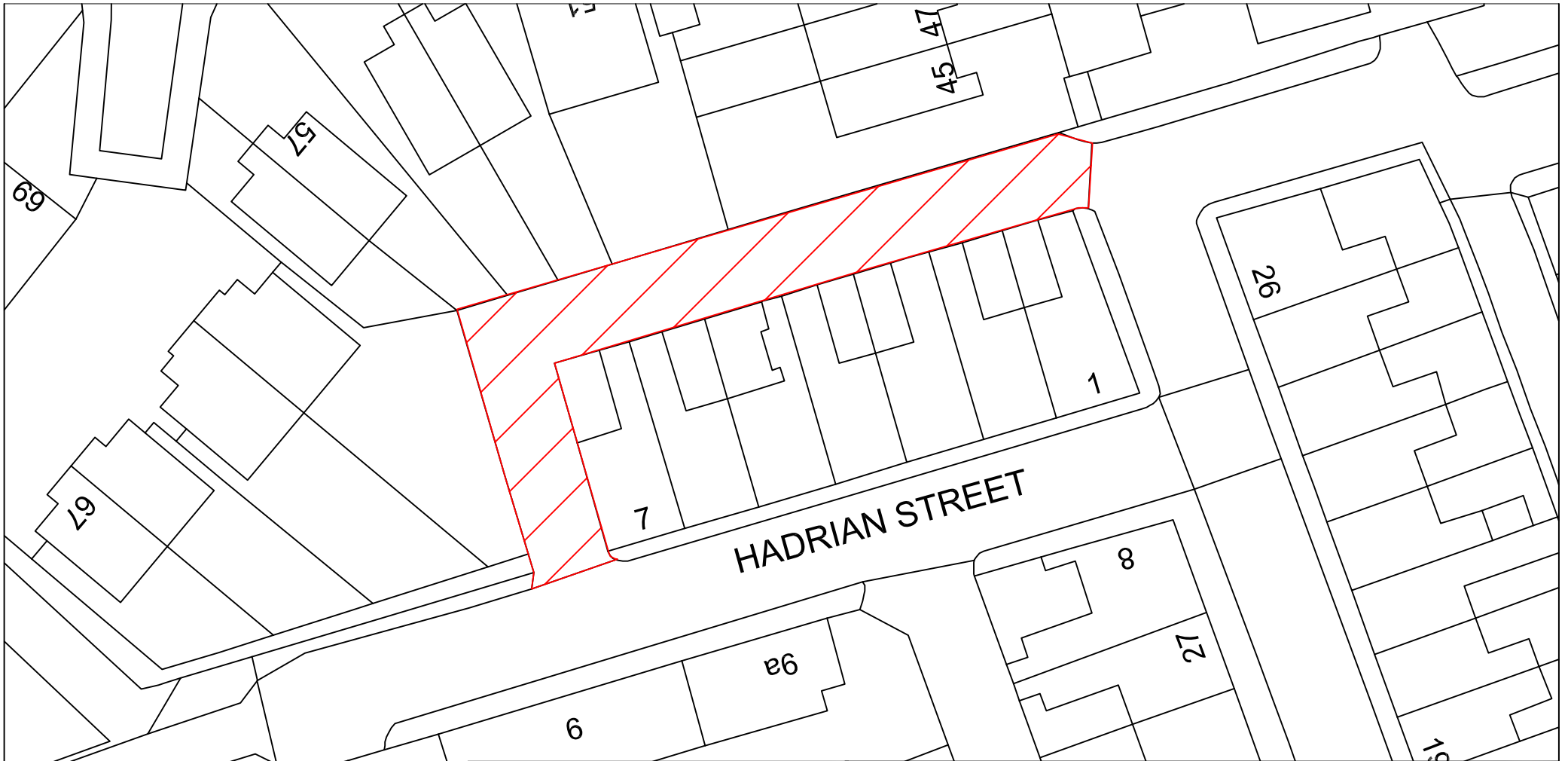


**Sunderland
City Council**


Infrastructure, Planning and Transportation,
City Development,
Jack Crawford House,
Commercial Road,
Sunderland
SR2 8QR
Telephone: 0191 520 5555
Web: www.sunderland.gov.uk

PROJECT			HIGHWAY MAINTENANCE PROGRAMME 2021/2022 MAINTENANCE SCHEME		
TITLE			Ward		
ELWIN TERRACE			MILLFIELD		
PROJECT LEADER G. CARR			NORTH 		
DRAWN BY GS	CHECKED BY -	APPROVED BY -			
DATE FEBRUARY 2021	SCALE 1:750	SHEET SIZE A4			
DRAWING No. 10/HM/202122/069		REVISION 0			

Reproduced from the Ordnance Survey mapping with the permission of the Controller of Her Majesty's Stationary Office © Crown Copyright. Unauthorised reproduction infringes Crown Copyright and may lead to prosecution or civil proceedings. City of Sunderland. Licence No. 100018385. Date: 2020



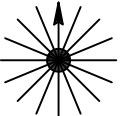
KEY

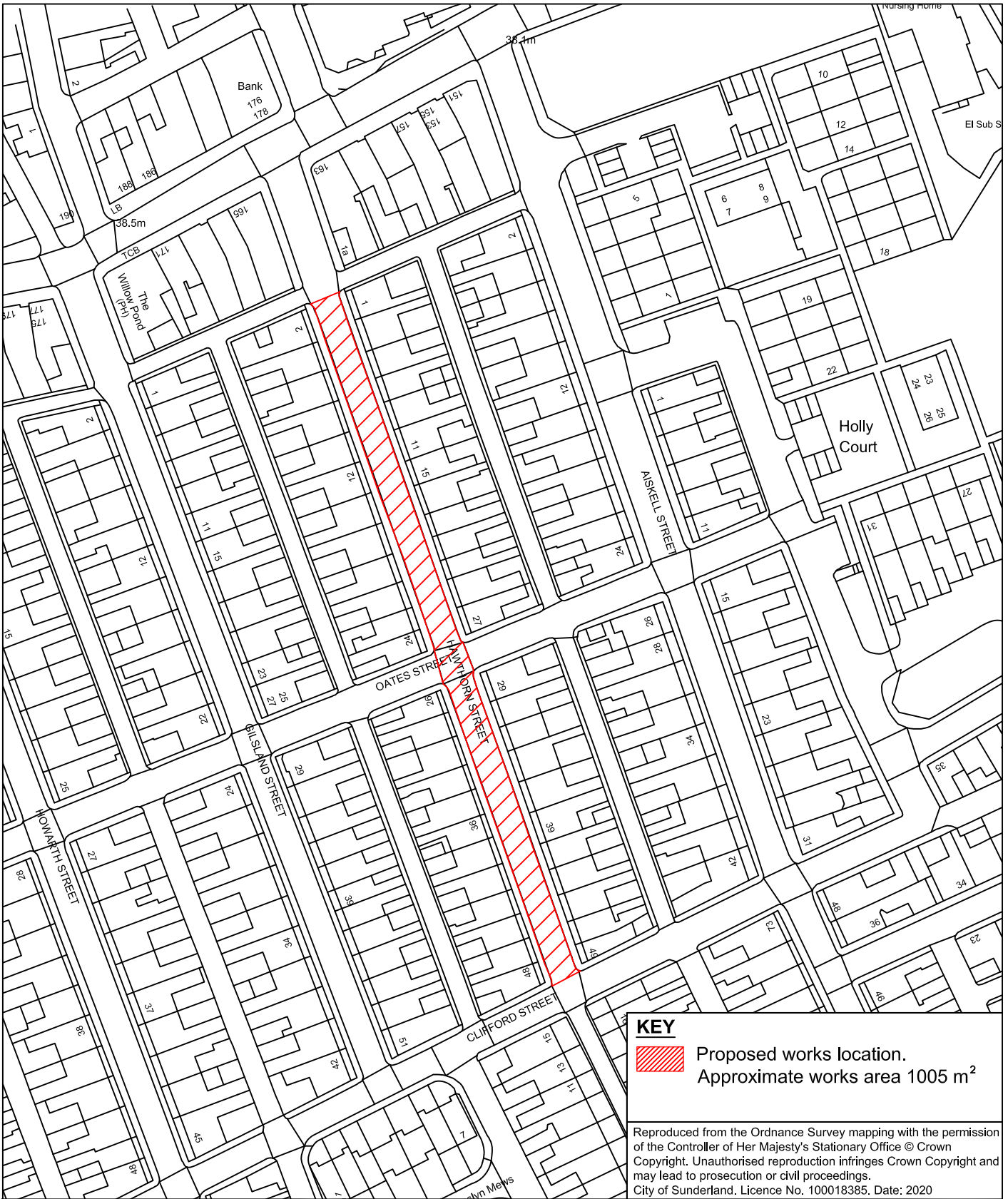
 Proposed works location.
Approximate works area 300m²




Infrastructure, Planning and Transportation,
City Development,
Jack Crawford House,
Commercial Road,
Sunderland
SR2 8QR
Telephone: 0191 520 5555
Web: www.sunderland.gov.uk

Reproduced from the Ordnance Survey mapping with the permission of the Controller of Her Majesty's Stationary Office © Crown Copyright. Unauthorised reproduction infringes Crown Copyright and may lead to prosecution or civil proceedings. City of Sunderland. Licence No. 100018385. Date: 2020

PROJECT			HIGHWAY MAINTENANCE PROGRAMME 2021/2022 MAINTENANCE SCHEME	
TITLE			HADRIAN STREET NORTH BACK	MILLFIELD
PROJECT LEADER			NORTH	
G. CARR				
DRAWN BY	CHECKED BY	APPROVED BY		
GS	-	-		
DATE	SCALE	SHEET SIZE		
FEBRUARY 2021	1:400	A4	REVISION	0
DRAWING No.			10/HM/202122/070	



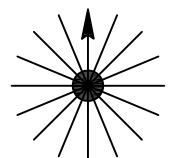
KEY
 Proposed works location.
 Approximate works area 1005 m²

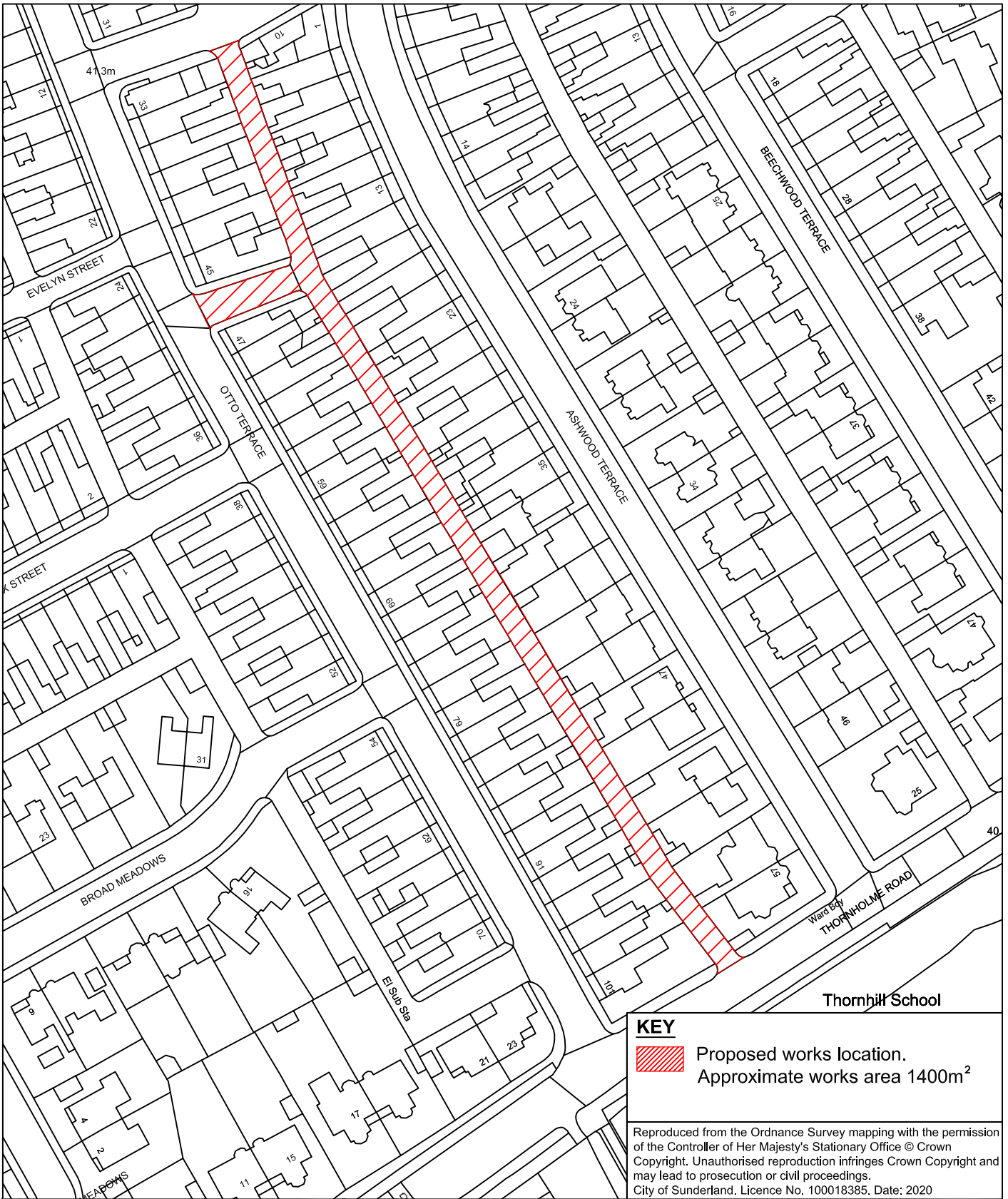
Reproduced from the Ordnance Survey mapping with the permission of the Controller of Her Majesty's Stationary Office © Crown Copyright. Unauthorised reproduction infringes Crown Copyright and may lead to prosecution or civil proceedings.
 City of Sunderland. Licence No. 100018385. Date: 2020


Sunderland City Council

Infrastructure, Planning and Transportation,
 City Development,
 Jack Crawford House,
 Commercial Road,
 Sunderland
 SR2 8QR
 Telephone: 0191 520 5555
 Web: www.sunderland.gov.uk

PROJECT HIGHWAY MAINTENANCE PROGRAMME 2021/2022 MAINTENANCE SCHEME		
TITLE HAWTHORN STREET		WARD MILLFIELD
PROJECT LEADER G. CARR		
DRAWN BY GS	CHECKED BY -	APPROVED BY -
DATE December 2020	SCALE 1:1200	SHEET SIZE A4
DRAWING No. 10/HM/202122/071		REVISION 0



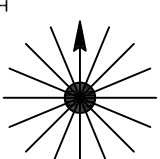


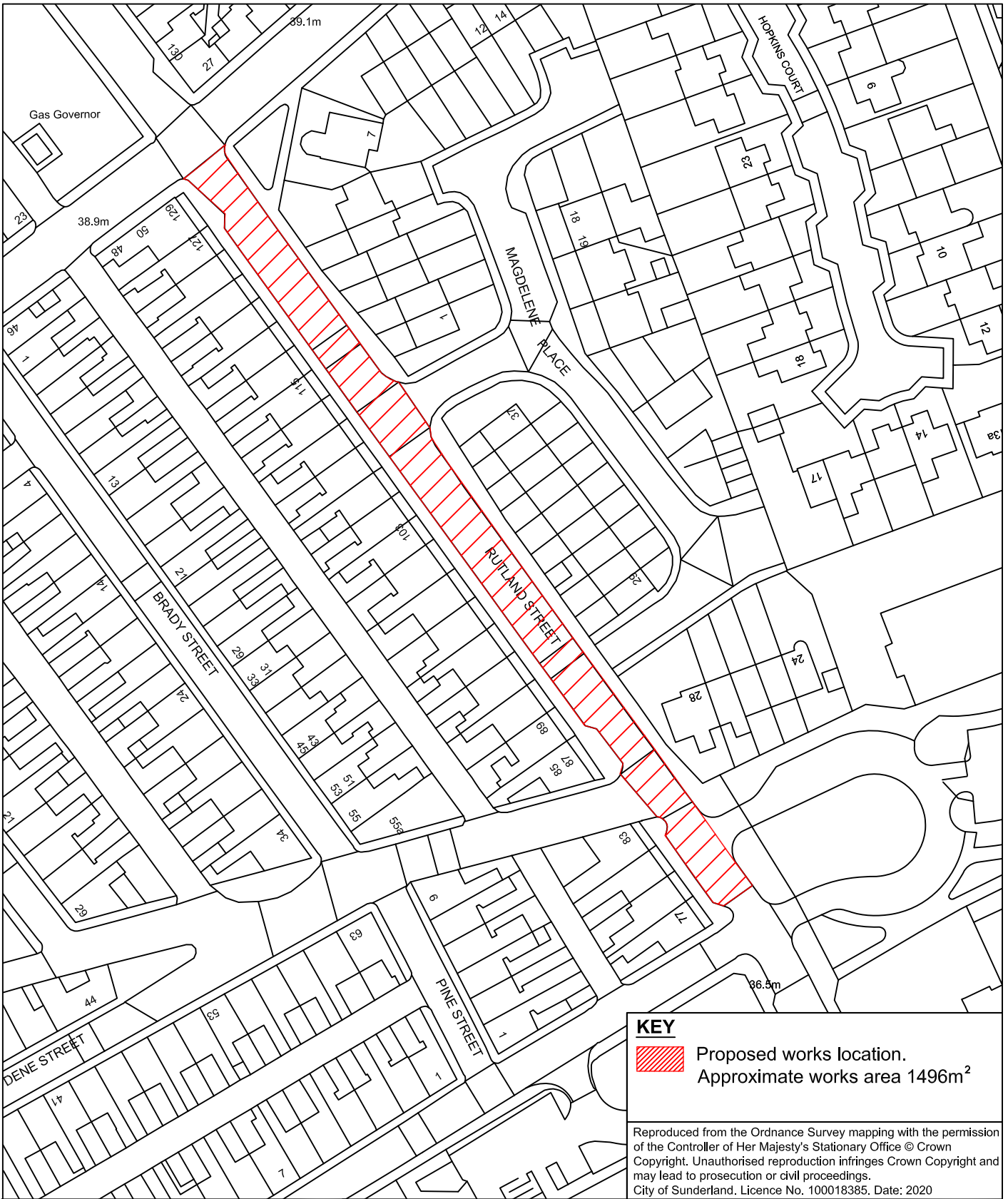
KEY
 Proposed works location.
 Approximate works area 1400m²


Reproduced from the Ordnance Survey mapping with the permission of the Controller of Her Majesty's Stationary Office © Crown Copyright. Unauthorised reproduction infringes Crown Copyright and may lead to prosecution or civil proceedings.
 City of Sunderland. Licence No. 100018385. Date: 2020

Sunderland City Council

Infrastructure, Planning and Transportation,
 City Development,
 Jack Crawford House,
 Commercial Road,
 Sunderland
 SR2 8QR
 Telephone: 0191 520 5555
 Web: www.sunderland.gov.uk

PROJECT HIGHWAY MAINTENANCE PROGRAMME 2021/2022 MAINTENANCE SCHEME		
TITLE OTTO TERRACE EAST BACK		WARD MILLFIELD
PROJECT LEADER G. CARR		
DRAWN BY GS	CHECKED BY -	APPROVED BY -
DATE FEBRUARY 2021	SCALE 1:1250	SHEET SIZE A4
DRAWING No. 10/HM/202122/072		REVISION 0
		NORTH 



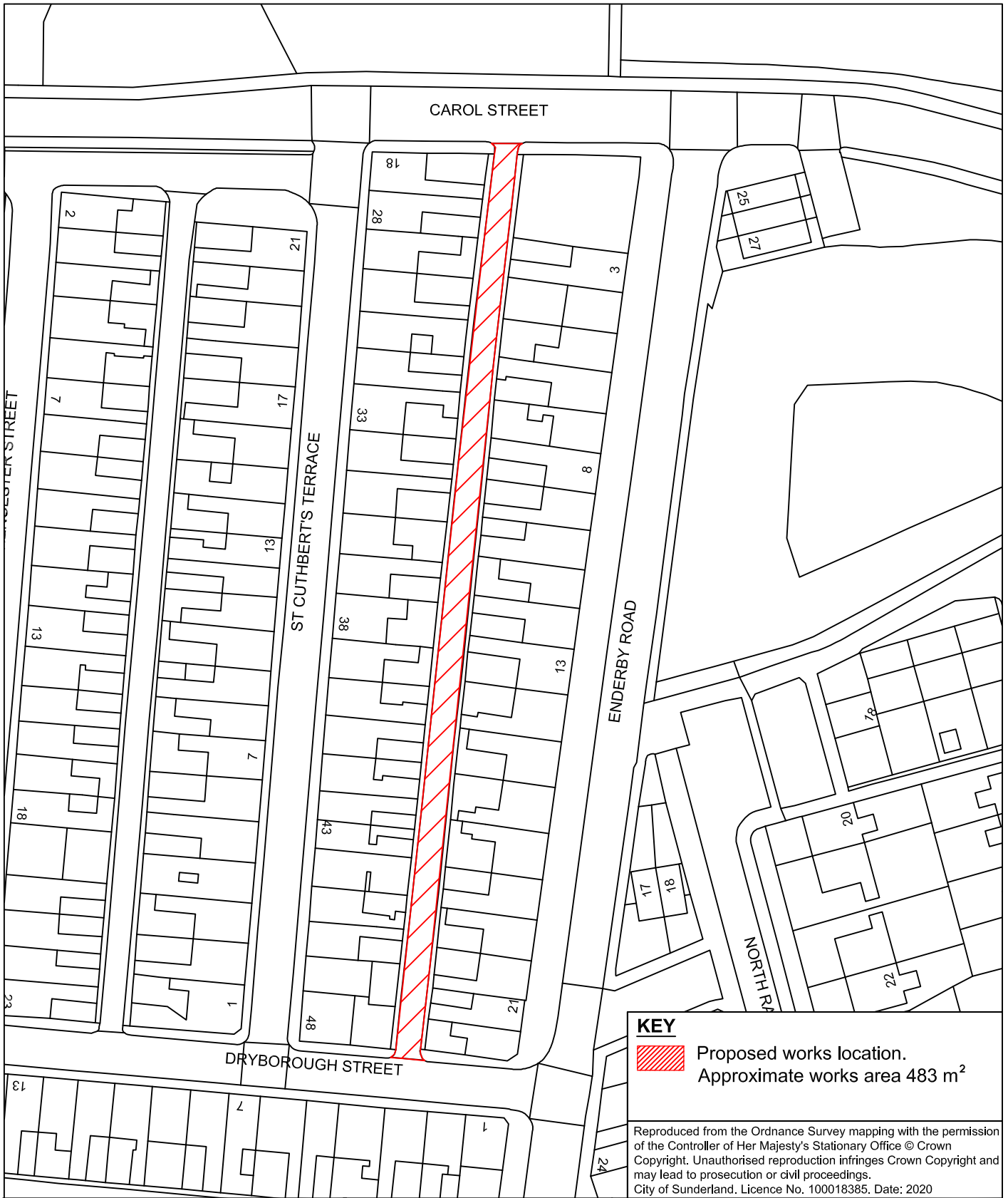
KEY
 Proposed works location.
 Approximate works area 1496m²

Reproduced from the Ordnance Survey mapping with the permission of the Controller of Her Majesty's Stationary Office © Crown Copyright. Unauthorised reproduction infringes Crown Copyright and may lead to prosecution or civil proceedings. City of Sunderland. Licence No. 100018385. Date: 2020



Sunderland City Council

Infrastructure, Planning and Transportation,
 City Development,
 Jack Crawford House,
 Commercial Road,
 Sunderland
 SR2 8QR
 Telephone: 0191 520 5555
 Web: www.sunderland.gov.uk

PROJECT			HIGHWAY MAINTENANCE PROGRAMME 2021/2022 MAINTENANCE SCHEME		
TITLE			WARD		
RUTLAND STREET			MILLFIELD		
PROJECT LEADER			NORTH		
G. CARR					
DRAWN BY	CHECKED BY	APPROVED BY			
GS	-	-			
DATE	SCALE	SHEET SIZE			
MARCH 2021	1:1000	A4			
DRAWING No.		REVISION			
10/HM/202122/073		0			



KEY

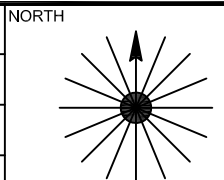
 Proposed works location.
Approximate works area 483 m²

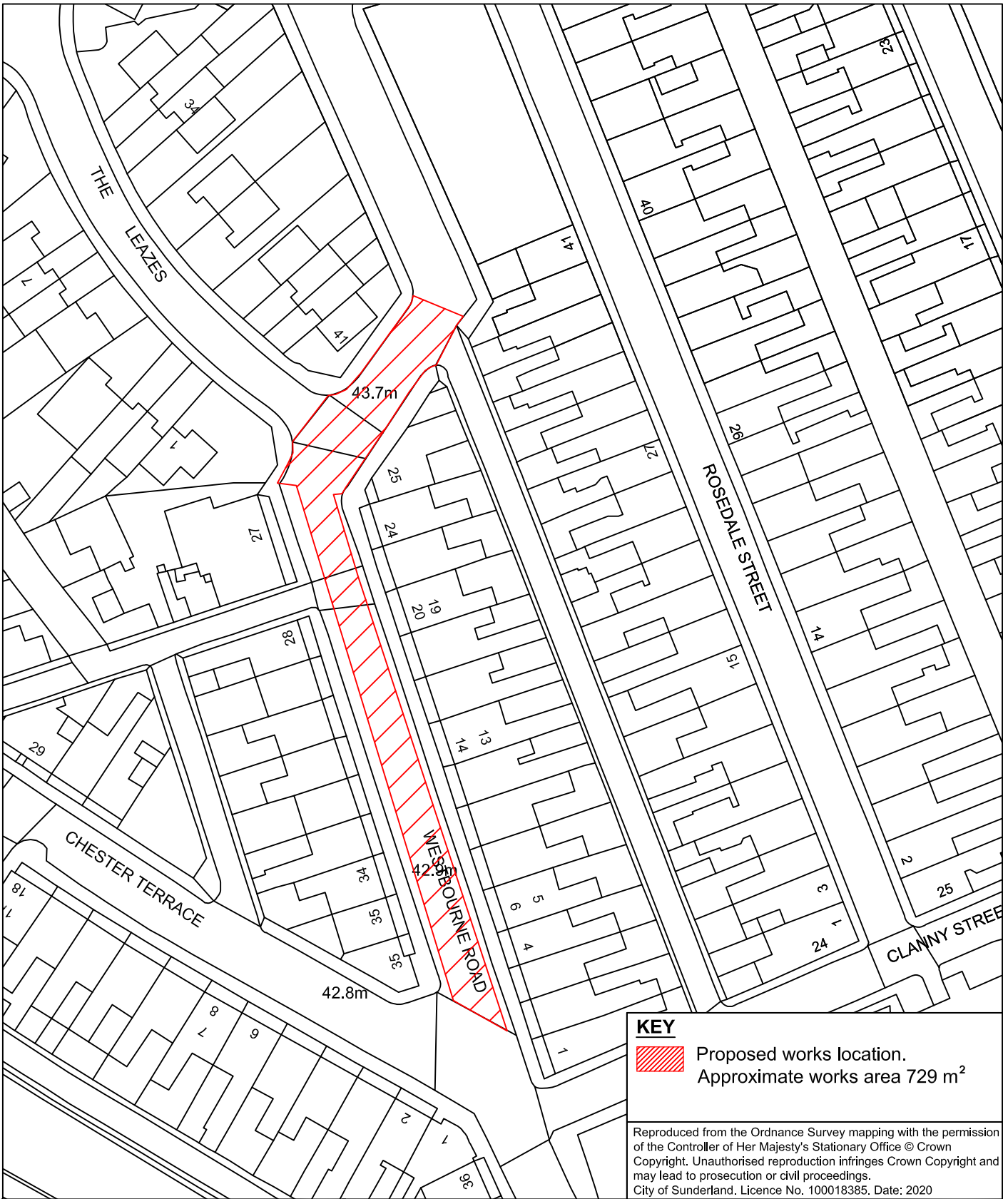
Reproduced from the Ordnance Survey mapping with the permission of the Controller of Her Majesty's Stationary Office © Crown Copyright. Unauthorised reproduction infringes Crown Copyright and may lead to prosecution or civil proceedings.
City of Sunderland. Licence No. 100018385. Date: 2020

Sunderland City Council


Infrastructure, Planning and Transportation,
City Development,
Jack Crawford House,
Commercial Road,
Sunderland
SR2 8QR
Telephone: 0191 520 5555
Web: www.sunderland.gov.uk

PROJECT HIGHWAY MAINTENANCE PROGRAMME 2021/2022 MAINTENANCE SCHEME		
TITLE ST CUTHBERTS TERRACE EAST BACK		WARD MILLFIELD
PROJECT LEADER G. CARR		
DRAWN BY GS	CHECKED BY -	APPROVED BY -
DATE DECEMBER 2020	SCALE 1:1100	SHEET SIZE A4
DRAWING No. 10/HM/202122/074		REVISION 0





KEY

 Proposed works location.
Approximate works area 729 m²

Reproduced from the Ordnance Survey mapping with the permission of the Controller of Her Majesty's Stationary Office © Crown Copyright. Unauthorised reproduction infringes Crown Copyright and may lead to prosecution or civil proceedings.
City of Sunderland. Licence No. 100018385. Date: 2020

Sunderland
City Council

Infrastructure, Planning and Transportation,
City Development,
Jack Crawford House,
Commercial Road,
Sunderland
SR2 8QR
Telephone: 0191 520 5555
Web: www.sunderland.gov.uk

PROJECT
**HIGHWAY MAINTENANCE PROGRAMME 2021/2022
MAINTENANCE SCHEME**

TITLE
WESTBOURNE ROAD

WARD
MILLFIELD

PROJECT LEADER
G. CARR

DRAWN BY
GS

CHECKED BY
-

APPROVED BY
-

DATE
DECEMBER 2020

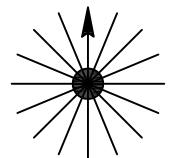
SCALE
1:800

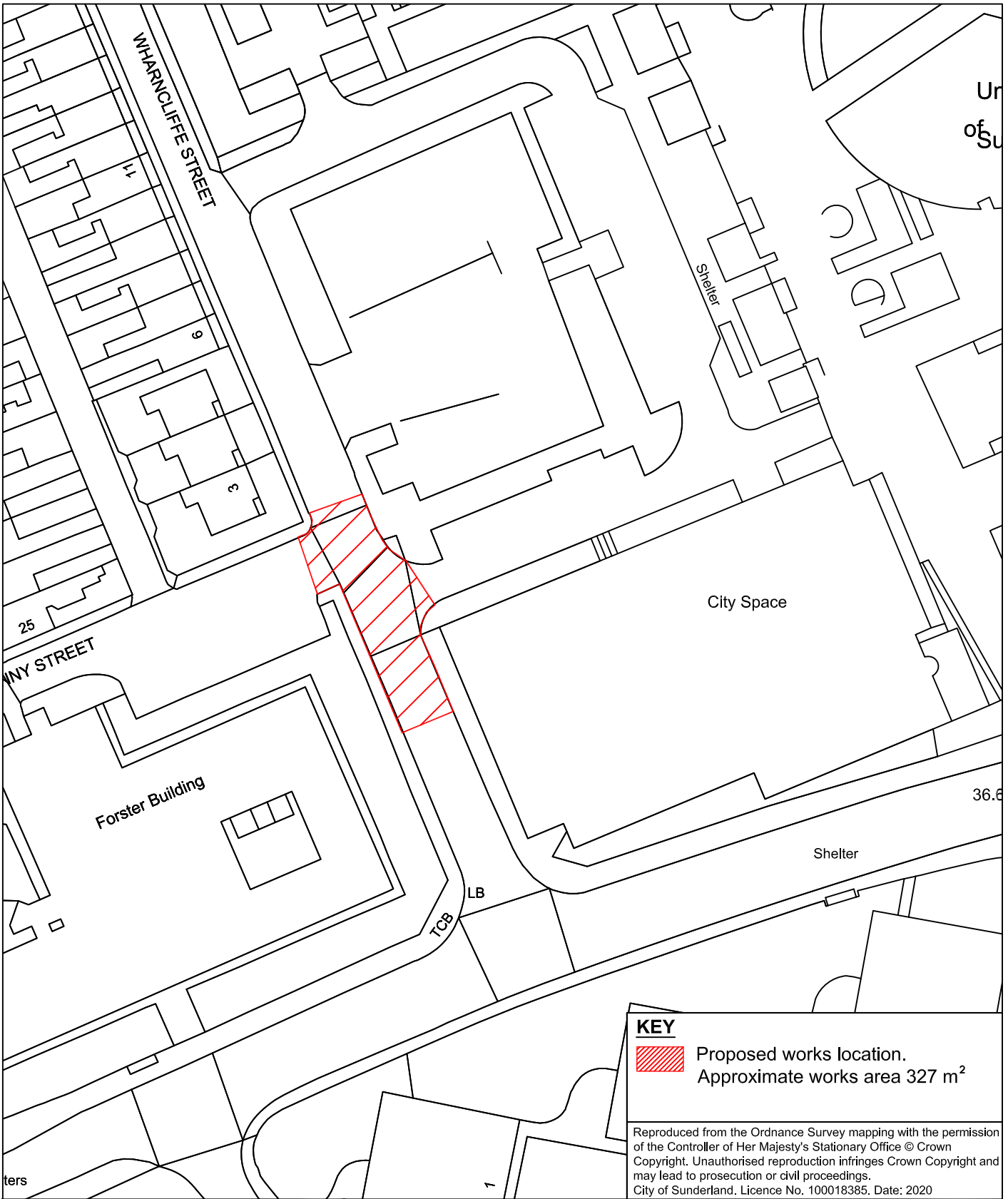
SHEET SIZE
A4

DRAWING No.
10/HM/202122/075

REVISION
0/-

NORTH






Sunderland
 City Council

Infrastructure, Planning and Transportation,
 City Development,
 Jack Crawford House,
 Commercial Road,
 Sunderland
 SR2 8QR
 Telephone: 0191 520 5555
 Web: www.sunderland.gov.uk

PROJECT			HIGHWAY MAINTENANCE PROGRAMME 2021/2022 MAINTENANCE SCHEME		
TITLE		WARD			
WHARNCLIFFE STREET / CLANNY STREET		MILLFIELD			
PROJECT LEADER			NORTH		
G. CARR					
DRAWN BY	CHECKED BY	APPROVED BY			
GS	-	-			
DATE	SCALE	SHEET SIZE			
DECEMBER 2020	1:800	A4			
DRAWING No.		REVISION			
10/HM/202122/076		0/-			



KEY



Proposed works location.
Approximate works area 558m²



Infrastructure, Planning and Transportation,
City Development,
Jack Crawford House,
Commercial Road,
Sunderland
SR2 8QR
Telephone: 0191 520 5555
Web: www.sunderland.gov.uk

Reproduced from the Ordnance Survey mapping with the permission of the Controller of Her Majesty's Stationary Office © Crown Copyright. Unauthorised reproduction infringes Crown Copyright and may lead to prosecution or civil proceedings. City of Sunderland. Licence No. 100018385. Date: 2020

PROJECT

**HIGHWAY MAINTENANCE PROGRAMME 2021/2022
MAINTENANCE SCHEME**

TITLE

BEVAN AVENUE

RYHOPE

PROJECT LEADER

G. CARR

NORTH

DRAWN BY

GS

CHECKED BY

-

APPROVED BY

-

DATE

FEBRUARY 2021

SCALE

1:1200

SHEET SIZE

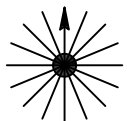
A4

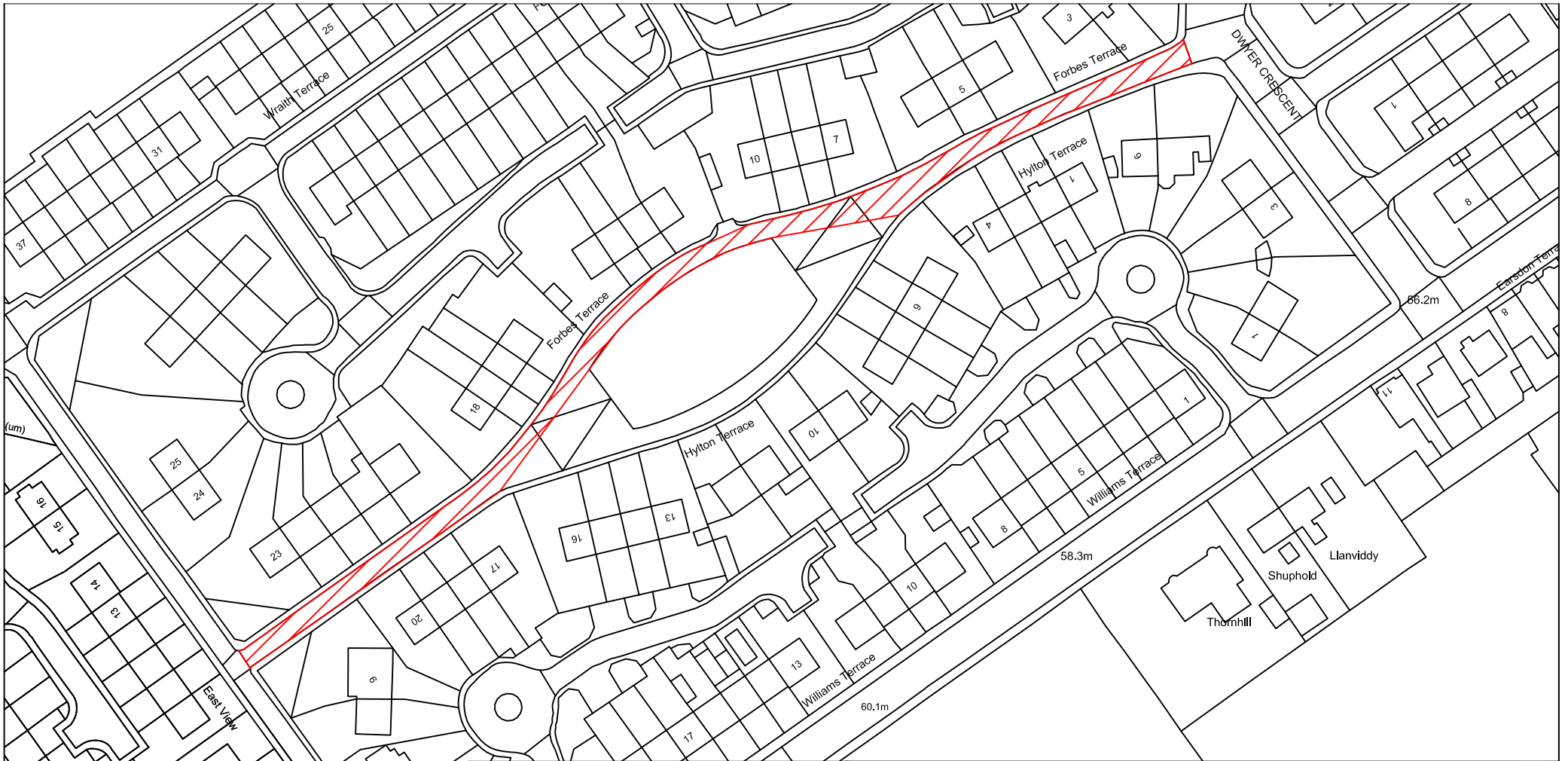
DRAWING No.

10/HM/202122/077


REVISION

0





KEY

 Proposed works location.
Approximate works area 945m²



Infrastructure, Planning and Transportation,
City Development,
Jack Crawford House,
Commercial Road,
Sunderland
SR2 8QR
Telephone: 0191 520 5555
Web: www.sunderland.gov.uk

Reproduced from the Ordnance Survey mapping with the permission of the Controller of Her Majesty's Stationary Office © Crown Copyright. Unauthorised reproduction infringes Crown Copyright and may lead to prosecution or civil proceedings. City of Sunderland. Licence No. 100018385. Date: 2020

PROJECT

**HIGHWAY MAINTENANCE PROGRAMME 2021/2022
MAINTENANCE SCHEME**

TITLE

FORBES TERRACE NORTH

RYHOPE

PROJECT LEADER

G. CARR

NORTH

DRAWN BY

GS

CHECKED BY

-

APPROVED BY

-

DATE

FEBRUARY 2021

SCALE

1:1200

SHEET SIZE

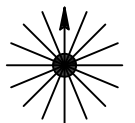
A4

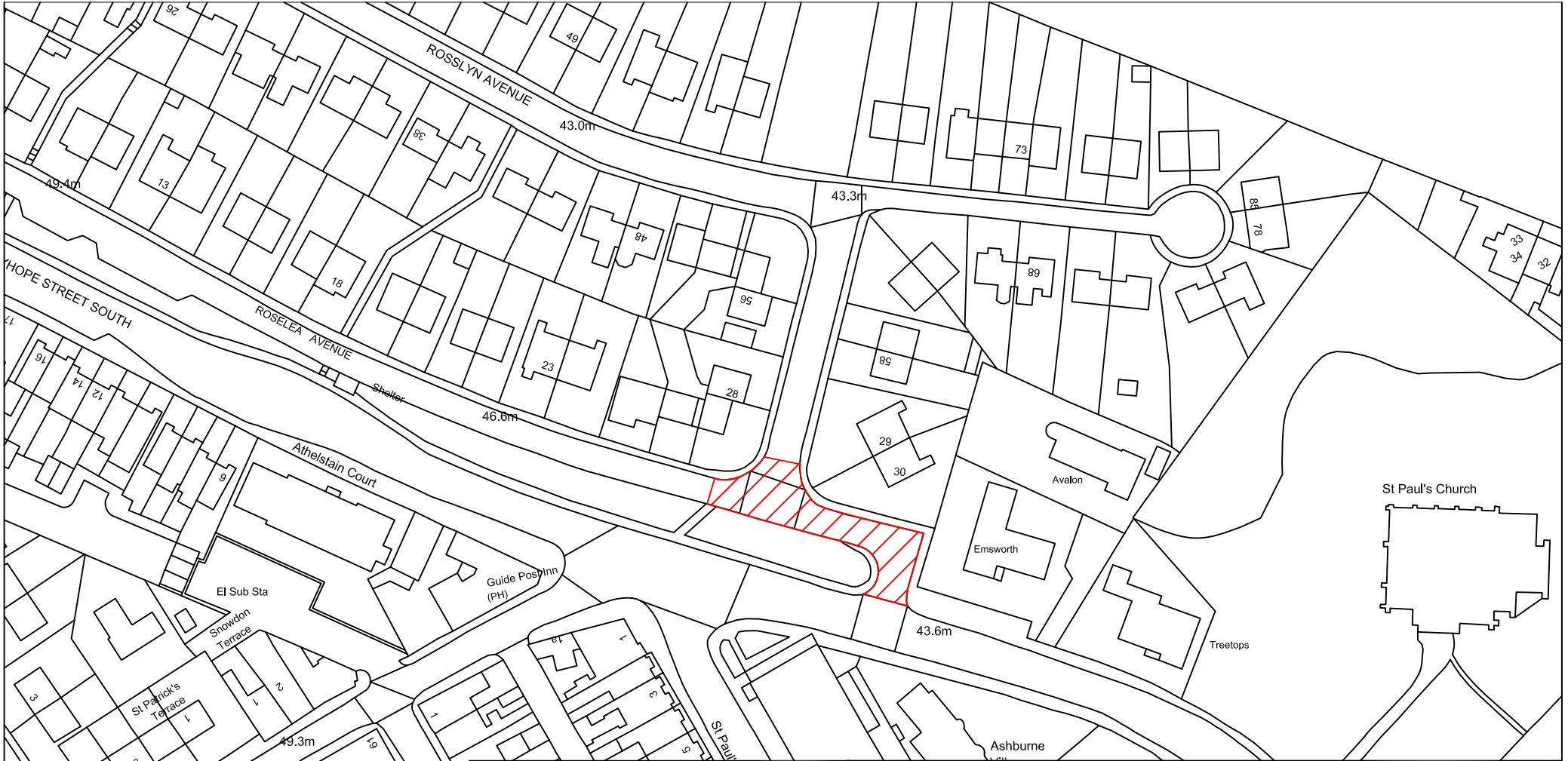
DRAWING No.

10/HM/202122/078


REVISION

0



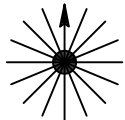


KEY

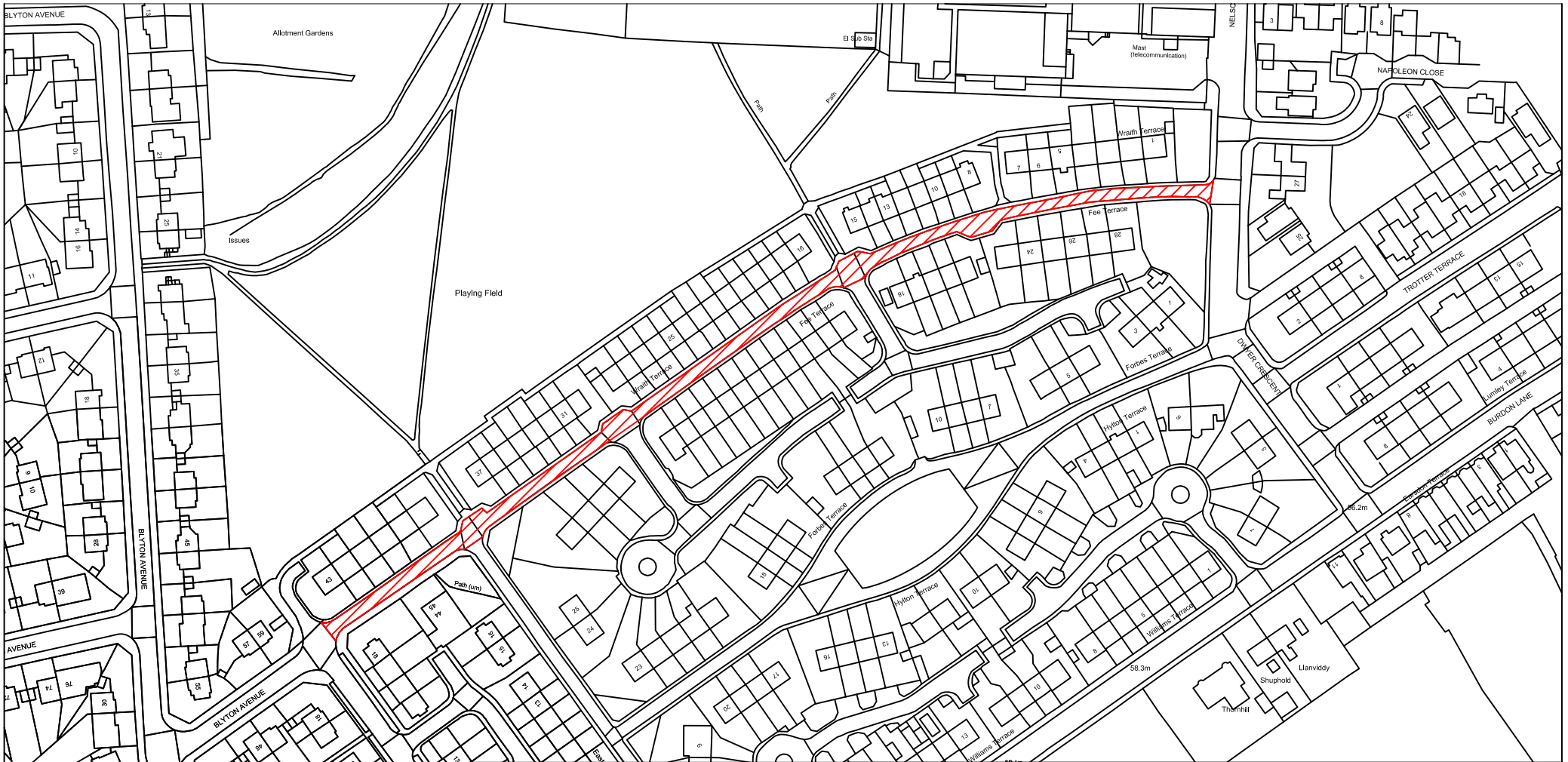
 Proposed works location.
Approximate works area 338m²



Infrastructure, Planning and Transportation,
City Development,
Jack Crawford House,
Commercial Road,
Sunderland
SR2 8QR
Telephone: 0191 520 5555
Web: www.sunderland.gov.uk

PROJECT			HIGHWAY MAINTENANCE PROGRAMME 2021/2022 MAINTENANCE SCHEME		
TITLE			ROSSLEA AVENUE		RYHOPE
PROJECT LEADER			NORTH		
G. CARR					
DRAWN BY	CHECKED BY	APPROVED BY			
GS	-	-			
DATE	SCALE	SHEET SIZE			
FEBRUARY 2021	1:1000	A4	REVISION	0	
DRAWING No.			10/HM/202122/079		

Reproduced from the Ordnance Survey mapping with the permission of the Controller of Her Majesty's Stationary Office © Crown Copyright. Unauthorised reproduction infringes Crown Copyright and may lead to prosecution or civil proceedings. City of Sunderland. Licence No. 100018385. Date: 2020



KEY



Proposed works location.
Approximate works area 1458m²




Infrastructure, Planning and Transportation,
City Development,
Jack Crawford House,
Commercial Road,
Sunderland
SR2 8QR
Telephone: 0191 520 5555
Web: www.sunderland.gov.uk

PROJECT			HIGHWAY MAINTENANCE PROGRAMME 2021/2022 MAINTENANCE SCHEME	
TITLE			WRAITH TERRACE	RYHOPE
PROJECT LEADER			NORTH	
G. CARR				
DRAWN BY	CHECKED BY	APPROVED BY		
GS	-	-		
DATE	SCALE	SHEET SIZE		
FEBRUARY 2021	1:2000	A4	REVISION	
DRAWING No.			0	
10/HM/202122/080				

Reproduced from the Ordnance Survey mapping with the permission of the Controller of Her Majesty's Stationary Office © Crown Copyright. Unauthorised reproduction infringes Crown Copyright and may lead to prosecution or civil proceedings. City of Sunderland. Licence No. 100018385. Date: 2020



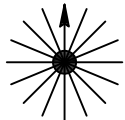
KEY

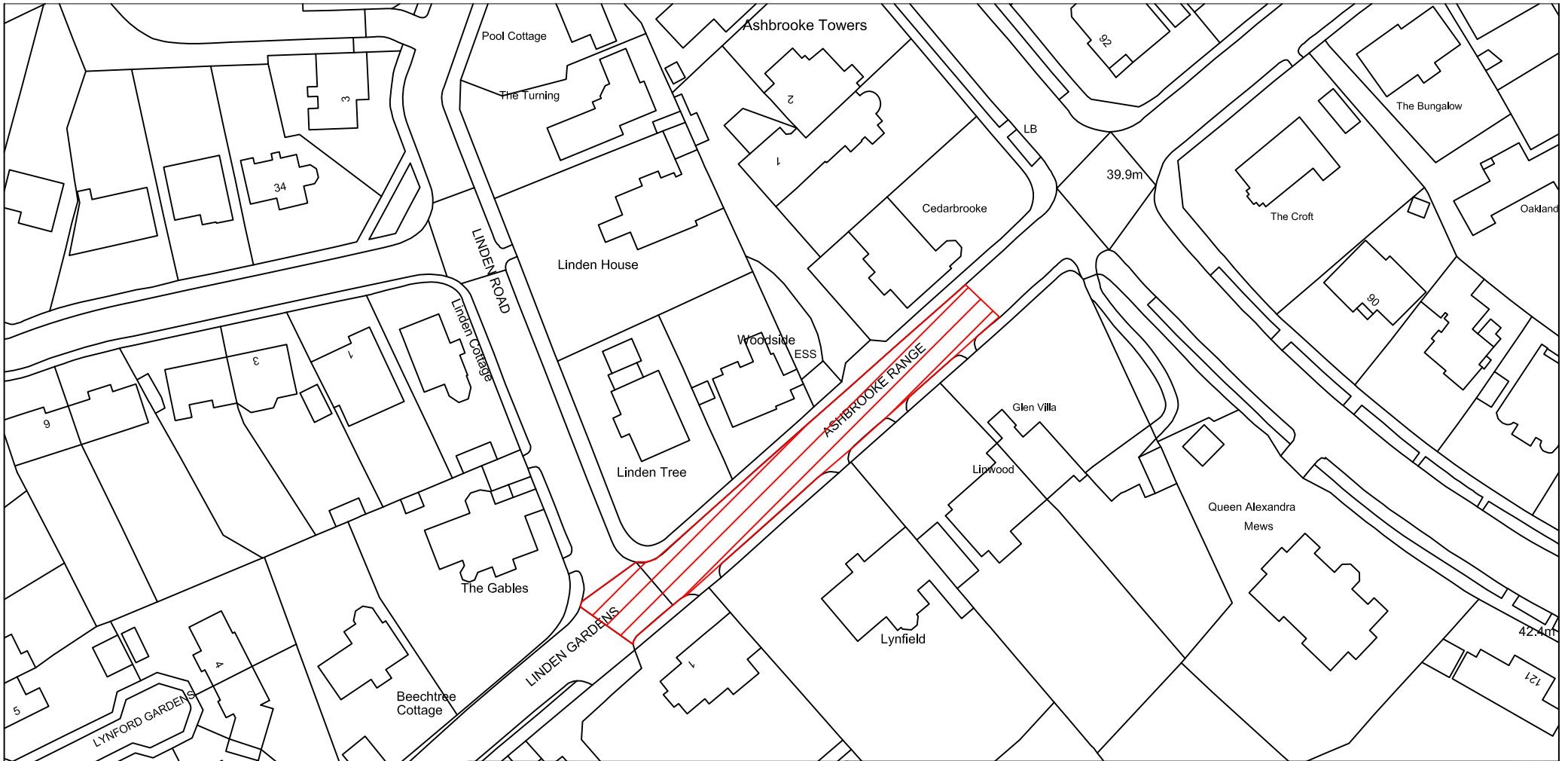
 Proposed works location.
Approximate works area 645m²




Infrastructure, Planning and Transportation,
City Development,
Jack Crawford House,
Commercial Road,
Sunderland
SR2 8QR
Telephone: 0191 520 5555
Web: www.sunderland.gov.uk

Reproduced from the Ordnance Survey mapping with the permission of the Controller of Her Majesty's Stationary Office © Crown Copyright. Unauthorised reproduction infringes Crown Copyright and may lead to prosecution or civil proceedings. City of Sunderland. Licence No. 100018385. Date: 2020

PROJECT			HIGHWAY MAINTENANCE PROGRAMME 2021/2022 MAINTENANCE SCHEME	
TITLE			ASHBROOKE RANGE FOOTWAY	
			ST MICHAELS	
PROJECT LEADER			NORTH	
G. CARR				
DRAWN BY	CHECKED BY	APPROVED BY		
GS	-	-		
DATE	SCALE	SHEET SIZE		
MARCH 2021	1:1000	A4	REVISION	
DRAWING No.			0	
10/HM/202122/081				



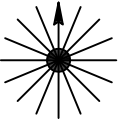
KEY

 Proposed works location.
Approximate works area 858m²




Infrastructure, Planning and Transportation,
City Development,
Jack Crawford House,
Commercial Road,
Sunderland
SR2 8QR
Telephone: 0191 520 5555
Web: www.sunderland.gov.uk

Reproduced from the Ordnance Survey mapping with the permission of the Controller of Her Majesty's Stationary Office © Crown Copyright. Unauthorised reproduction infringes Crown Copyright and may lead to prosecution or civil proceedings. City of Sunderland. Licence No. 100018385. Date: 2020

PROJECT HIGHWAY MAINTENANCE PROGRAMME 2021/2022 MAINTENANCE SCHEME		
TITLE ASHBROOKE RANGE		ST MICHAELS
PROJECT LEADER G. CARR		NORTH 
DRAWN BY GS	CHECKED BY -	
DATE MARCH 2021	SCALE 1:1000	
DRAWING No. 10/HM/202122/082		
APPROVED BY -		SHEET SIZE A4
REVISION 0		



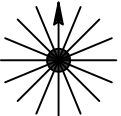
KEY

 Proposed works location.
Approximate works area 589m²




Infrastructure, Planning and Transportation,
City Development,
Jack Crawford House,
Commercial Road,
Sunderland
SR2 8QR
Telephone: 0191 520 5555
Web: www.sunderland.gov.uk

Reproduced from the Ordnance Survey mapping with the permission of the Controller of Her Majesty's Stationary Office © Crown Copyright. Unauthorised reproduction infringes Crown Copyright and may lead to prosecution or civil proceedings. City of Sunderland. Licence No. 100018385. Date: 2020

PROJECT			HIGHWAY MAINTENANCE PROGRAMME 2021/2022 MAINTENANCE SCHEME	
TITLE			BELLE VUE PARK WEST SOUTH BACK	
			ST MICHAELS	
PROJECT LEADER			NORTH	
G. CARR				
DRAWN BY	CHECKED BY	APPROVED BY		
GS	-	-		
DATE	SCALE	SHEET SIZE		
MARCH 2021	1:800	A4		
DRAWING No.			REVISION	
10/HM/202122/083			0	



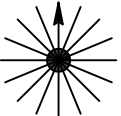
KEY

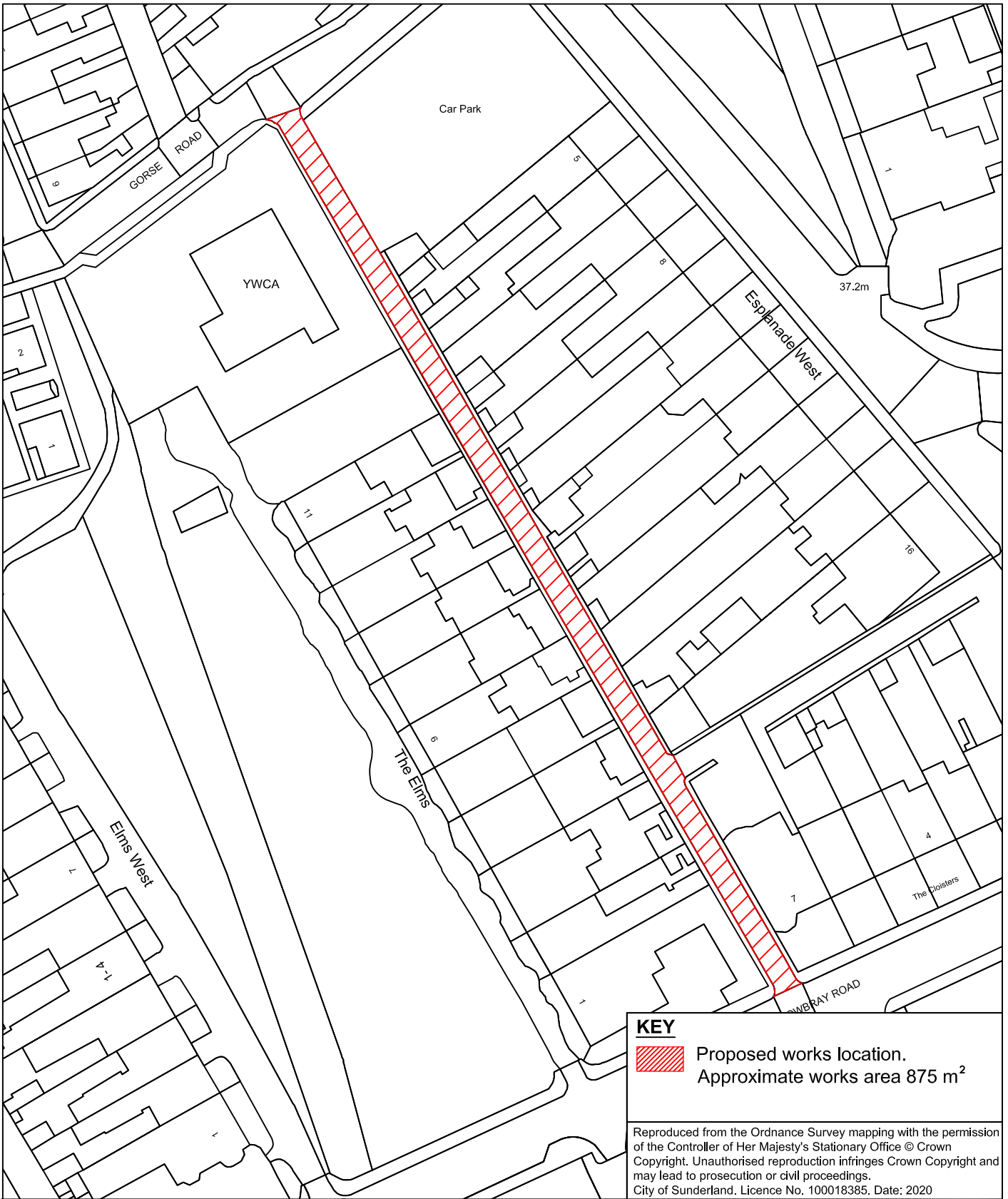
 Proposed works location.
Approximate works area 500m²



Infrastructure, Planning and Transportation,
City Development,
Jack Crawford House,
Commercial Road,
Sunderland
SR2 8QR
Telephone: 0191 520 5555
Web: www.sunderland.gov.uk

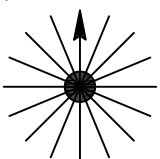
Reproduced from the Ordnance Survey mapping with the permission of the Controller of Her Majesty's Stationary Office © Crown Copyright. Unauthorised reproduction infringes Crown Copyright and may lead to prosecution or civil proceedings. City of Sunderland. Licence No. 100018385. Date: 2020

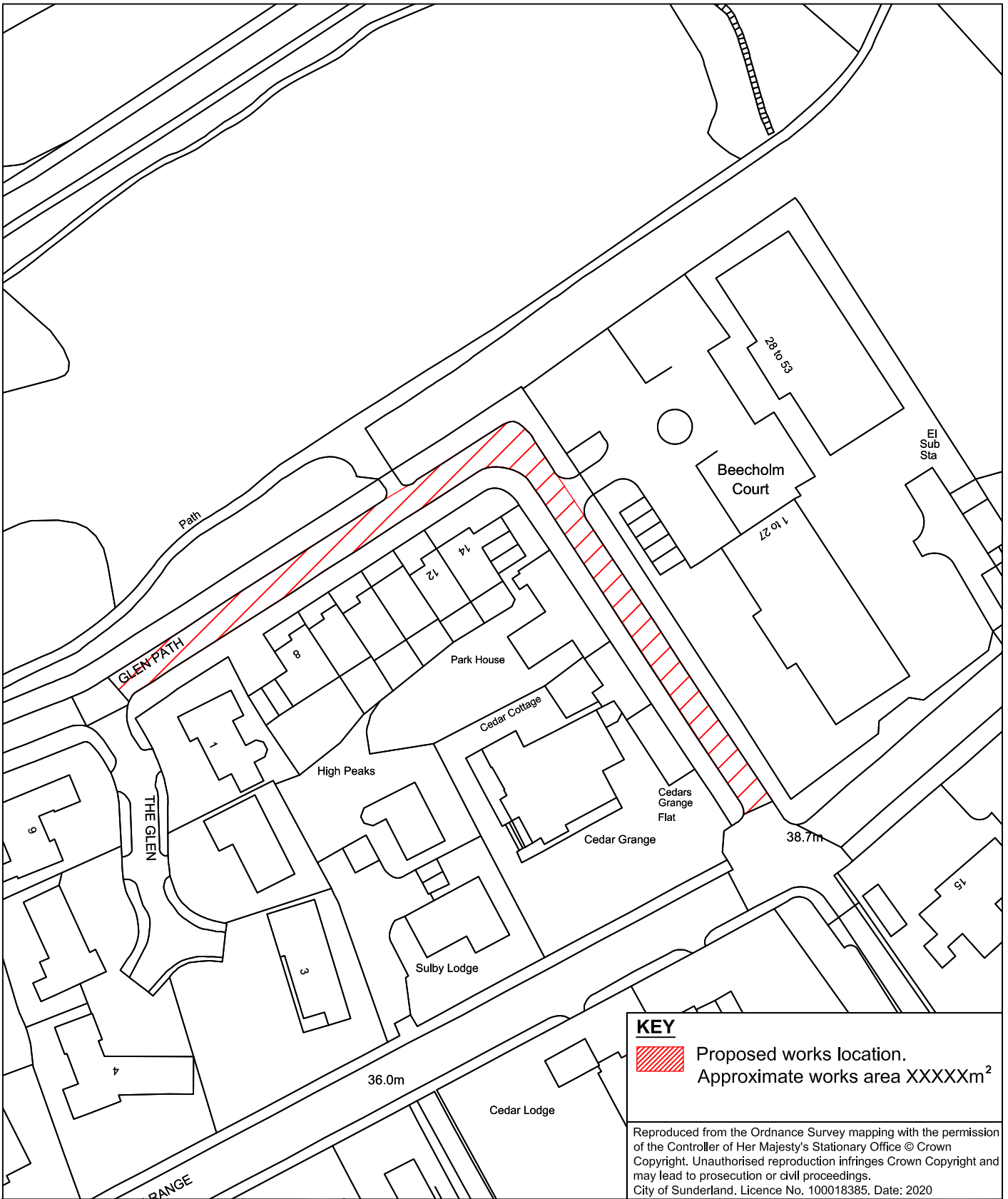
PROJECT			HIGHWAY MAINTENANCE PROGRAMME 2021/2022 MAINTENANCE SCHEME	
TITLE		Ward		
CARLYON STREET		ST MICHAELS		
PROJECT LEADER		APPROVED BY		NORTH 
G. CARR		-		
DRAWN BY	CHECKED BY	APPROVED BY		
GS	-	-		
DATE	SCALE	SHEET SIZE		
FEBRUARY 2021	1:1000	A4		
DRAWING No.		REVISION		
10/HM/202122/084		0		




Sunderland City Council

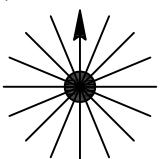
Infrastructure, Planning and Transportation,
City Development,
Jack Crawford House,
Commercial Road,
Sunderland
SR2 8QR
Telephone: 0191 520 5555
Web: www.sunderland.gov.uk

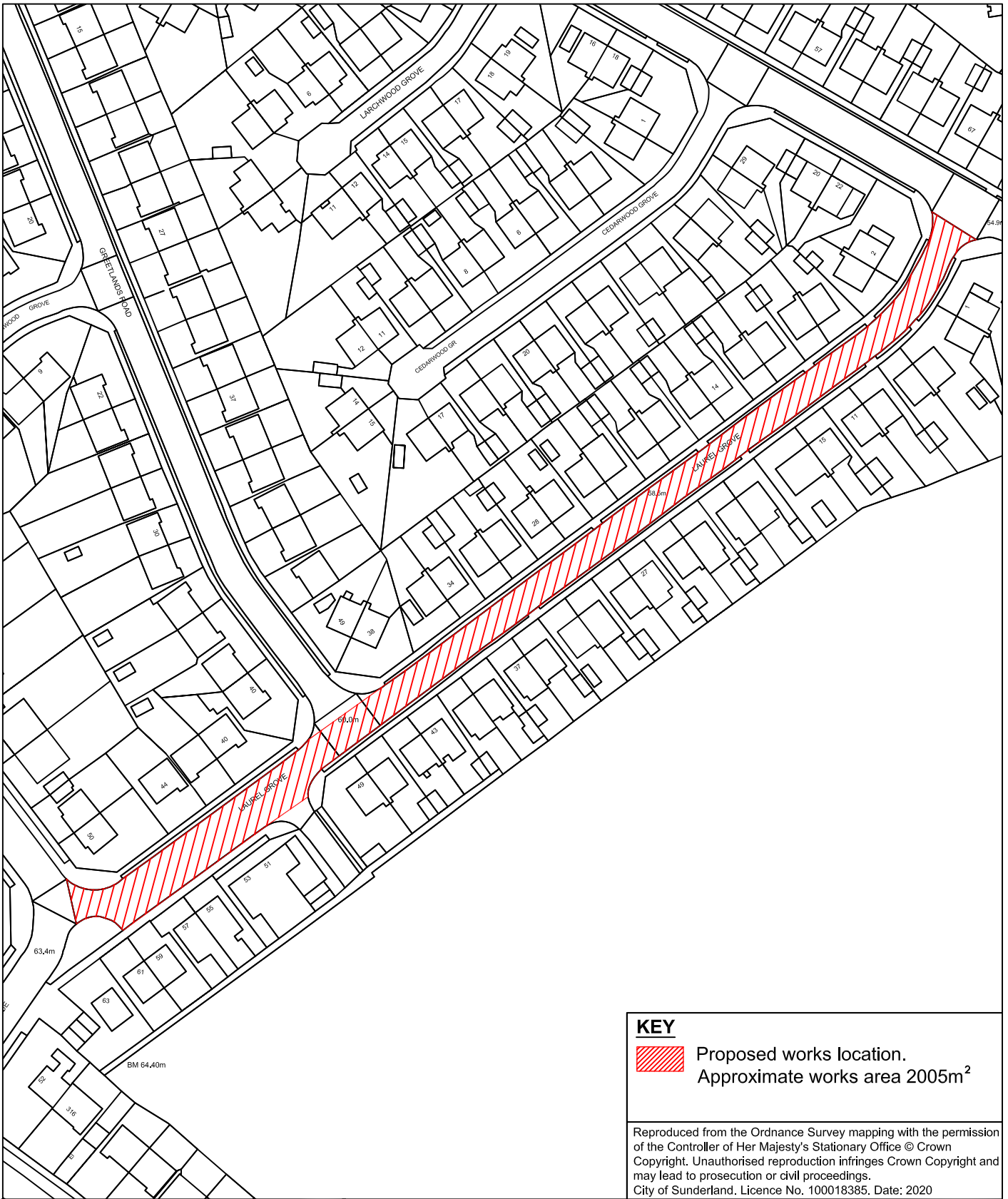
PROJECT			HIGHWAY MAINTENANCE PROGRAMME 2021/2022 MAINTENANCE SCHEME			
TITLE			WARD			
THE ELMS EAST BACK			MILLFIELD			
PROJECT LEADER			NORTH			
G. CARR						
DRAWN BY	CHECKED BY	APPROVED BY				
GS	-	-				
DATE	SCALE	SHEET SIZE				
December 2020	1:800	A4				
DRAWING No.			REVISION			
10/HM/202122/085			0			





Sunderland City Council

Infrastructure, Planning and Transportation,
City Development,
Jack Crawford House,
Commercial Road,
Sunderland
SR2 8QR
Telephone: 0191 520 5555
Web: www.sunderland.gov.uk

PROJECT HIGHWAY MAINTENANCE PROGRAMME 2021/2022 MAINTENANCE SCHEME			
TITLE GLEN PATH		WARD ST MICHAELS	
PROJECT LEADER G. CARR		NORTH 	
DRAWN BY GS	CHECKED BY -		APPROVED BY -
DATE FEBRUARY 2021	SCALE 1:1000		SHEET SIZE A4
DRAWING No. 10/HM/202122/086			REVISION 0/-



KEY

 Proposed works location.
Approximate works area 2005m²

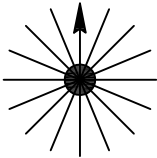
Reproduced from the Ordnance Survey mapping with the permission of the Controller of Her Majesty's Stationary Office © Crown Copyright. Unauthorised reproduction infringes Crown Copyright and may lead to prosecution or civil proceedings.
City of Sunderland. Licence No. 100018385. Date: 2020

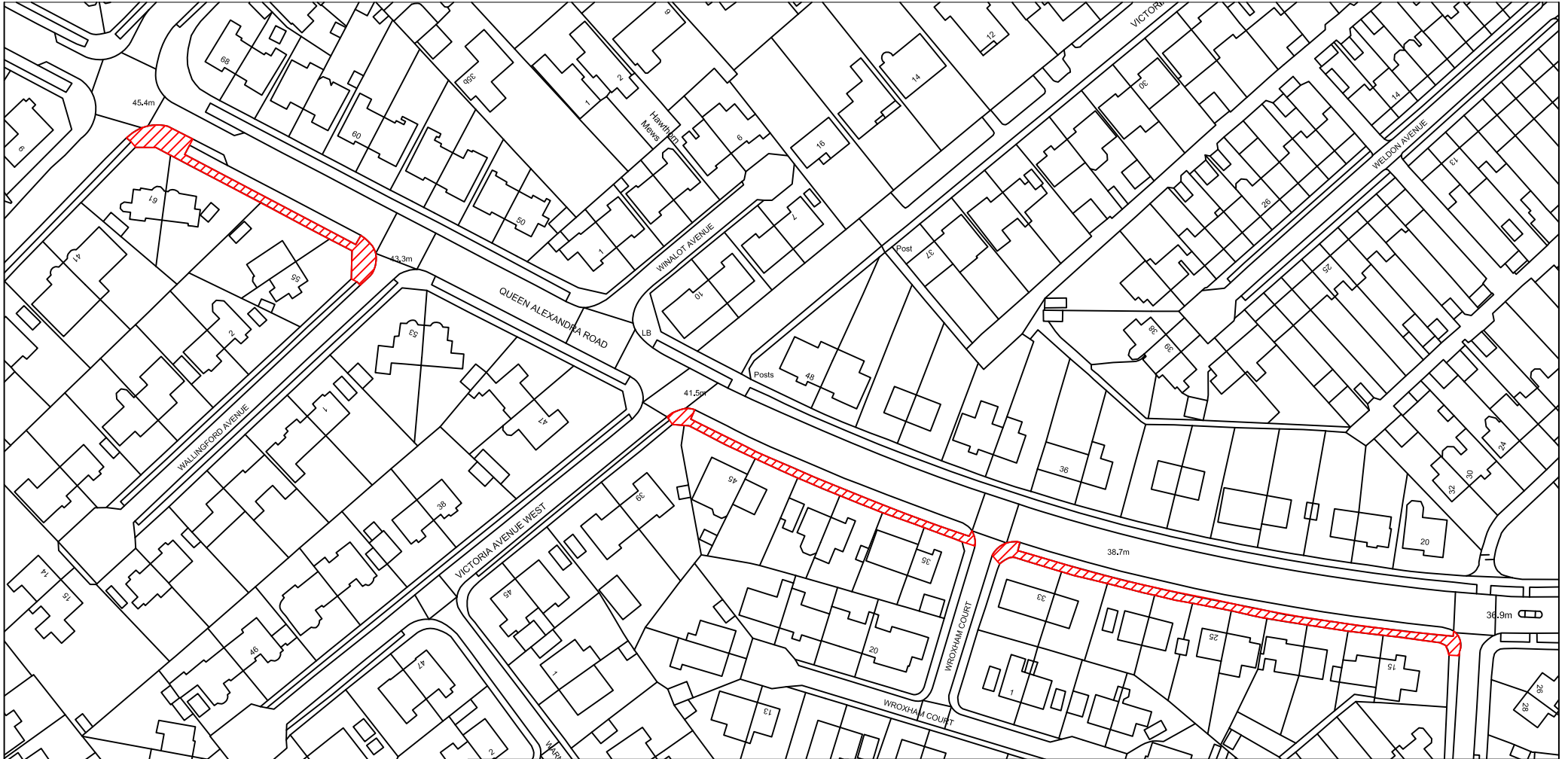
Sunderland City Council

Infrastructure, Planning and Transportation,
City Development,
Jack Crawford House,
Commercial Road,
Sunderland
SR2 8QR
Telephone: 0191 520 5555
Web: www.sunderland.gov.uk


PROJECT HIGHWAY MAINTENANCE PROGRAMME 2021/2022 MAINTENANCE SCHEME		
TITLE LAUREL GROVE, ASHBROOKE		WARD ST MICHAELS
PROJECT LEADER G. CARR		
DRAWN BY J.E.	CHECKED BY -	APPROVED BY -
DATE JAN 2020	SCALE 1:1300	SHEET SIZE A4
DRAWING No. 10/HM/202122/087		REVISION 0

NORTH





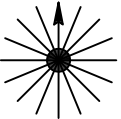
KEY

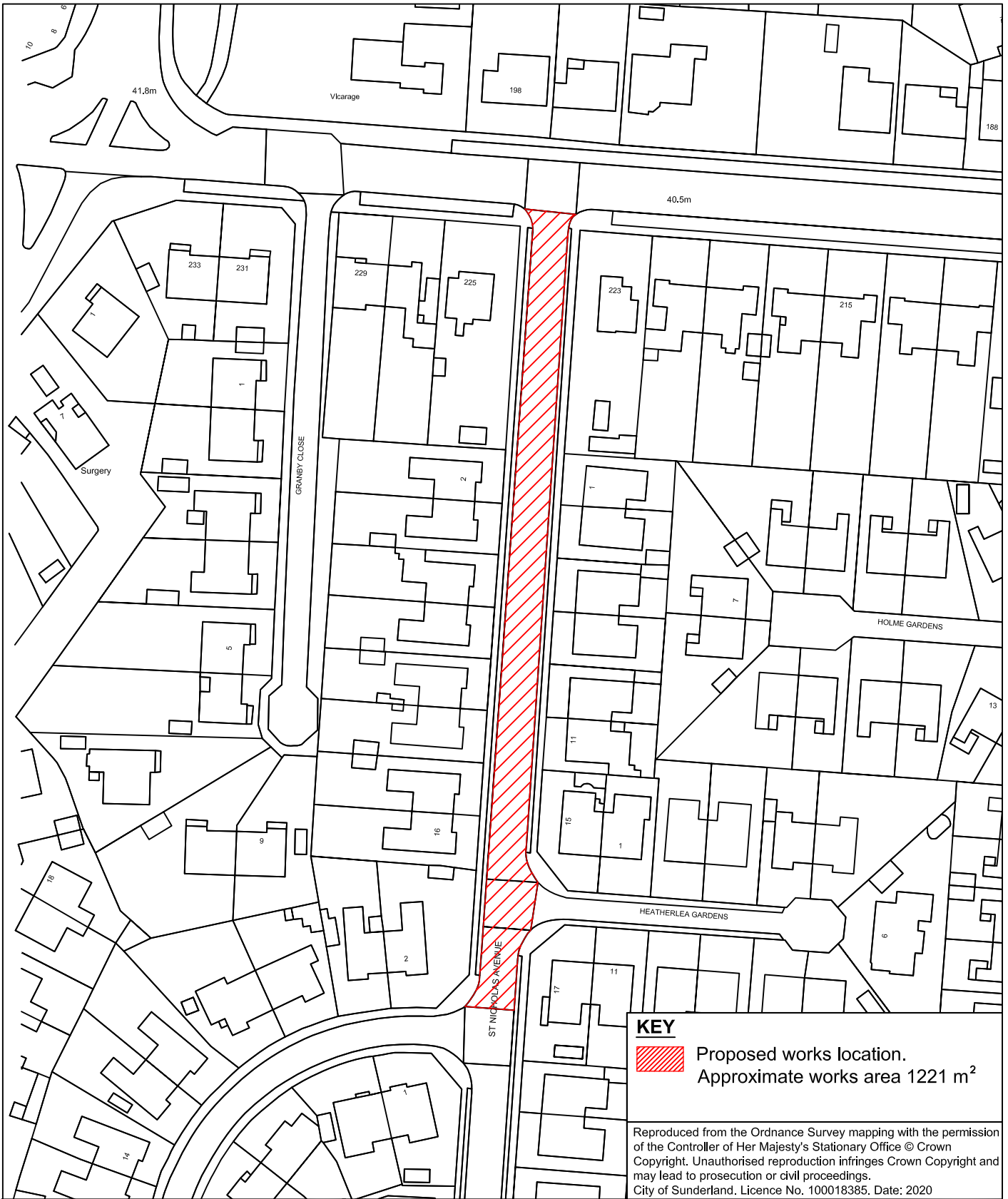
 Proposed works location.
Approximate works area 891 m²




Infrastructure, Planning and Transportation,
City Development,
Jack Crawford House,
Commercial Road,
Sunderland
SR2 8QR
Telephone: 0191 520 5555
Web: www.sunderland.gov.uk

Reproduced from the Ordnance Survey mapping with the permission of the Controller of Her Majesty's Stationary Office © Crown Copyright. Unauthorised reproduction infringes Crown Copyright and may lead to prosecution or civil proceedings. City of Sunderland. Licence No. 100018385. Date: 2020

PROJECT			HIGHWAY MAINTENANCE PROGRAMME 2021/2022 MAINTENANCE SCHEME	
TITLE			Ward	
QUEEN ALEXANDRA ROAD FOOTWAYS			ST MICHAELS	
PROJECT LEADER			NORTH	
G. CARR				
DRAWN BY	CHECKED BY	APPROVED BY		
GS	-	-		
DATE	SCALE	SHEET SIZE		
December 2020	1:1500	A4	REVISION	0
DRAWING No.				
10/HM/202122/089				

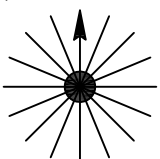


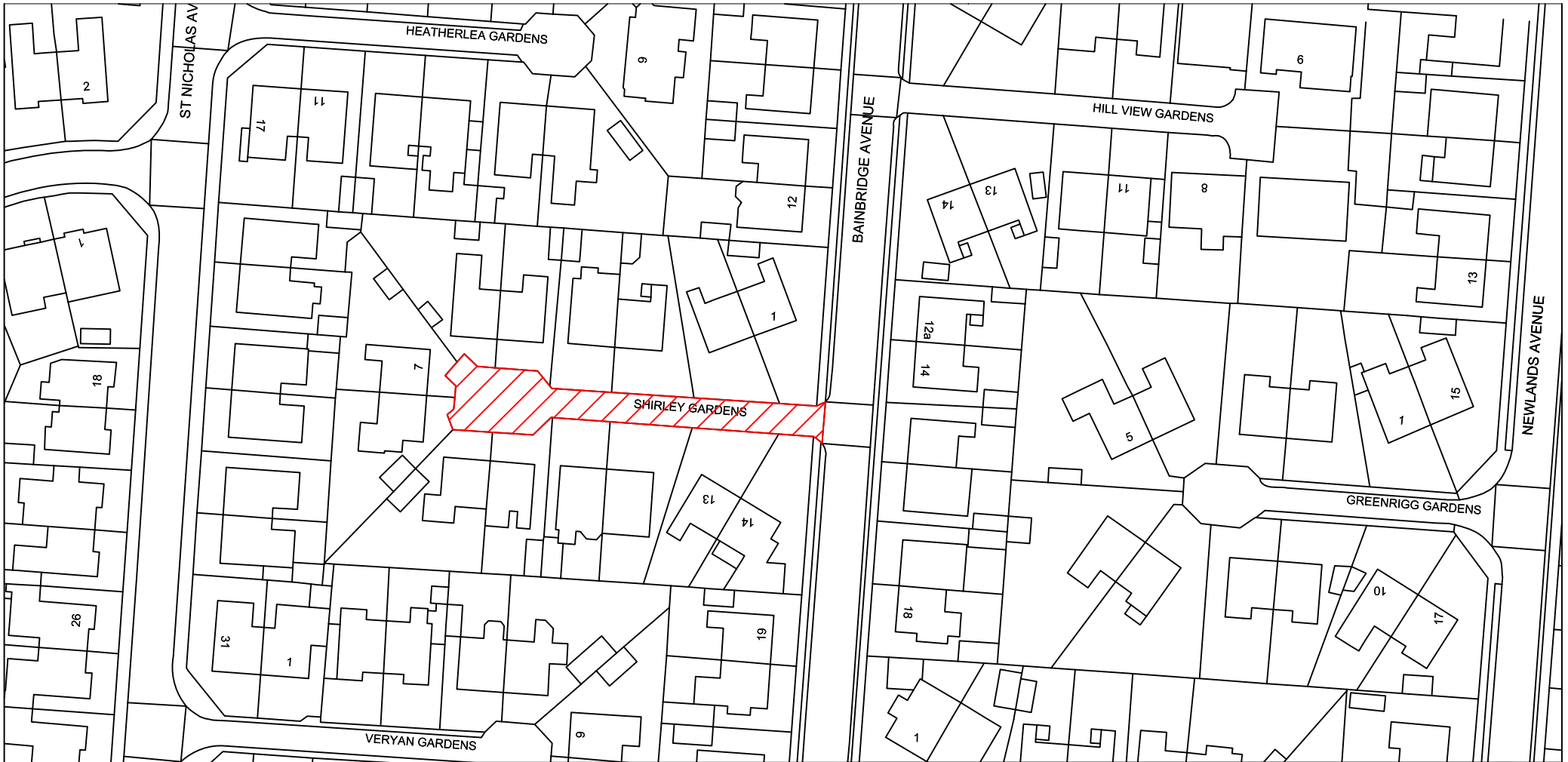
KEY
 Proposed works location.
 Approximate works area 1221 m²

Reproduced from the Ordnance Survey mapping with the permission of the Controller of Her Majesty's Stationary Office © Crown Copyright. Unauthorised reproduction infringes Crown Copyright and may lead to prosecution or civil proceedings.
 City of Sunderland. Licence No. 100018385. Date: 2020

Sunderland City Council

Infrastructure, Planning and Transportation,
 City Development,
 Jack Crawford House,
 Commercial Road,
 Sunderland
 SR2 8QR
 Telephone: 0191 520 5555
 Web: www.sunderland.gov.uk

PROJECT			HIGHWAY MAINTENANCE PROGRAMME 2021/2022 MAINTENANCE SCHEME		
TITLE			WARD		
ST NICHOLAS AVENUE			ST MICHAELS		
PROJECT LEADER			NORTH		
G. CARR					
DRAWN BY	CHECKED BY	APPROVED BY			
GS	-	-			
DATE	SCALE	SHEET SIZE			
December 2020	1:1100	A4			
DRAWING No.		REVISION			
10/HM/202122/090		0			



KEY



Proposed works location.
Approximate works area 444 m²



Infrastructure, Planning and Transportation,
City Development,
Jack Crawford House,
Commercial Road,
Sunderland
SR2 8QR
Telephone: 0191 520 5555
Web: www.sunderland.gov.uk

Reproduced from the Ordnance Survey mapping with the permission of the Controller of Her Majesty's Stationary Office © Crown Copyright. Unauthorised reproduction infringes Crown Copyright and may lead to prosecution or civil proceedings. City of Sunderland. Licence No. 100018385. Date: 2020

PROJECT			HIGHWAY MAINTENANCE PROGRAMME 2021/2022 MAINTENANCE SCHEME		
TITLE		Ward			
SHIRLEY GARDENS		ST MICHAELS			
PROJECT LEADER			NORTH		
G. CARR					
DRAWN BY	CHECKED BY	APPROVED BY			
GS	-	-			
DATE	SCALE	SHEET SIZE			
DECEMBER 2020	1:1000	A4			
DRAWING No.		REVISION			
10/HM/202122/091		0			