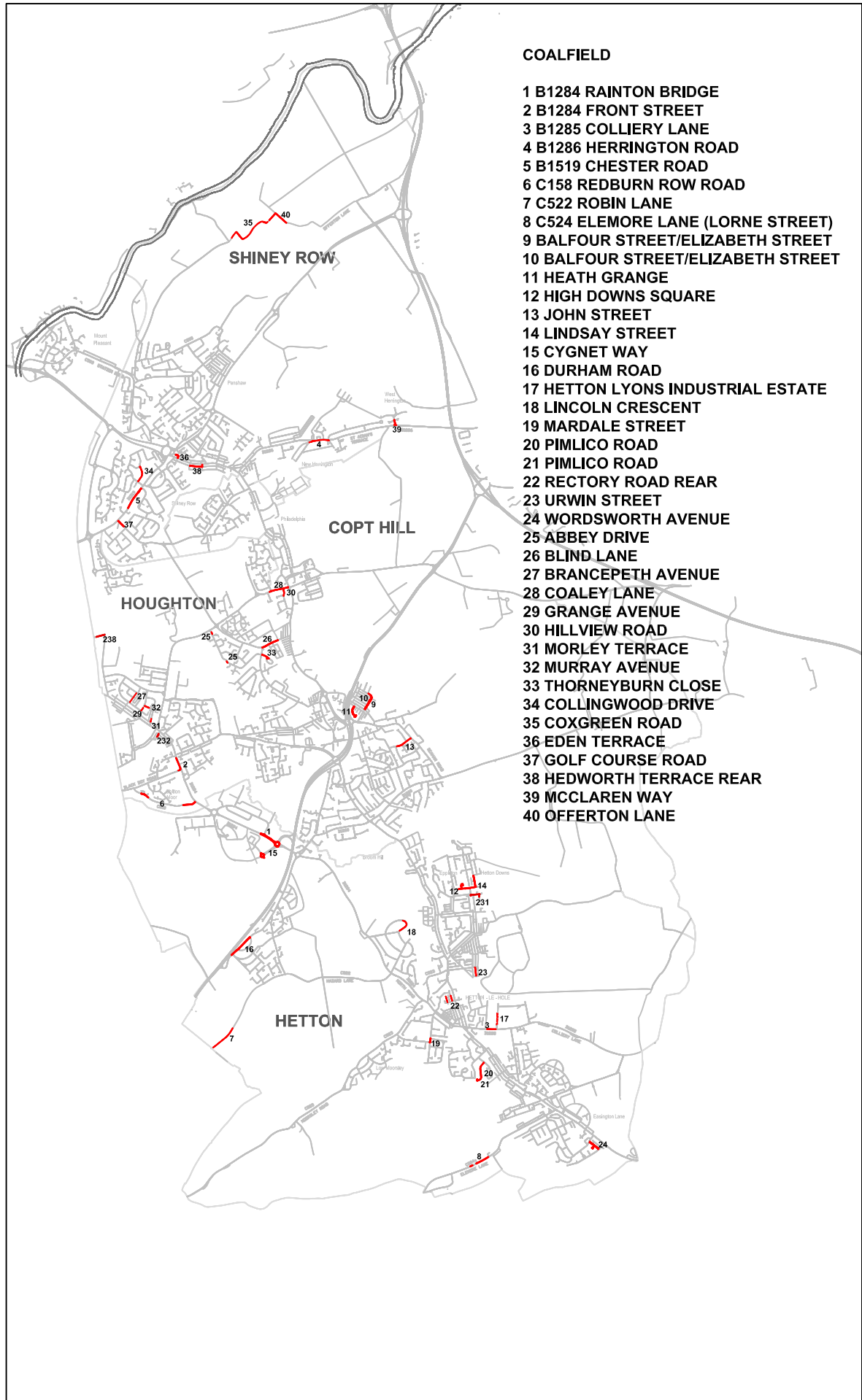
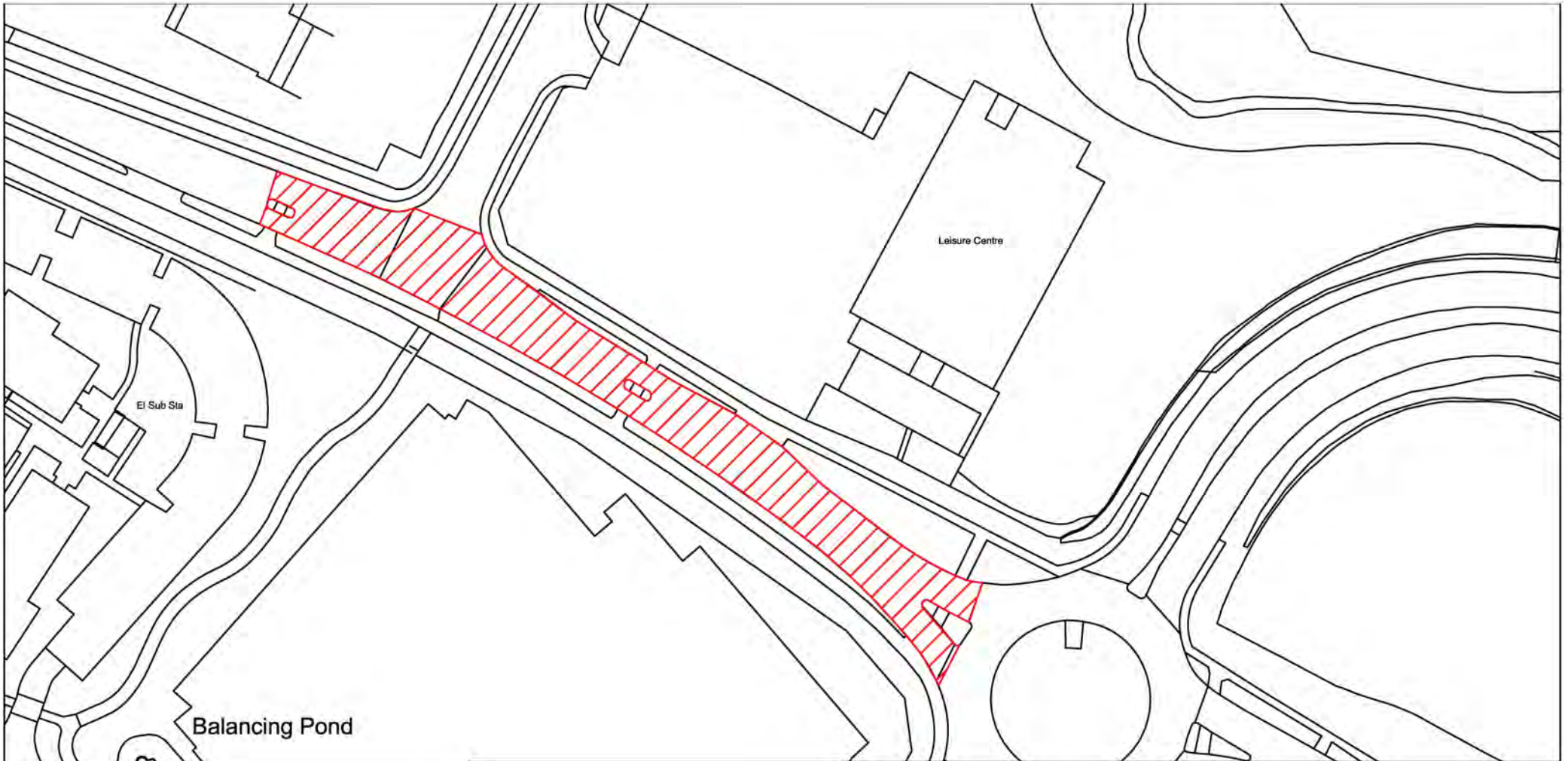



COALFIELD





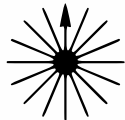
KEY

 Proposed works location.
Approximate works area 2280m²

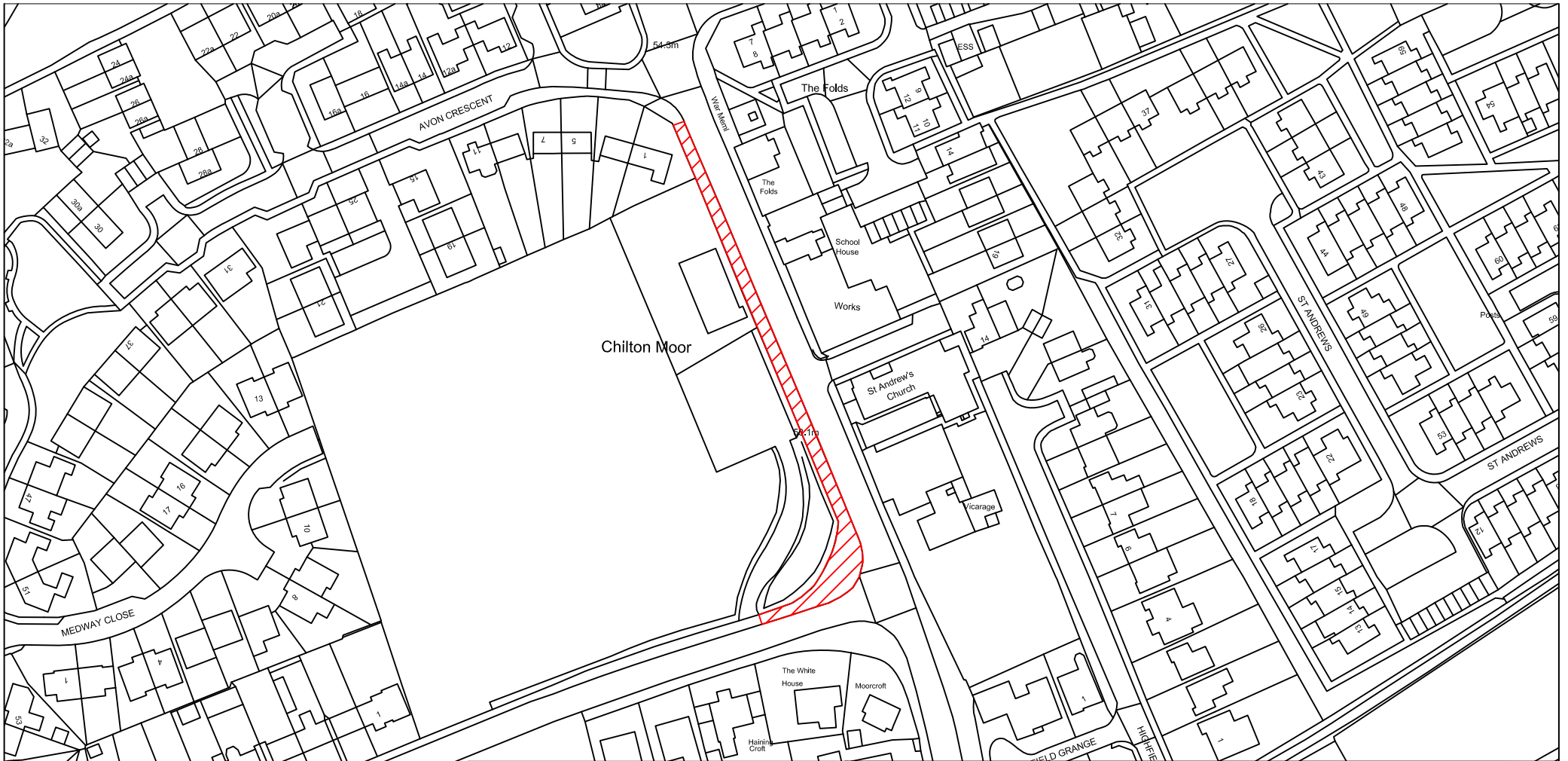


**Sunderland
City Council**

Infrastructure, Planning and Transportation,
City Development,
Jack Crawford House,
Commercial Road,
Sunderland
SR2 8QR
Telephone: 0191 520 5555
Web: www.sunderland.gov.uk

PROJECT			HIGHWAY MAINTENANCE PROGRAMME 2020/2021 MAINTENANCE SCHEME		
TITLE		WARD			
B1284 RAINTON MEADOWS		HETTON			
PROJECT LEADER					NORTH 
G. CARR					
DRAWN BY	CHECKED BY	APPROVED BY			
GS	-	-			
DATE	SCALE	SHEET SIZE			
FEBRUARY 2021	1:1200	A4			
DRAWING No.					REVISION
10/HM/202122/001					0

Reproduced from the Ordnance Survey mapping with the permission of the Controller of Her Majesty's Stationary Office © Crown Copyright. Unauthorised reproduction infringes Crown Copyright and may lead to prosecution or civil proceedings. City of Sunderland. Licence No. 100018385. Date: 2020



KEY



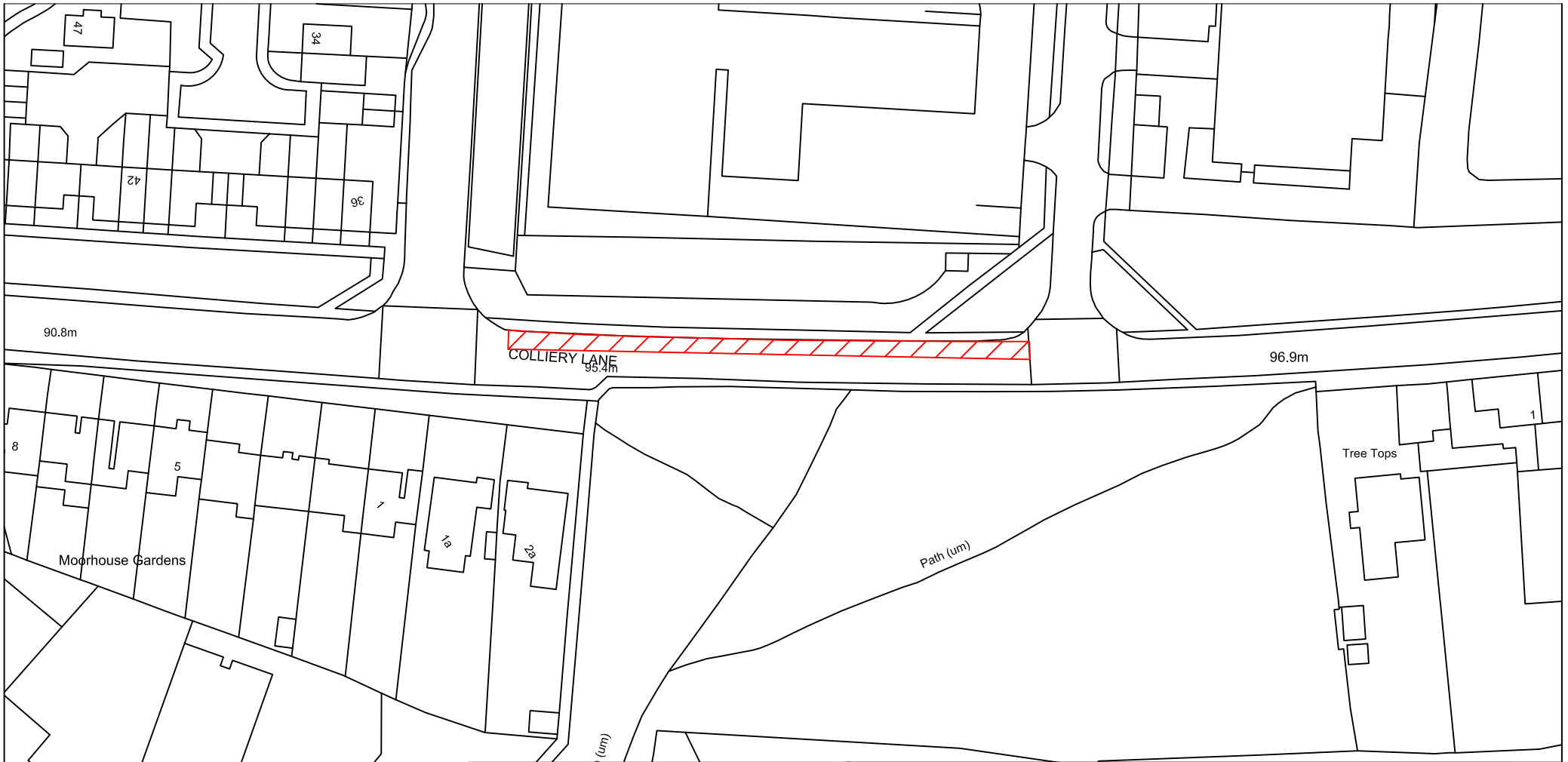
Proposed works location.
Approximate works area 588m²



Infrastructure, Planning and Transportation,
City Development,
Jack Crawford House,
Commercial Road,
Sunderland
SR2 8QR
Telephone: 0191 520 5555
Web: www.sunderland.gov.uk

Reproduced from the Ordnance Survey mapping with the permission of the Controller of Her Majesty's Stationary Office © Crown Copyright. Unauthorised reproduction infringes Crown Copyright and may lead to prosecution or civil proceedings. City of Sunderland. Licence No. 100018385. Date: 2020

PROJECT			HIGHWAY MAINTENANCE PROGRAMME 2021/2022 MAINTENANCE SCHEME		
TITLE		Ward			
FRONT STREET, FENCEHOUSES		HOUGHTON			
PROJECT LEADER			NORTH		
G. CARR					
DRAWN BY	CHECKED BY	APPROVED BY			
GS	-	-			
DATE	SCALE	SHEET SIZE			
FEBRUARY 2021	1:3200	A4			
DRAWING No.			REVISION		
10/HM/202122/002			0/-		



KEY

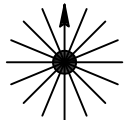


Proposed works location.
Approximate works area 254m²

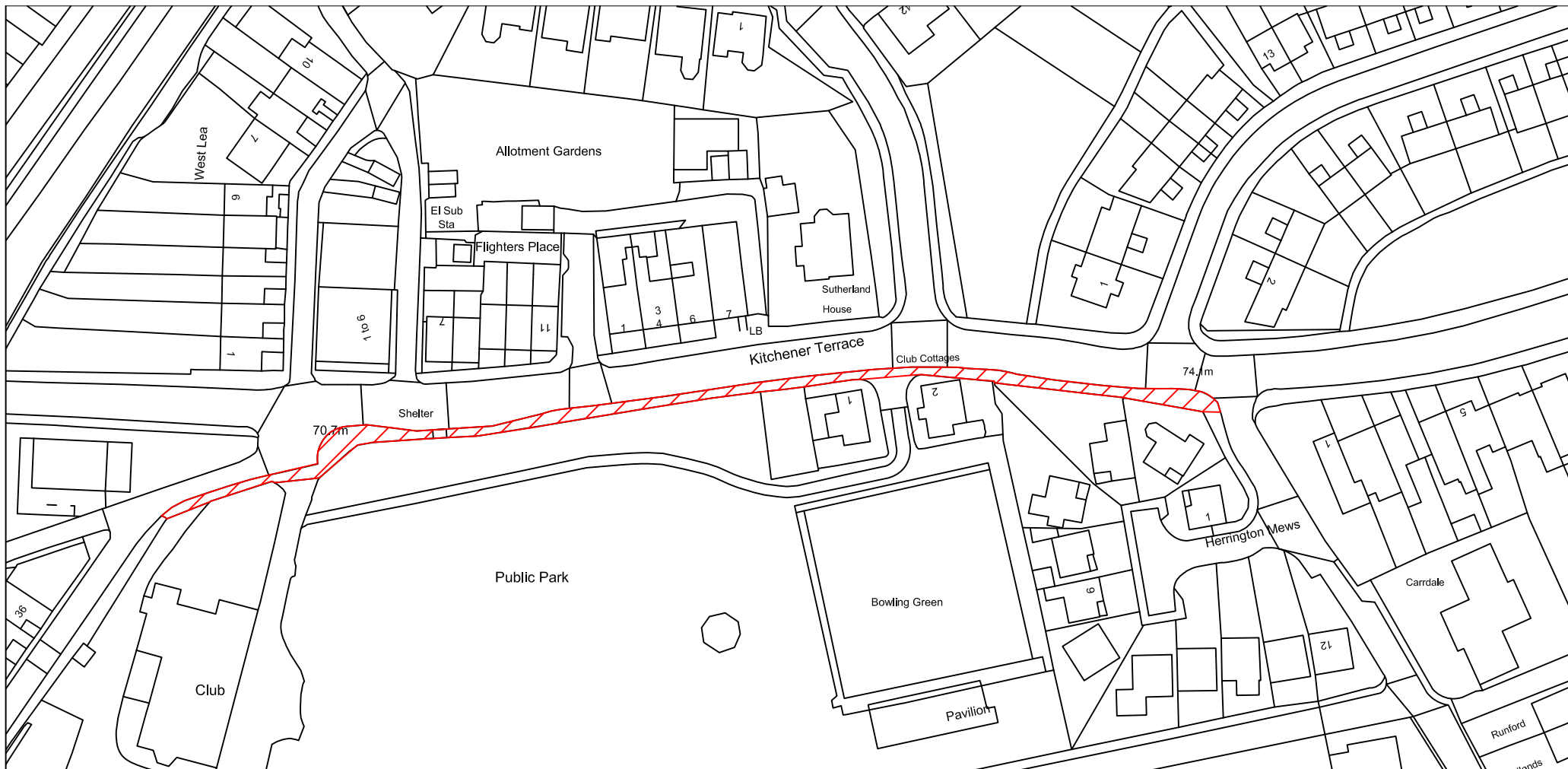


**Sunderland
City Council**

Infrastructure, Planning and Transportation,
City Development,
Jack Crawford House,
Commercial Road,
Sunderland
SR2 8QR
Telephone: 0191 520 5555
Web: www.sunderland.gov.uk

PROJECT HIGHWAY MAINTENANCE PROGRAMME 2020/2021 MAINTENANCE SCHEME		
TITLE Colliery Lane		Ward Hetton
PROJECT LEADER G. CARR		NORTH 
DRAWN BY GS	CHECKED BY -	
DATE FEBRUARY 2021	SCALE 1:2500	
DRAWING No. 10/HM/202122/		
APPROVED BY -		SHEET SIZE A4
REVISION 0/-		

Reproduced from the Ordnance Survey mapping with the permission of the Controller of Her Majesty's Stationary Office © Crown Copyright. Unauthorised reproduction infringes Crown Copyright and may lead to prosecution or civil proceedings. City of Sunderland. Licence No. 100018385. Date: 2020

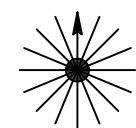


KEY

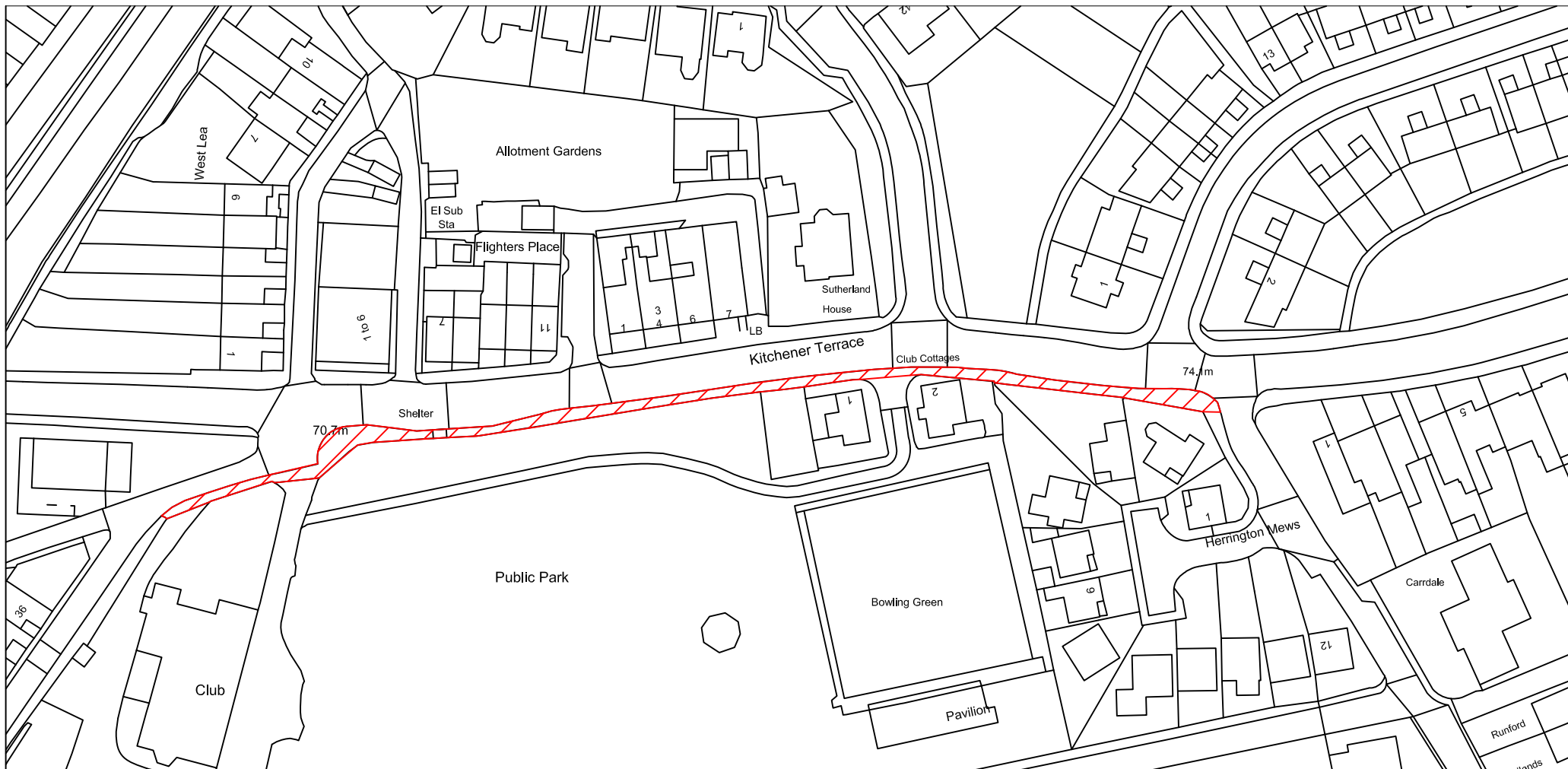
 Proposed works location. 441m²

**Sunderland
City Council**

Infrastructure, Planning and Transportation,
City Development,
Jack Crawford House,
Commercial Road,
Sunderland
SR2 8QR
Telephone: 0191 520 5555
Web: www.sunderland.gov.uk

PROJECT			HIGHWAY MAINTENANCE PROGRAMME 2021/2022 MAINTENANCE SCHEME	
TITLE			B1286 KITCHENER TERRACE	SHINEY ROW
PROJECT LEADER				NORTH 
G. CARR				
DRAWN BY	CHECKED BY	APPROVED BY		
GS	-	-		
DATE	SCALE	SHEET SIZE		
FEBRUARY 2021	1:1100	A4		
DRAWING No.			REVISION	
10/HM/202122/004			0	

Reproduced from the Ordnance Survey mapping with the permission of the Controller of Her Majesty's Stationary Office © Crown Copyright. Unauthorised reproduction infringes Crown Copyright and may lead to prosecution or civil proceedings. City of Sunderland. Licence No. 100018385. Date: 2020



KEY

 Proposed works location. 441m²

**Sunderland
City Council**

Infrastructure, Planning and Transportation,
City Development,
Jack Crawford House,
Commercial Road,
Sunderland
SR2 8QR
Telephone: 0191 520 5555
Web: www.sunderland.gov.uk

PROJECT

**HIGHWAY MAINTENANCE PROGRAMME 2021/2022
MAINTENANCE SCHEME**

TITLE

B1286 KITCHENER TERRACE

SHINEY ROW

PROJECT LEADER

G. CARR

NORTH

DRAWN BY

GS

CHECKED BY

-

APPROVED BY

-

DATE

FEBRUARY 2021

SCALE

1:1100

SHEET SIZE

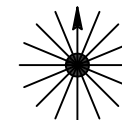
A4

DRAWING No.

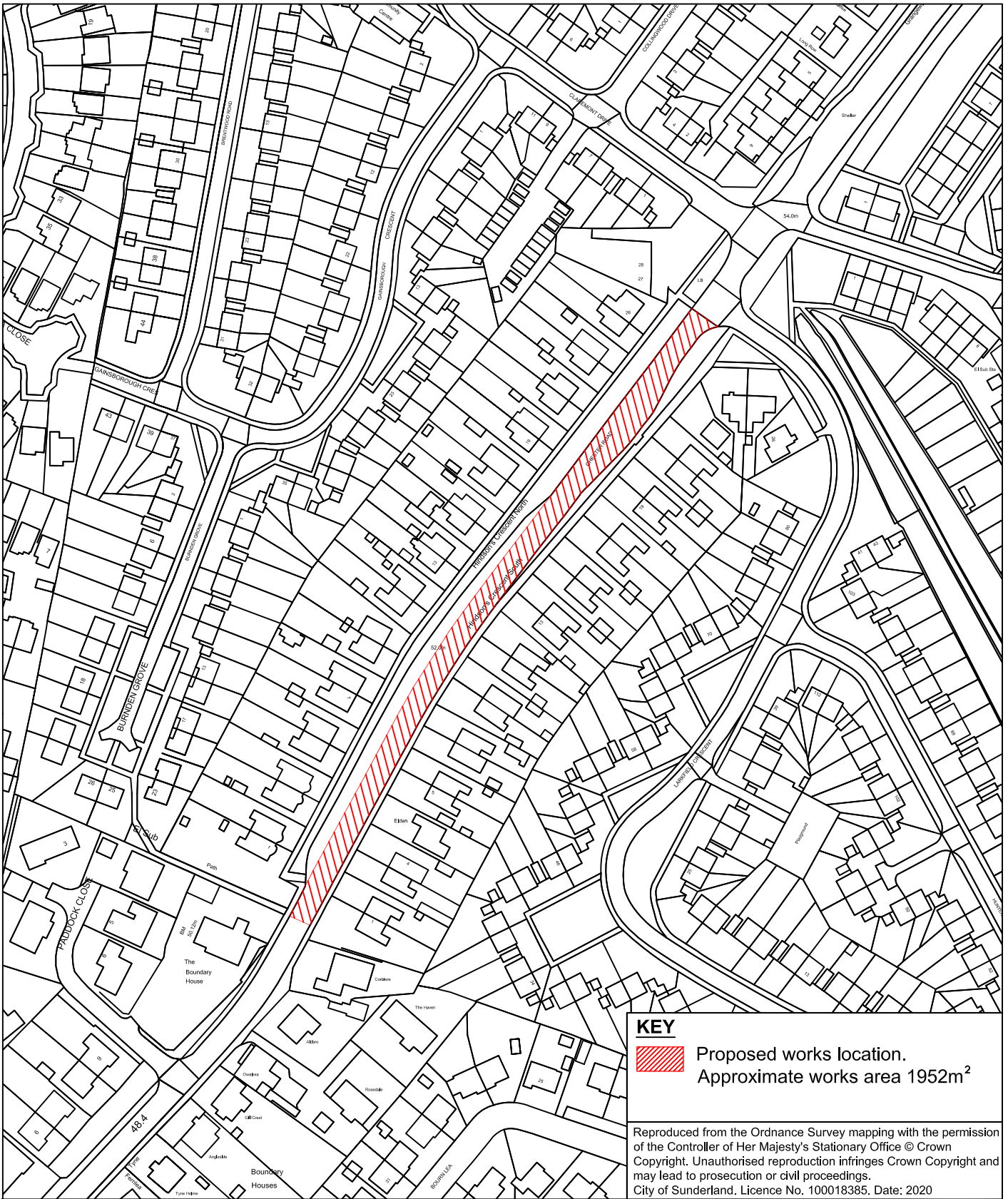
10/HM/202122/


REVISION

0



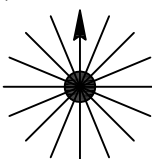
Reproduced from the Ordnance Survey mapping with the permission of the Controller of Her Majesty's Stationary Office © Crown Copyright. Unauthorised reproduction infringes Crown Copyright and may lead to prosecution or civil proceedings. City of Sunderland. Licence No. 100018385. Date: 2020



KEY
 Proposed works location.
 Approximate works area 1952m²


Reproduced from the Ordnance Survey mapping with the permission of the Controller of Her Majesty's Stationary Office © Crown Copyright. Unauthorised reproduction infringes Crown Copyright and may lead to prosecution or civil proceedings.
 City of Sunderland. Licence No. 100018385. Date: 2020


Sunderland City Council
 Infrastructure, Planning and Transportation,
 City Development,
 Jack Crawford House,
 Commercial Road,
 Sunderland
 SR2 8QR
 Telephone: 0191 520 5555
 Web: www.sunderland.gov.uk

PROJECT			HIGHWAY MAINTENANCE PROGRAMME 2021/2022 MAINTENANCE SCHEME		
TITLE			WARD		
CHESTER ROAD			SHINEY ROW		
PROJECT LEADER			NORTH		
G. CARR					
DRAWN BY	CHECKED BY	APPROVED BY			
J.E.	-	-			
DATE	SCALE	SHEET SIZE			
NOV 2018	1:1800	A4			
DRAWING No.		REVISION			
10/HM/202122/005		0			




KEY

 Proposed works location.
Approximate works area 546m²




Infrastructure, Planning and Transportation,
City Development,
Jack Crawford House,
Commercial Road,
Sunderland
SR2 8QR
Telephone: 0191 520 5555
Web: www.sunderland.gov.uk

Reproduced from the Ordnance Survey mapping with the permission of the Controller of Her Majesty's Stationary Office © Crown Copyright. Unauthorised reproduction infringes Crown Copyright and may lead to prosecution or civil proceedings. City of Sunderland. Licence No. 100018385. Date: 2020

PROJECT			HIGHWAY MAINTENANCE PROGRAMME 2021/2022 MAINTENANCE SCHEME	
TITLE		Ward		
REDBURN ROAD		HOUGHTON		
PROJECT LEADER		G. CARR		NORTH 
DRAWN BY	CHECKED BY	APPROVED BY		
GS	-	-		
DATE	SCALE	SHEET SIZE		
January 2021	1:3200	A4		
DRAWING No.		REVISION		
10/HM/202122/006		0		



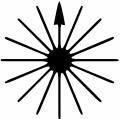
KEY

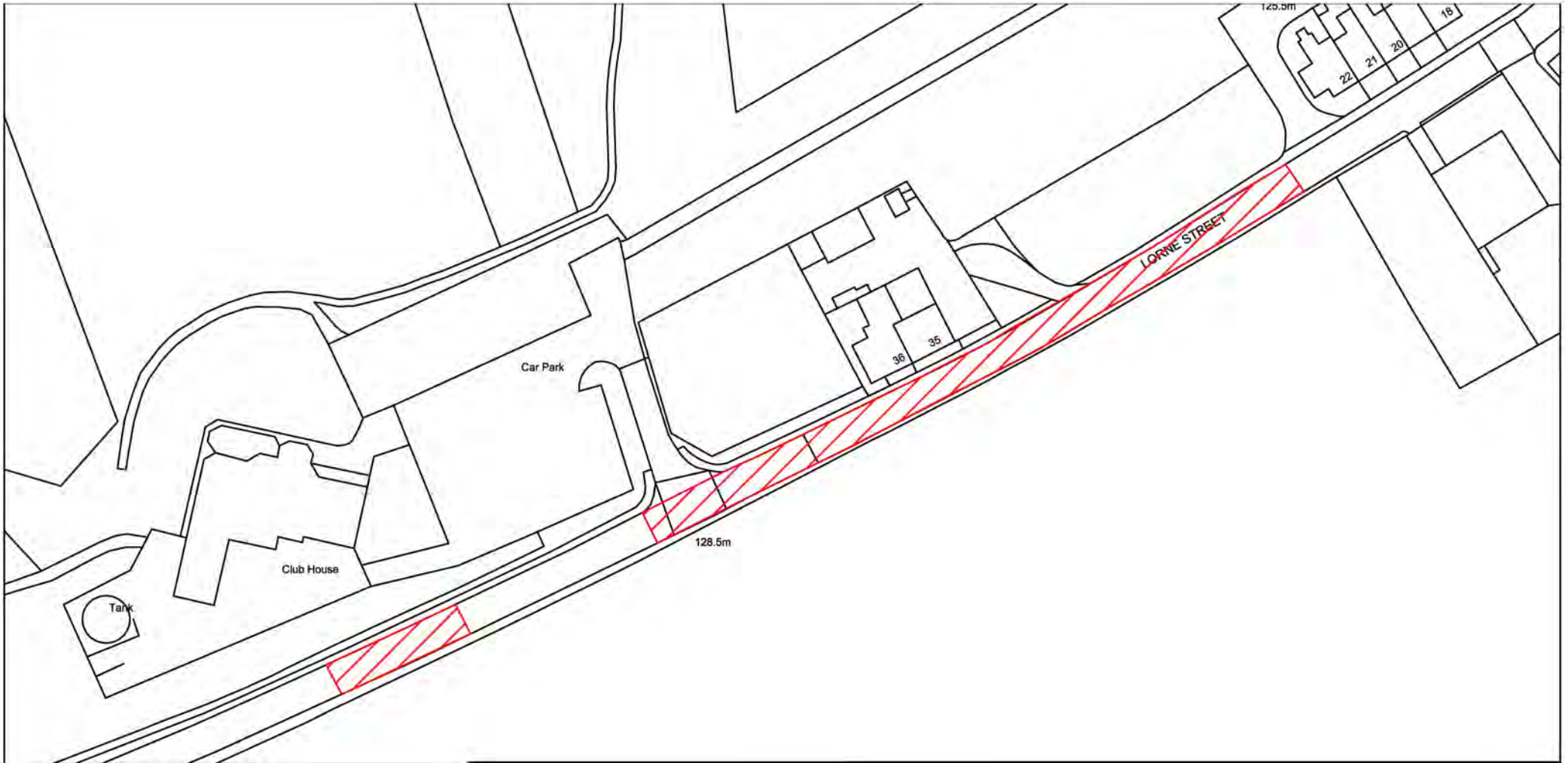
 Proposed works location.
Approximate works area 695m²



Infrastructure, Planning and Transportation,
City Development,
Jack Crawford House,
Commercial Road,
Sunderland
SR2 8QR
Telephone: 0191 520 5555
Web: www.sunderland.gov.uk

Reproduced from the Ordnance Survey mapping with the permission of the Controller of Her Majesty's Stationary Office © Crown Copyright. Unauthorised reproduction infringes Crown Copyright and may lead to prosecution or civil proceedings. City of Sunderland. Licence No. 100018385. Date: 2020

PROJECT			HIGHWAY MAINTENANCE PROGRAMME 2020/2021 MAINTENANCE SCHEME		
TITLE		WARD			
C522 ROBIN LANE		HETTON			
PROJECT LEADER					NORTH 
G. CARR					
DRAWN BY	CHECKED BY	APPROVED BY			
GS	-	-			
DATE	SCALE	SHEET SIZE			
FEBRUARY 2021	1:1200	A4			
DRAWING No.				REVISION	
10/HM/202122/007				0	



KEY



Proposed works location.
Approximate works area 863 m²




Infrastructure, Planning and Transportation,
City Development,
Jack Crawford House,
Commercial Road,
Sunderland
SR2 8QR
Telephone: 0191 520 5555
Web: www.sunderland.gov.uk

Reproduced from the Ordnance Survey mapping with the permission of the Controller of Her Majesty's Stationary Office © Crown Copyright. Unauthorised reproduction infringes Crown Copyright and may lead to prosecution or civil proceedings. City of Sunderland. Licence No. 100018385. Date: 2020

PROJECT			HIGHWAY MAINTENANCE PROGRAMME 2021/2022 MAINTENANCE SCHEME	
TITLE			ELEMORE LANE	HETTON
PROJECT LEADER			NORTH	
G. CARR				
DRAWN BY	CHECKED BY	APPROVED BY		
GS	-	-		
DATE	SCALE	SHEET SIZE		
JANUARY 2021	1:500	A4		
DRAWING No.			REVISION	
10/HM/202122/008			0	




KEY

 Proposed works location.
Approximate works area 1130 m²




Infrastructure, Planning and Transportation,
City Development,
Jack Crawford House,
Commercial Road,
Sunderland
SR2 8QR
Telephone: 0191 520 5555
Web: www.sunderland.gov.uk

Reproduced from the Ordnance Survey mapping with the permission of the Controller of Her Majesty's Stationary Office © Crown Copyright. Unauthorised reproduction infringes Crown Copyright and may lead to prosecution or civil proceedings. City of Sunderland. Licence No. 100018385. Date: 2020

PROJECT			HIGHWAY MAINTENANCE PROGRAMME 2021/2022 MAINTENANCE SCHEME	
TITLE			BALFOUR STREET AND ELIZABETH STREET	COPT HILL
PROJECT LEADER			NORTH	
G. CARR				
DRAWN BY	CHECKED BY	APPROVED BY		
GS	-	-		
DATE	SCALE	SHEET SIZE		
JANUARY 2021	1:1000	A4	REVISION	0
DRAWING No.			10/HM/202122/009	




KEY

 Proposed works location.
Approximate works area 1130 m²




Infrastructure, Planning and Transportation,
City Development,
Jack Crawford House,
Commercial Road,
Sunderland
SR2 8QR
Telephone: 0191 520 5555
Web: www.sunderland.gov.uk

PROJECT			HIGHWAY MAINTENANCE PROGRAMME 2021/2022 MAINTENANCE SCHEME	
TITLE			BALFOUR STREET AND ELIZABETH STREET FOOTWAYS	COPT HILL
PROJECT LEADER			NORTH	
G. CARR				
DRAWN BY	CHECKED BY	APPROVED BY		
GS	-	-		
DATE	SCALE	SHEET SIZE		
JANUARY 2021	1:1500	A4	REVISION	0
DRAWING No.			10/HM/202122/010	

Reproduced from the Ordnance Survey mapping with the permission of the Controller of Her Majesty's Stationary Office © Crown Copyright. Unauthorised reproduction infringes Crown Copyright and may lead to prosecution or civil proceedings. City of Sunderland. Licence No. 100018385. Date: 2020




KEY

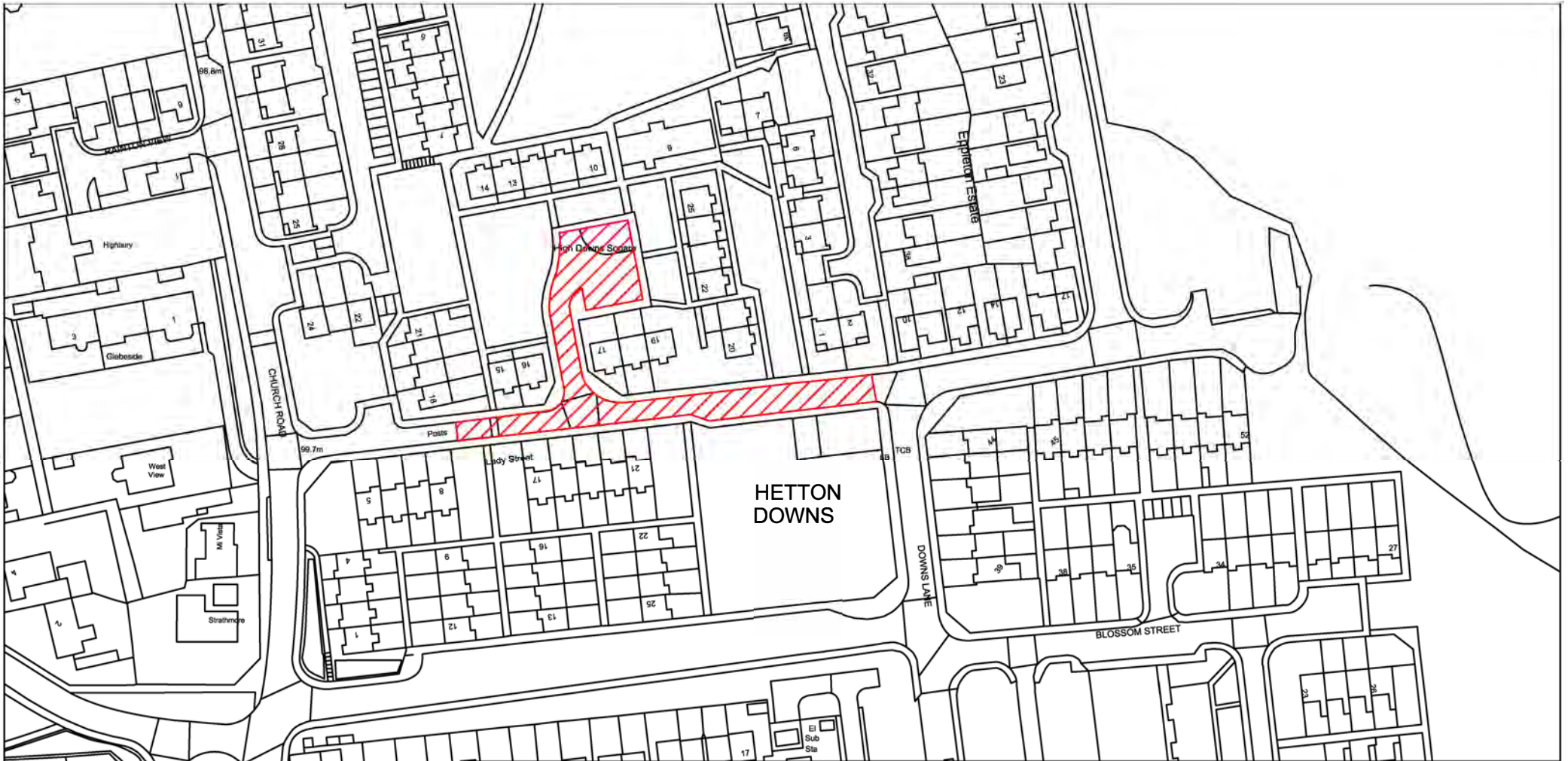
 Proposed works location.
Approximate works area 515 m²



Infrastructure, Planning and Transportation,
City Development,
Jack Crawford House,
Commercial Road,
Sunderland
SR2 8QR
Telephone: 0191 520 5555
Web: www.sunderland.gov.uk

Reproduced from the Ordnance Survey mapping with the permission of the Controller of Her Majesty's Stationary Office © Crown Copyright. Unauthorised reproduction infringes Crown Copyright and may lead to prosecution or civil proceedings. City of Sunderland. Licence No. 100018385. Date: 2020

PROJECT			HIGHWAY MAINTENANCE PROGRAMME 2021/2022 MAINTENANCE SCHEME	
TITLE			HEATHGRANGE	COPT HILL
PROJECT LEADER			NORTH	
G. CARR				
DRAWN BY	CHECKED BY	APPROVED BY		
GS	-	-		
DATE	SCALE	SHEET SIZE		
JANUARY 2021	1:1000	A4	REVISION	0
DRAWING No.			10/HM/202122/011	



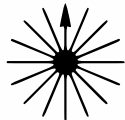
KEY



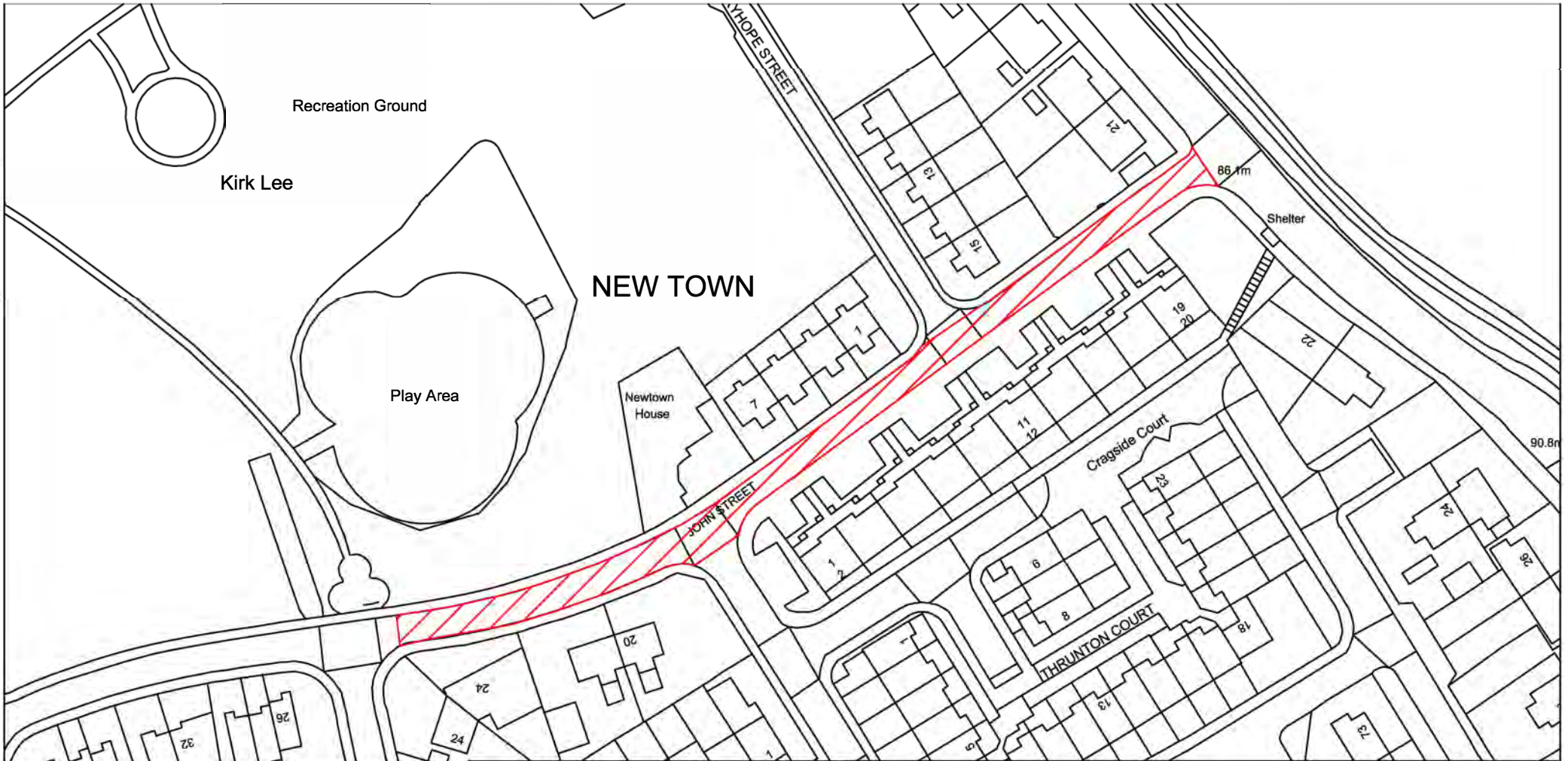
Proposed works location.
Approximate works area 1261m²


Sunderland
 City Council


Infrastructure, Planning and Transportation,
 City Development,
 Jack Crawford House,
 Commercial Road,
 Sunderland
 SR2 8QR
 Telephone: 0191 520 5555
 Web: www.sunderland.gov.uk

PROJECT			HIGHWAY MAINTENANCE PROGRAMME 2021/2022 MAINTENANCE SCHEME	
TITLE			HIGH DOWNS SQUARE	COPT HILL
PROJECT LEADER			NORTH	
G. CARR				
DRAWN BY	CHECKED BY	APPROVED BY		
GS	-	-		
DATE	SCALE	SHEET SIZE		
JANUARY 2021	1:1500	A4	REVISION	0
DRAWING No.			10/HM/202122/012	

Reproduced from the Ordnance Survey mapping with the permission of the Controller of Her Majesty's Stationary Office © Crown Copyright. Unauthorised reproduction infringes Crown Copyright and may lead to prosecution or civil proceedings. City of Sunderland. Licence No. 100018385. Date: 2020



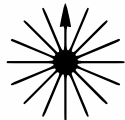
KEY

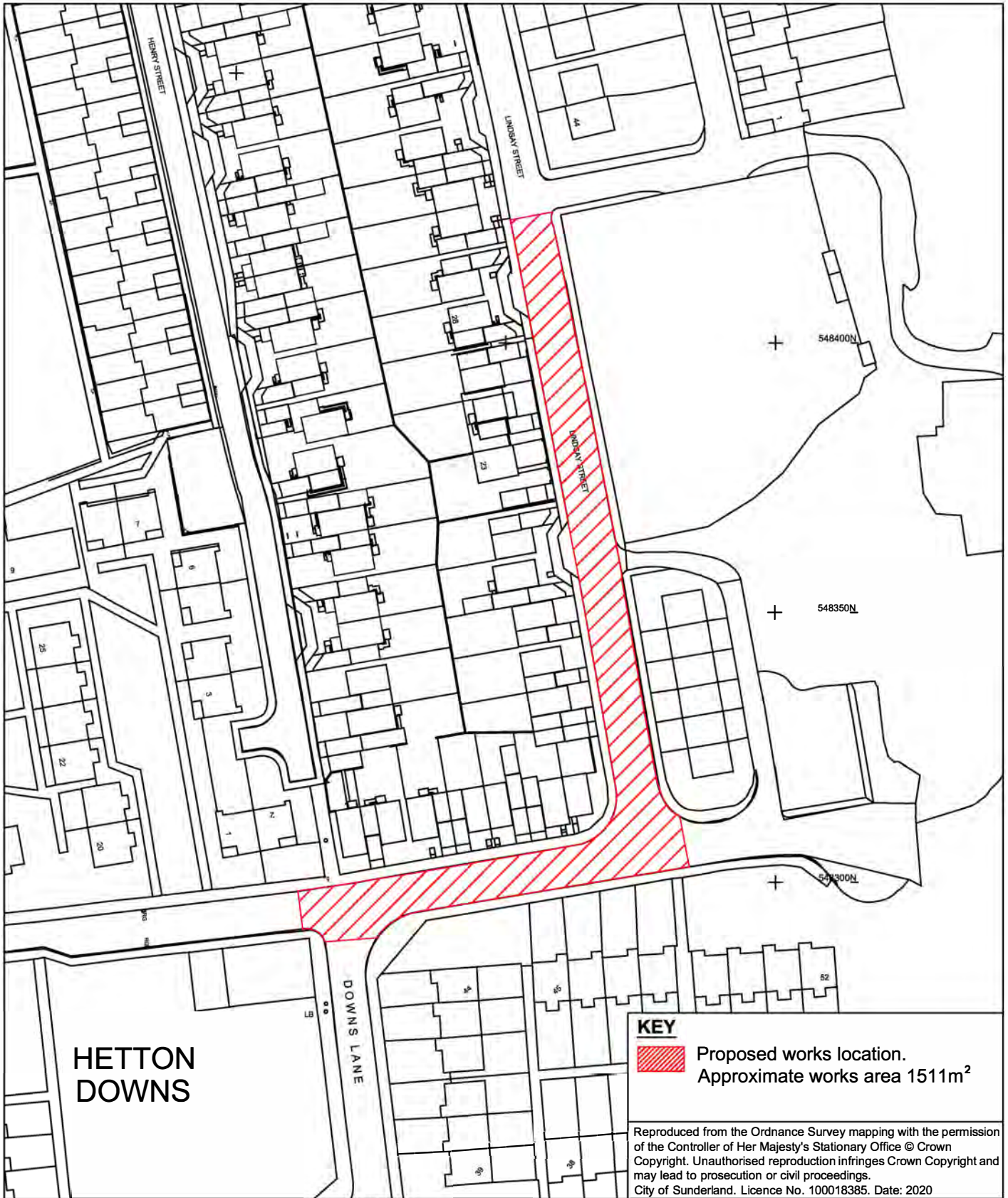
 Proposed works location.
Approximate works area 823m²




Infrastructure, Planning and Transportation,
City Development,
Jack Crawford House,
Commercial Road,
Sunderland
SR2 8QR
Telephone: 0191 520 5555
Web: www.sunderland.gov.uk

Reproduced from the Ordnance Survey mapping with the permission of the Controller of Her Majesty's Stationary Office © Crown Copyright. Unauthorised reproduction infringes Crown Copyright and may lead to prosecution or civil proceedings. City of Sunderland. Licence No. 100018385. Date: 2020

PROJECT			HIGHWAY MAINTENANCE PROGRAMME 2021/2022 MAINTENANCE SCHEME	
TITLE		Ward		
JOHN STREET		COPT HILL		
PROJECT LEADER		NORTH		
G. CARR				
DRAWN BY	CHECKED BY	APPROVED BY		
GS	-	-		
DATE	SCALE	SHEET SIZE		
JANUARY 2021	1:1000	A4		
DRAWING No.		REVISION		
10/HM/202122/013		0		



KEY
 Proposed works location.
 Approximate works area 1511m²

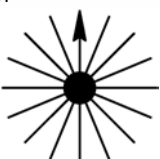
Reproduced from the Ordnance Survey mapping with the permission of the Controller of Her Majesty's Stationary Office © Crown Copyright. Unauthorised reproduction infringes Crown Copyright and may lead to prosecution or civil proceedings.
 City of Sunderland. Licence No. 100018385. Date: 2020

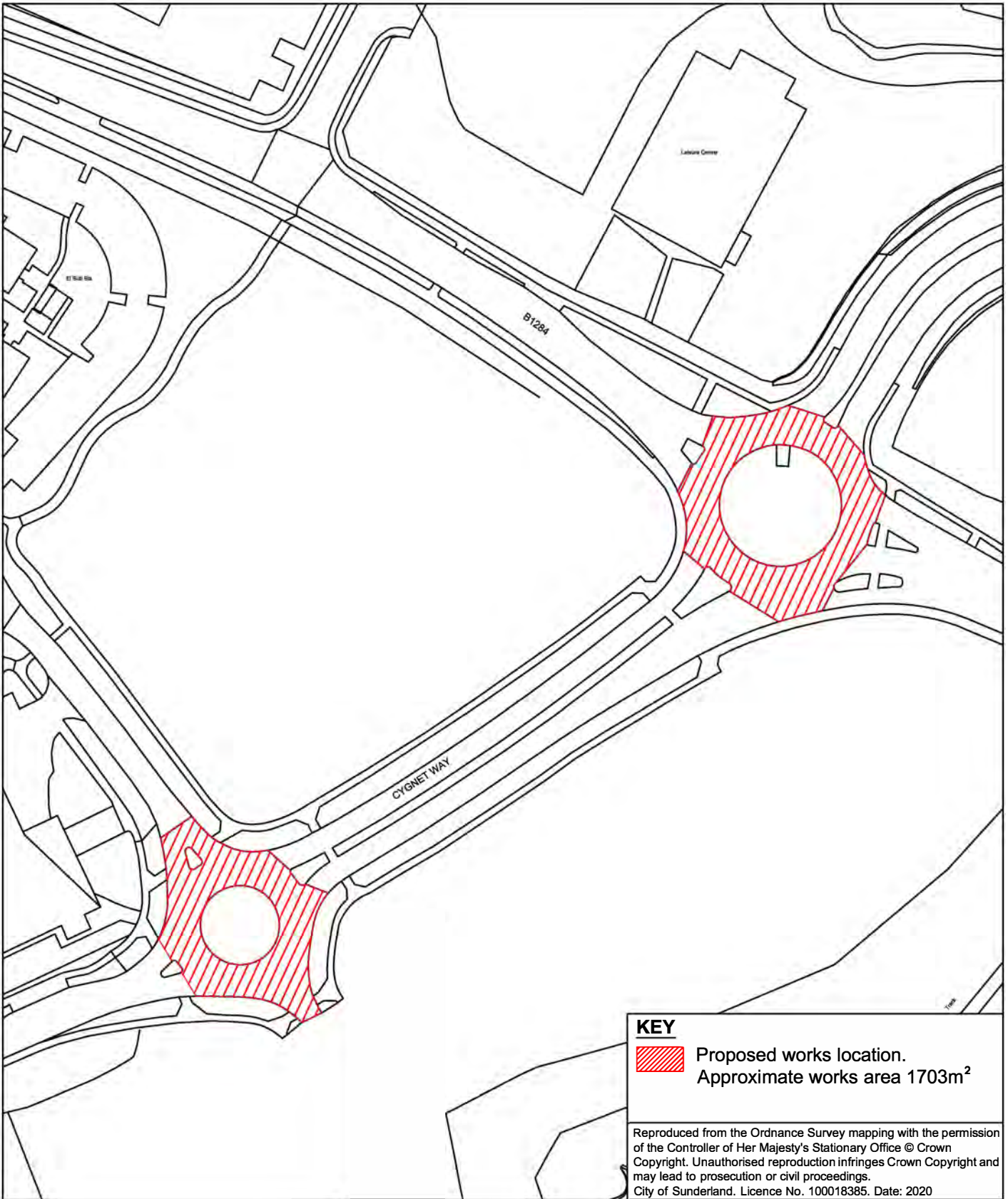
**HETTON
 DOWNS**




**Sunderland
 City Council**

Infrastructure, Planning and Transportation,
 City Development,
 Jack Crawford House,
 Commercial Road,
 Sunderland
 SR2 8QR
 Telephone: 0191 520 5555
 Web: www.sunderland.gov.uk

PROJECT				HIGHWAY MAINTENANCE PROGRAMME 2021/2022 MAINTENANCE SCHEME	
TITLE			WARD		
LINDSAY STREET, HETTON			COPT HILL		
PROJECT LEADER					
G. CARR					
DRAWN BY		CHECKED BY		APPROVED BY	
J.E.		-		-	
DATE		SCALE		SHEET SIZE	
NOV 2019		1:1000		A4	
DRAWING No.				REVISION	
10/HM/202122/014				0	
					NORTH 

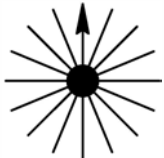


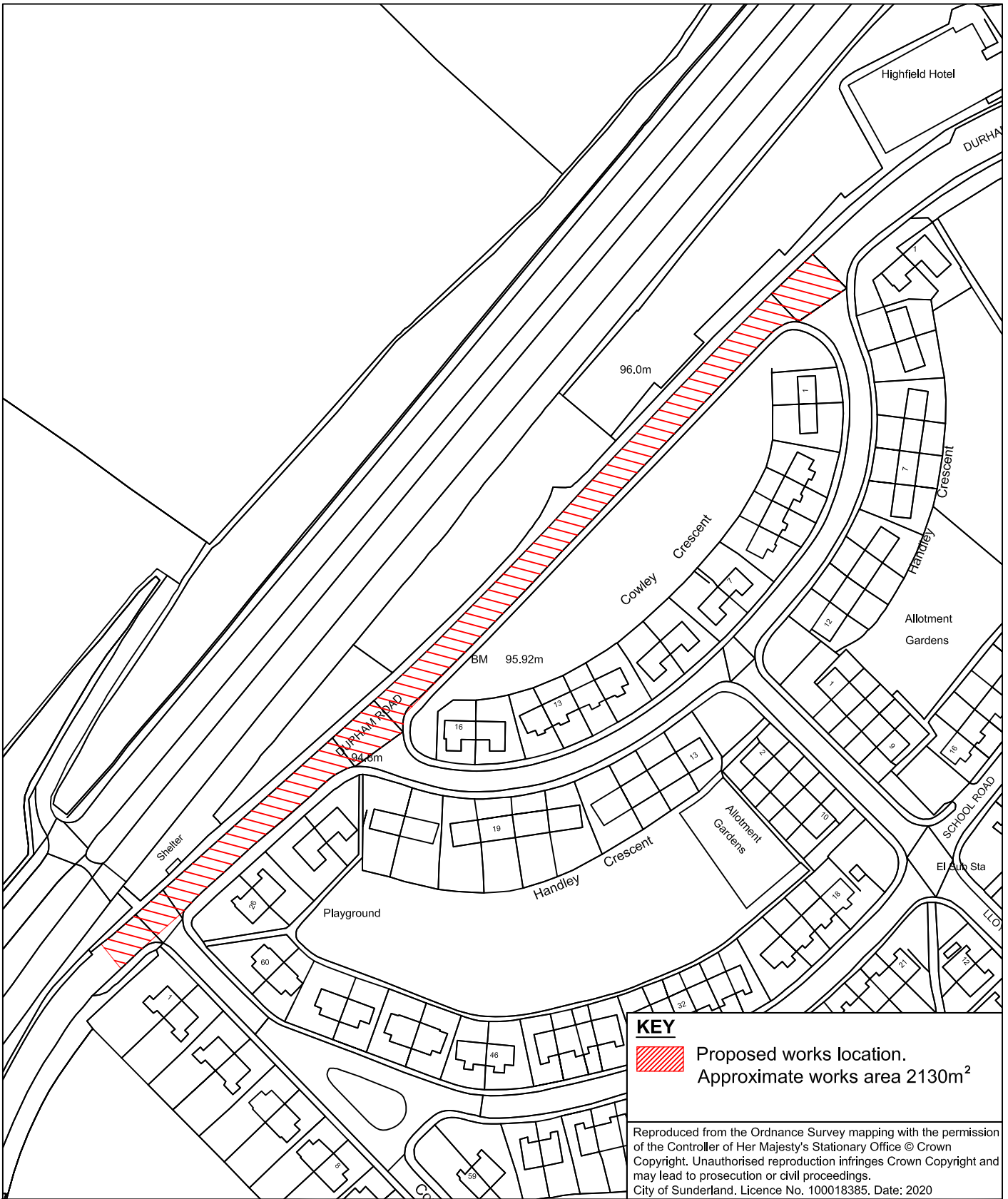
KEY
 Proposed works location.
 Approximate works area 1703m²


Reproduced from the Ordnance Survey mapping with the permission of the Controller of Her Majesty's Stationary Office © Crown Copyright. Unauthorised reproduction infringes Crown Copyright and may lead to prosecution or civil proceedings.
 City of Sunderland. Licence No. 100018385. Date: 2020


Sunderland
 City Council

Infrastructure, Planning and Transportation,
 City Development,
 Jack Crawford House,
 Commercial Road,
 Sunderland
 SR2 8QR
 Telephone: 0191 520 5555
 Web: www.sunderland.gov.uk

PROJECT				HIGHWAY MAINTENANCE PROGRAMME 2021/2022 MAINTENANCE SCHEME			
TITLE				WARD			
B1284/CYGNET WAY ROUNDABOUTS				HETTON			
PROJECT LEADER				NORTH 			
G. CARR							
DRAWN BY	CHECKED BY	APPROVED BY					
J.E.	-	-					
DATE	SCALE	SHEET SIZE					
NOV 2019	1:1500	A4					
DRAWING No.				REVISION			
10/HM/202122/015				0			

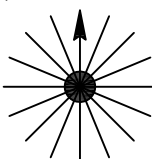
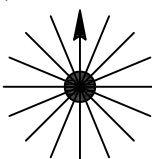
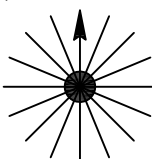
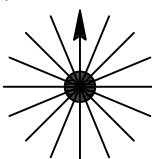


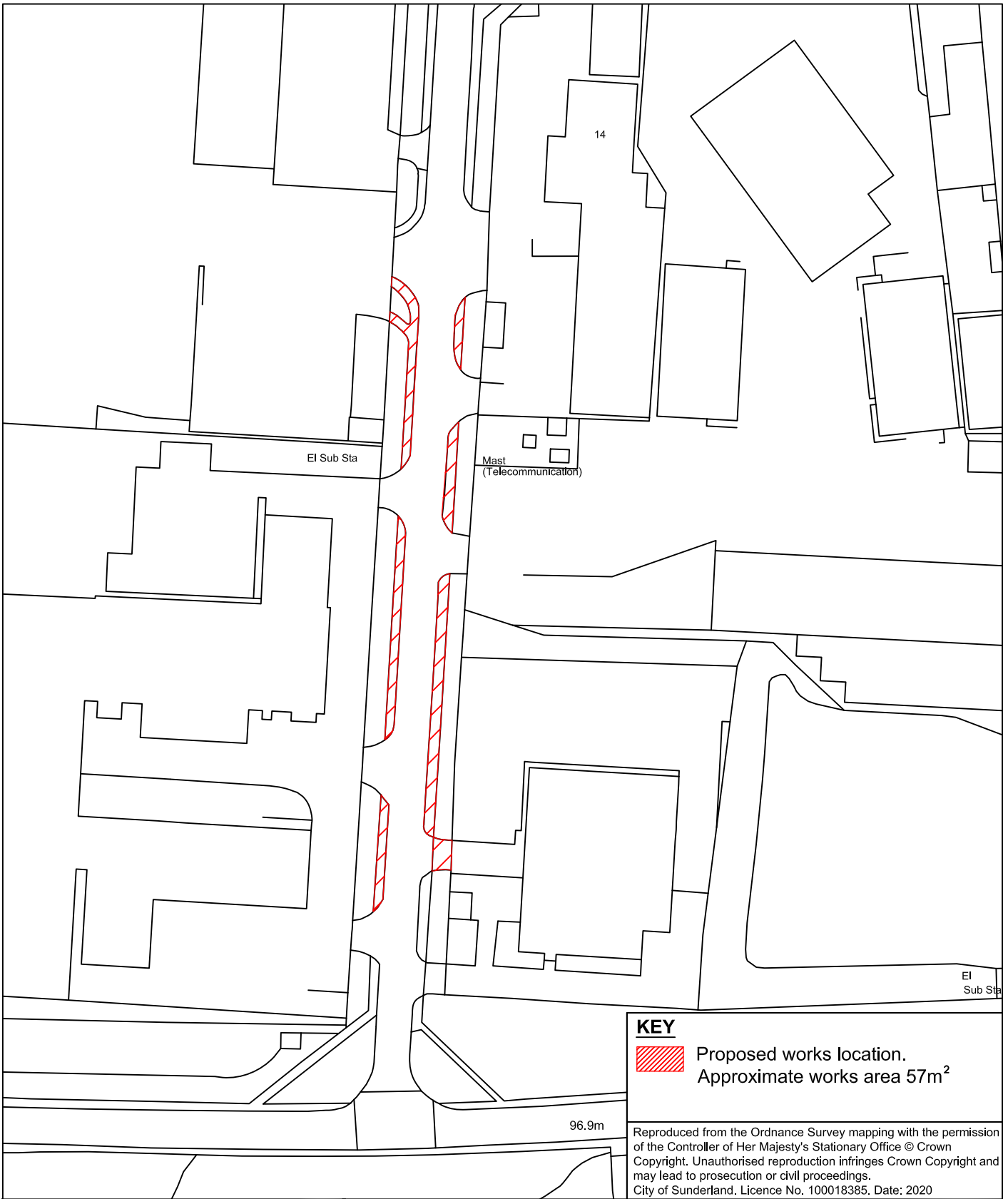
KEY
 Proposed works location.
 Approximate works area 2130m²

Reproduced from the Ordnance Survey mapping with the permission of the Controller of Her Majesty's Stationary Office © Crown Copyright. Unauthorised reproduction infringes Crown Copyright and may lead to prosecution or civil proceedings. City of Sunderland. Licence No. 100018385. Date: 2020



Sunderland City Council

Infrastructure, Planning and Transportation,
 City Development,
 Jack Crawford House,
 Commercial Road,
 Sunderland
 SR2 8QR
 Telephone: 0191 520 5555
 Web: www.sunderland.gov.uk

PROJECT			HIGHWAY MAINTENANCE PROGRAMME 2021/2022 MAINTENANCE SCHEME				
TITLE		WARD					
DURHAM ROAD PHASE 1		HETTON					
PROJECT LEADER							
G. CARR							
DRAWN BY	CHECKED BY	APPROVED BY					
J.E.	-	-					
DATE	SCALE	SHEET SIZE					
NOV 2019	1:400	A4					
DRAWING No.		REVISION					
10/HM/202122/016		0					



KEY

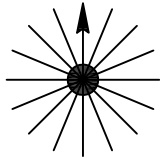
 Proposed works location.
Approximate works area 57m²

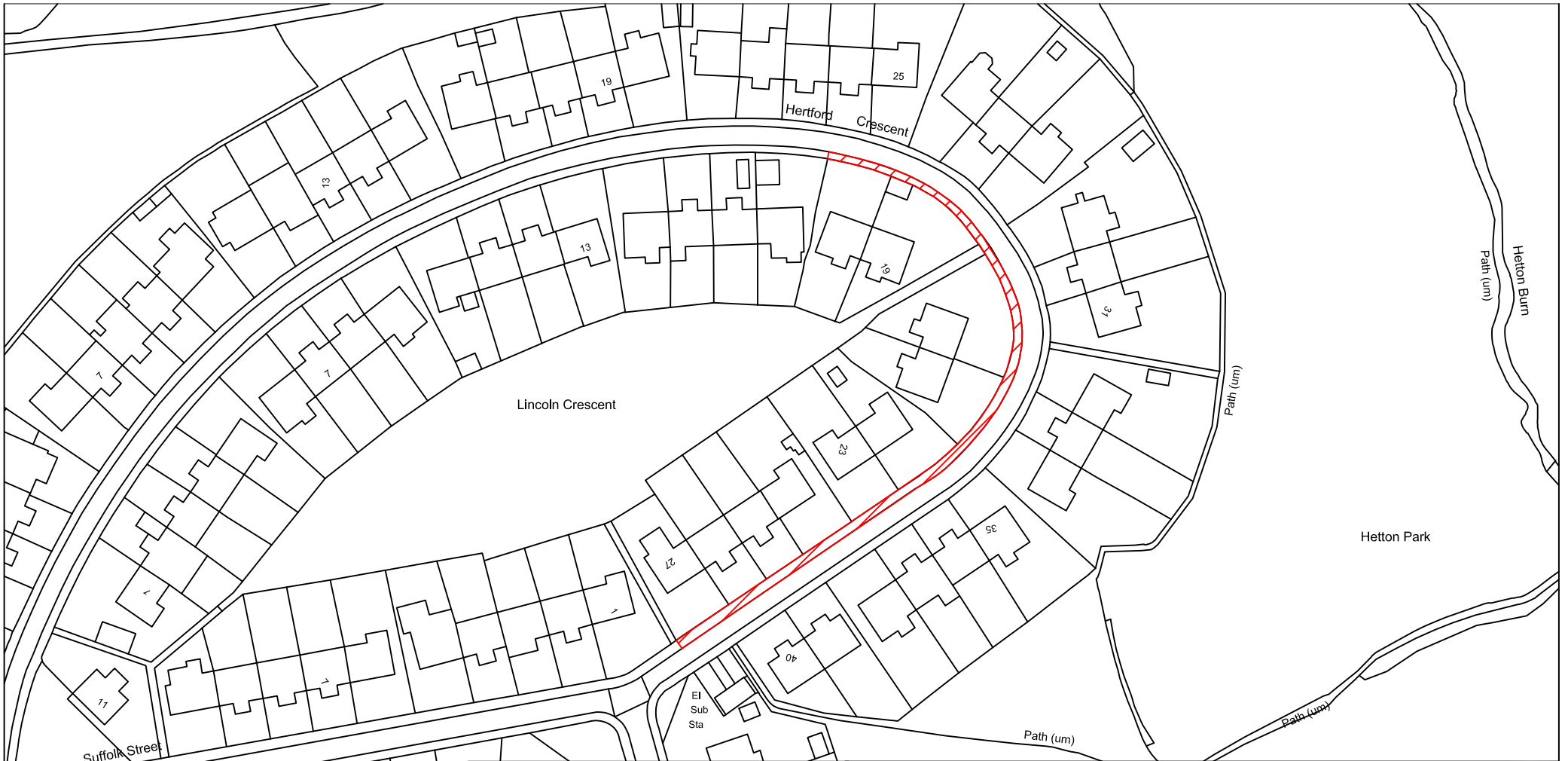
Reproduced from the Ordnance Survey mapping with the permission of the Controller of Her Majesty's Stationary Office © Crown Copyright. Unauthorised reproduction infringes Crown Copyright and may lead to prosecution or civil proceedings.
City of Sunderland. Licence No. 100018385. Date: 2020




Sunderland City Council

Infrastructure, Planning and Transportation,
City Development,
Jack Crawford House,
Commercial Road,
Sunderland
SR2 8QR
Telephone: 0191 520 5555
Web: www.sunderland.gov.uk

PROJECT			HIGHWAY MAINTENANCE PROGRAMME 2021/2022 MAINTENANCE SCHEME		
TITLE			WARD		
PARK GATE, HETTON LYONS INDUSTRIAL ESTATE			HETTON		
PROJECT LEADER			NORTH		
G. CARR					
DRAWN BY	CHECKED BY	APPROVED BY			
GS	-	-			
DATE	SCALE	SHEET SIZE			
FEBRUARY 2021	1:1000	A4			
DRAWING No.			REVISION		
10/HM/202122/017			0		



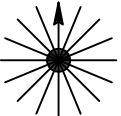
KEY

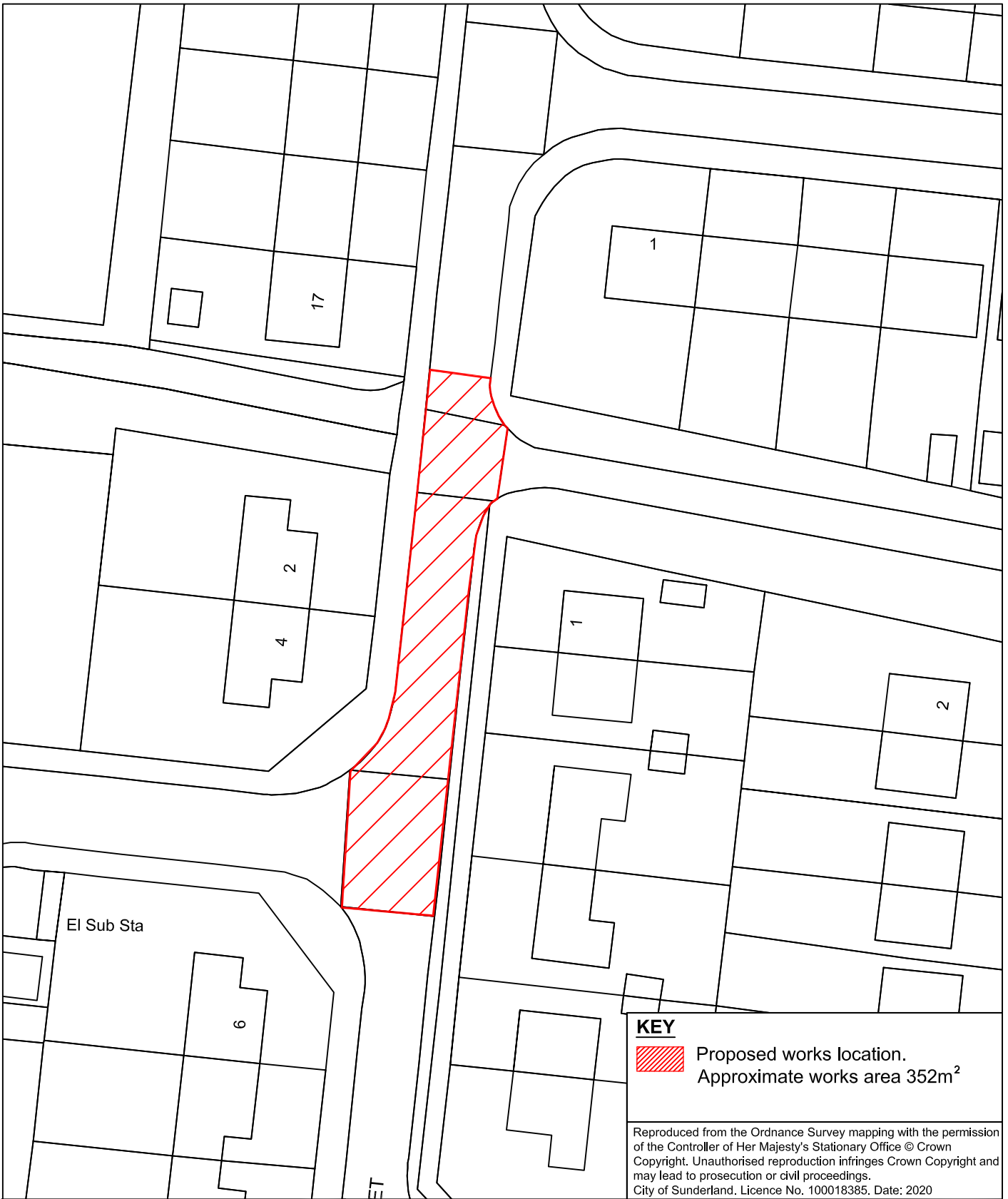
 Proposed works location.
Approximate works area 287m²




Infrastructure, Planning and Transportation,
City Development,
Jack Crawford House,
Commercial Road,
Sunderland
SR2 8QR
Telephone: 0191 520 5555
Web: www.sunderland.gov.uk

Reproduced from the Ordnance Survey mapping with the permission of the Controller of Her Majesty's Stationary Office © Crown Copyright. Unauthorised reproduction infringes Crown Copyright and may lead to prosecution or civil proceedings. City of Sunderland. Licence No. 100018385. Date: 2020

PROJECT			HIGHWAY MAINTENANCE PROGRAMME 2021/2022 MAINTENANCE SCHEME		
TITLE			LINCOLN CRESCENT		HETTON
PROJECT LEADER			NORTH		
G. CARR					
DRAWN BY	CHECKED BY	APPROVED BY			
GS	-	-			
DATE	SCALE	SHEET SIZE			
JANUARY 2021	1:1200	A4	REVISION	0	
DRAWING No.			10/HM/202122/018		



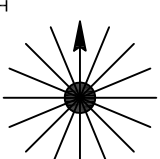
KEY
 Proposed works location.
 Approximate works area 352m²

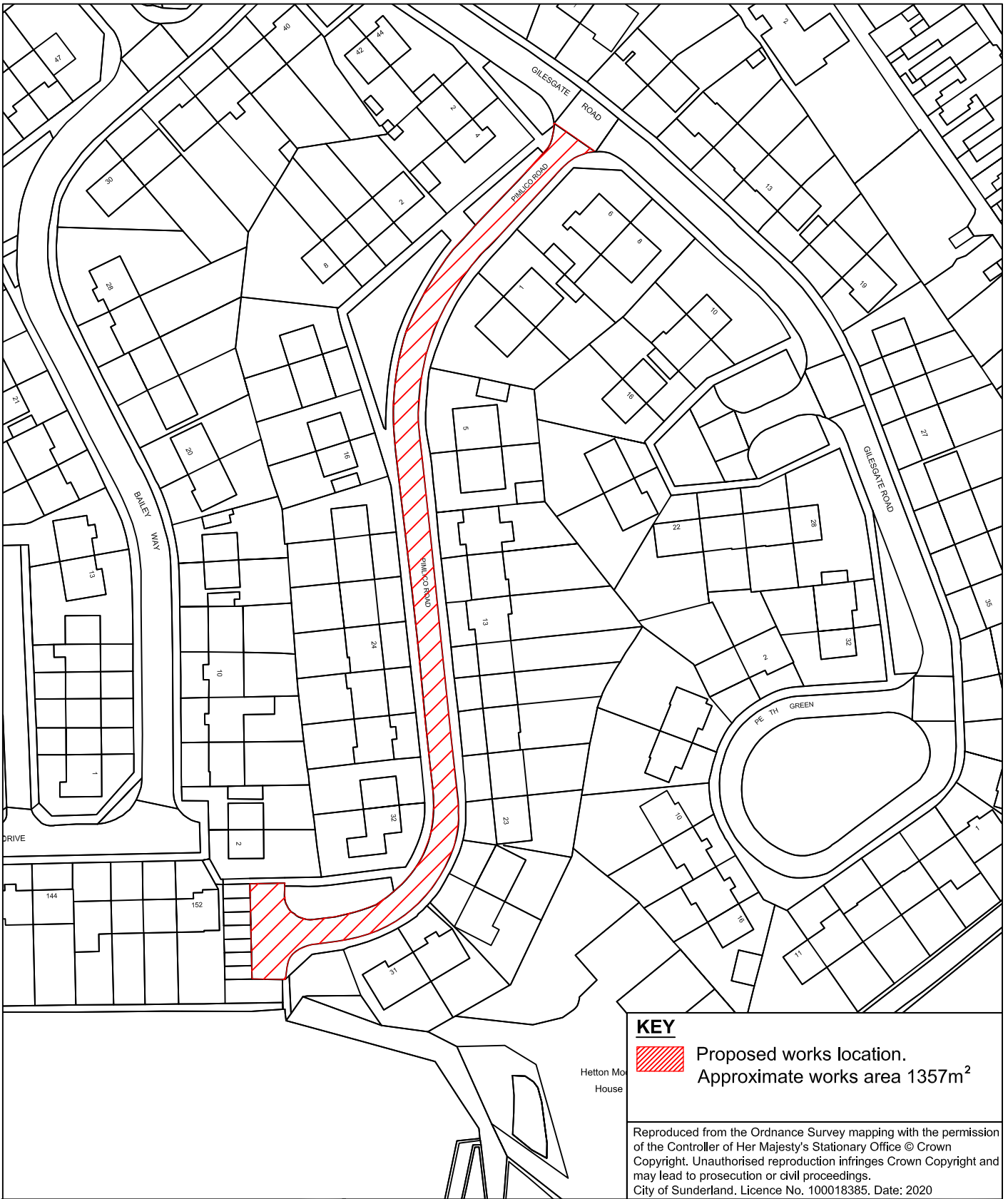
Reproduced from the Ordnance Survey mapping with the permission of the Controller of Her Majesty's Stationary Office © Crown Copyright. Unauthorised reproduction infringes Crown Copyright and may lead to prosecution or civil proceedings.
 City of Sunderland. Licence No. 100018385. Date: 2020




Sunderland City Council

Infrastructure, Planning and Transportation,
 City Development,
 Jack Crawford House,
 Commercial Road,
 Sunderland
 SR2 8QR
 Telephone: 0191 520 5555
 Web: www.sunderland.gov.uk

PROJECT HIGHWAY MAINTENANCE PROGRAMME 2021/2022 MAINTENANCE SCHEME		
TITLE MARDALE STREET		WARD HETTON
PROJECT LEADER G. CARR		
DRAWN BY GS	CHECKED BY -	APPROVED BY -
DATE NOVEMBER 2020	SCALE 1:500	SHEET SIZE A4
DRAWING No. 10/HM/202122/019		REVISION 0
		NORTH 



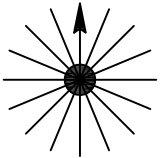
KEY

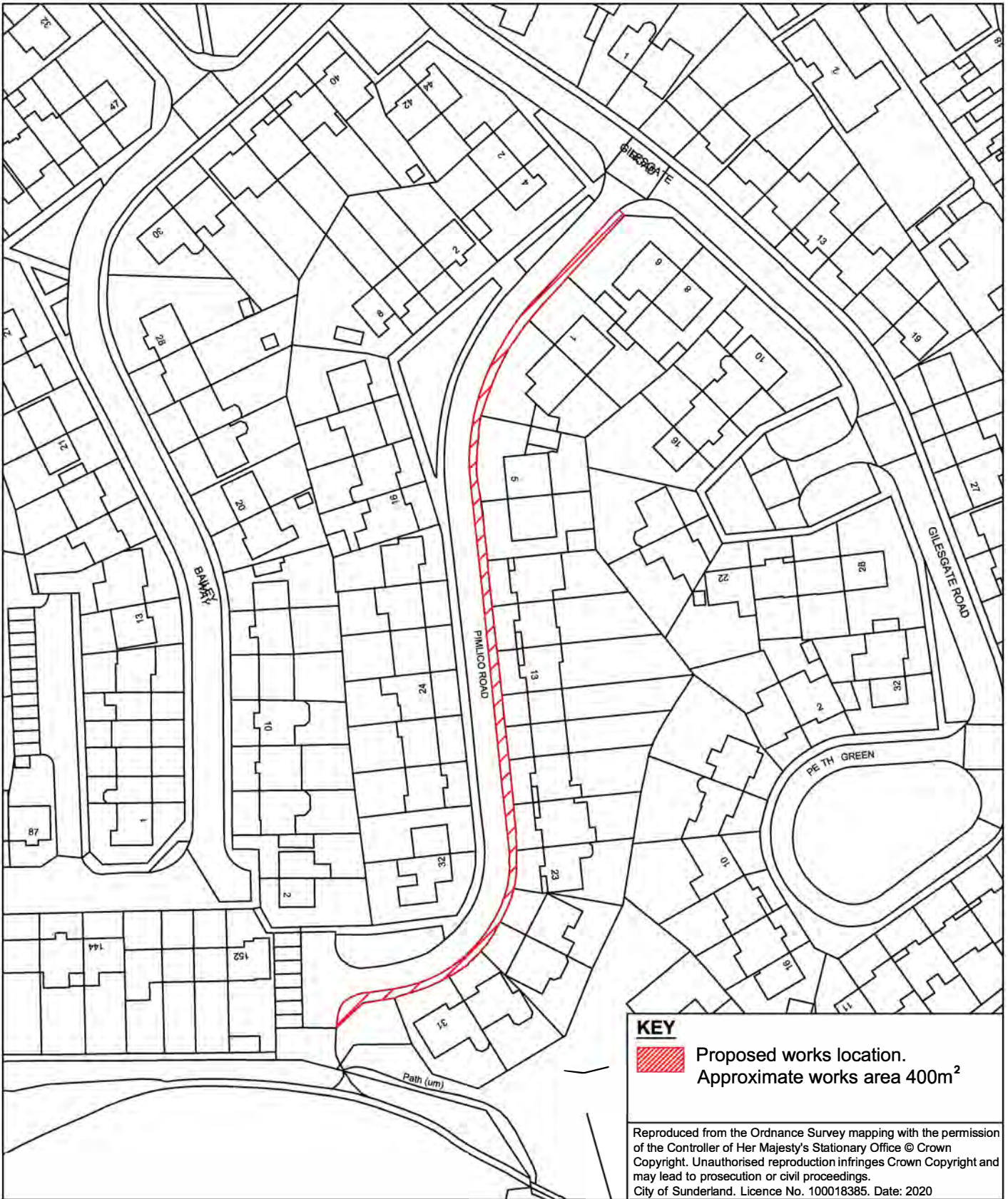
 Proposed works location.
Approximate works area 1357m²

Reproduced from the Ordnance Survey mapping with the permission of the Controller of Her Majesty's Stationary Office © Crown Copyright. Unauthorised reproduction infringes Crown Copyright and may lead to prosecution or civil proceedings.
City of Sunderland. Licence No. 100018385. Date: 2020


Sunderland
 City Council

Infrastructure, Planning and Transportation,
 City Development,
 Jack Crawford House,
 Commercial Road,
 Sunderland
 SR2 8QR
 Telephone: 0191 520 5555
 Web: www.sunderland.gov.uk

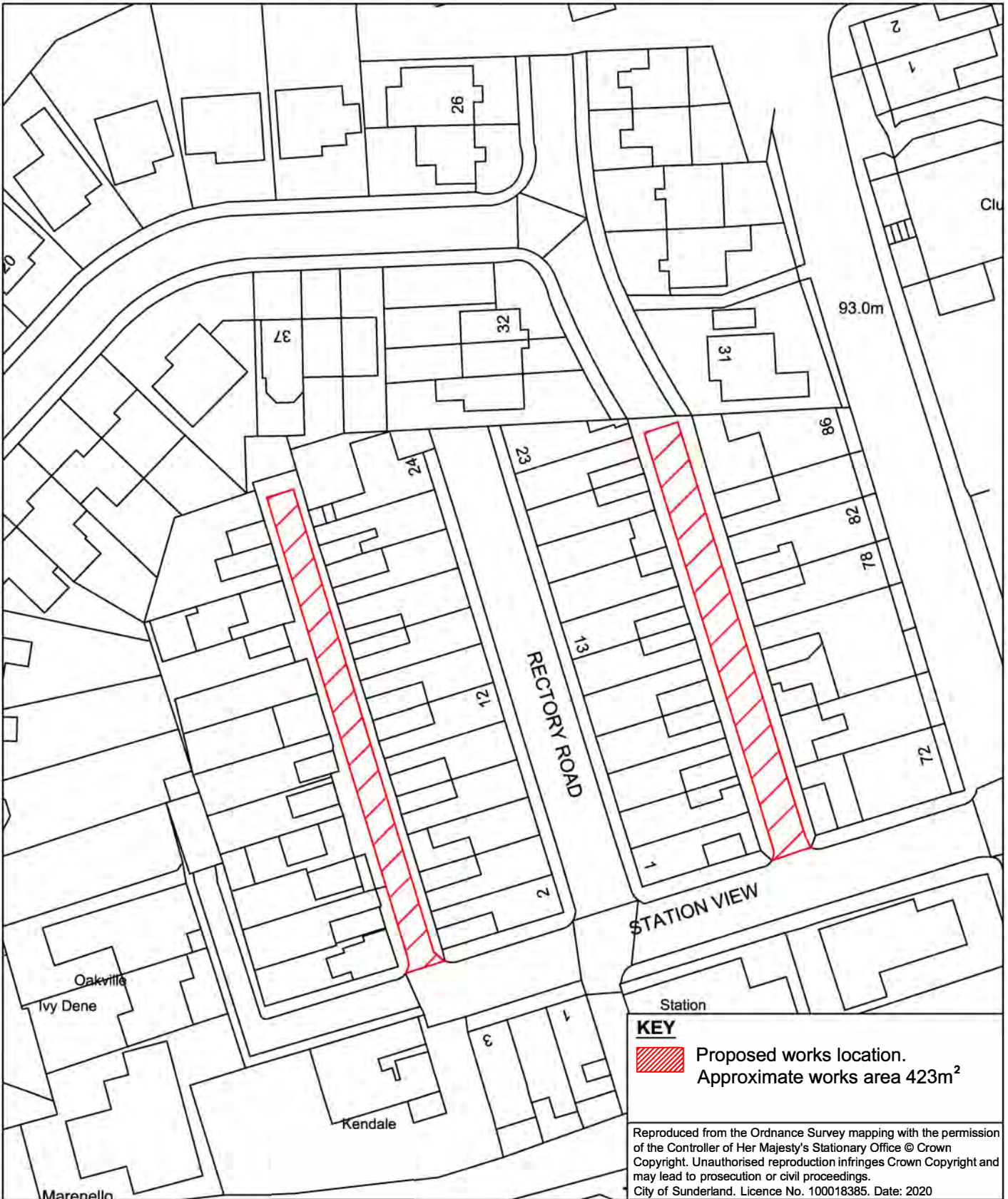
PROJECT			
HIGHWAY MAINTENANCE PROGRAMME 2021/2022			
MAINTENANCE SCHEME			
TITLE		WARD	
PIMLICO ROAD		HETTON	
PROJECT LEADER			NORTH 
G. CARR			
DRAWN BY	CHECKED BY	APPROVED BY	
GS	-	-	
DATE	SCALE	SHEET SIZE	
NOVEMBER 2020	1:1200	A4	
DRAWING No.		REVISION	
10/HM/202122/020		0	




Sunderland City Council

Infrastructure, Planning and Transportation,
City Development,
Jack Crawford House,
Commercial Road,
Sunderland
SR2 8QR
Telephone: 0191 520 5555
Web: www.sunderland.gov.uk

PROJECT			HIGHWAY MAINTENANCE PROGRAMME 2021/2022 MAINTENANCE SCHEME		
TITLE		WARD			
PIMLICO ROAD, HETTON FOOTWAY		HETTON			
PROJECT LEADER			NORTH 		
G. CARR					
DRAWN BY	CHECKED BY	APPROVED BY			
GS	-	-			
DATE	SCALE	SHEET SIZE			
FEBRUARY 2021	1:1200	A4			
DRAWING No.		REVISION			
10/HM/202122/021		0			



KEY

 Proposed works location.
Approximate works area 423m²

Reproduced from the Ordnance Survey mapping with the permission of the Controller of Her Majesty's Stationary Office © Crown Copyright. Unauthorised reproduction infringes Crown Copyright and may lead to prosecution or civil proceedings.
City of Sunderland. Licence No. 100018385. Date: 2020

Sunderland
City Council

Infrastructure, Planning and Transportation,
City Development,
Jack Crawford House,
Commercial Road,
Sunderland
SR2 8QR
Telephone: 0191 520 5555
Web: www.sunderland.gov.uk

PROJECT

**HIGHWAY MAINTENANCE PROGRAMME 2021/2022
MAINTENANCE SCHEME**

TITLE

RECTORY ROAD (REAR)

WARD

HETTON

PROJECT LEADER

G. CARR

NORTH

DRAWN BY

GS

CHECKED BY

-

APPROVED BY

-

DATE

FEBRUARY 2021

SCALE

1:700

SHEET SIZE

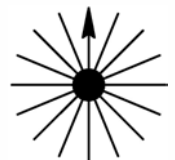
A4

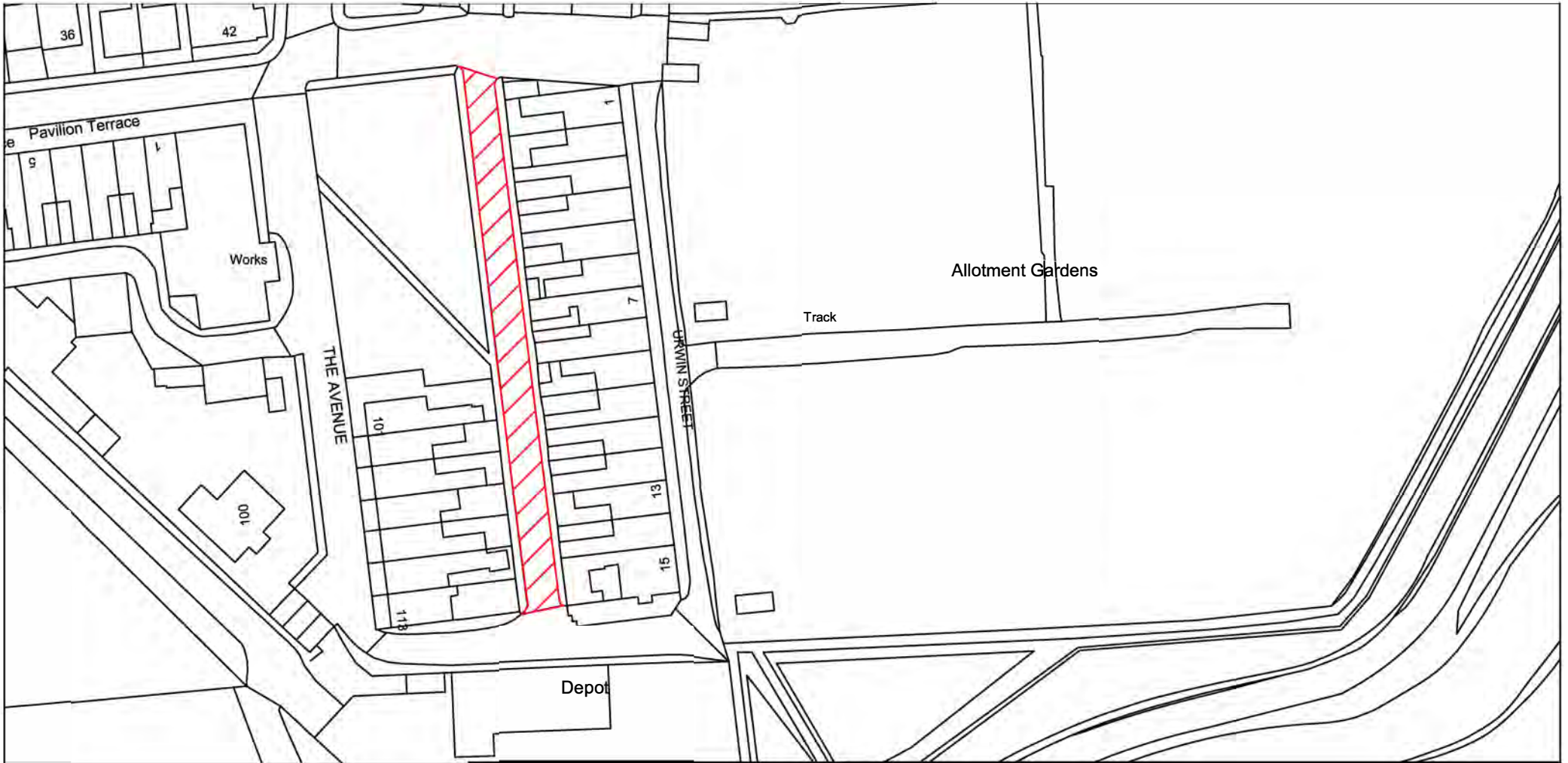
DRAWING No.

10/HM/202122/022

REVISION

0





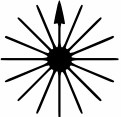
KEY



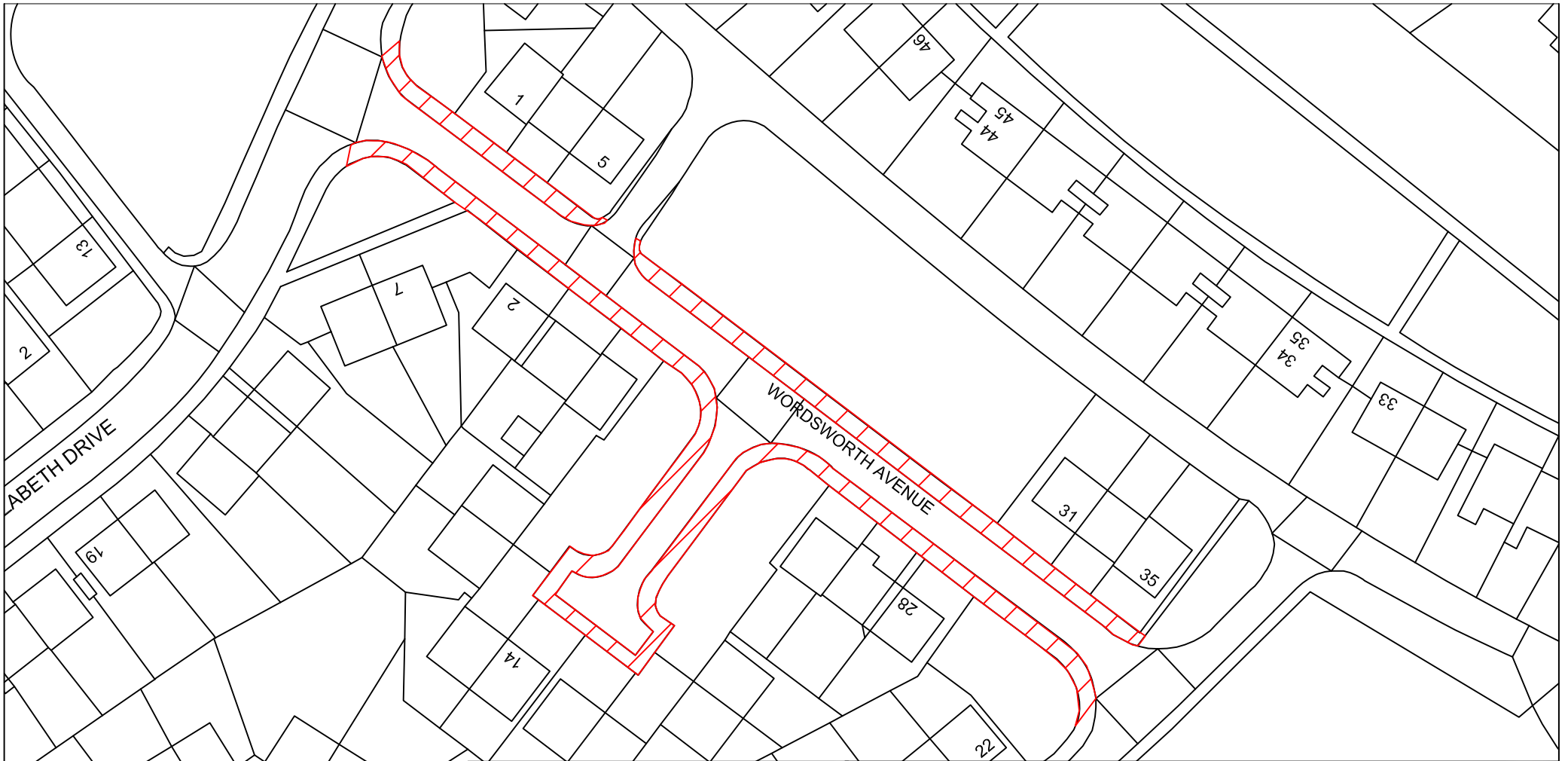
Proposed works location.
Approximate works area 425m²




Infrastructure, Planning and Transportation,
City Development,
Jack Crawford House,
Commercial Road,
Sunderland
SR2 8QR
Telephone: 0191 520 5555
Web: www.sunderland.gov.uk

PROJECT			HIGHWAY MAINTENANCE PROGRAMME 2021/2022 MAINTENANCE SCHEME	
TITLE		URWIN STREET		
		Ward HETTON		
PROJECT LEADER		G. CARR		NORTH 
DRAWN BY	CHECKED BY	APPROVED BY		
GS	-	-		
DATE	SCALE	SHEET SIZE		
JANUARY 2021	1:900	A4		
DRAWING No.		REVISION		
10/HM/202122/023		0		

Reproduced from the Ordnance Survey mapping with the permission of the Controller of Her Majesty's Stationary Office © Crown Copyright. Unauthorised reproduction infringes Crown Copyright and may lead to prosecution or civil proceedings. City of Sunderland. Licence No. 100018385. Date: 2020



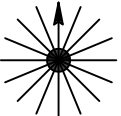
KEY

 Proposed works location.
Approximate works area 388m²



Infrastructure, Planning and Transportation,
City Development,
Jack Crawford House,
Commercial Road,
Sunderland
SR2 8QR
Telephone: 0191 520 5555
Web: www.sunderland.gov.uk

Reproduced from the Ordnance Survey mapping with the permission of the Controller of Her Majesty's Stationary Office © Crown Copyright. Unauthorised reproduction infringes Crown Copyright and may lead to prosecution or civil proceedings. City of Sunderland. Licence No. 100018385. Date: 2020

PROJECT			HIGHWAY MAINTENANCE PROGRAMME 2021/2022 MAINTENANCE SCHEME	
TITLE			WORDSWORTH AVENUE	HETTON
PROJECT LEADER			NORTH	
G. CARR				
DRAWN BY	CHECKED BY	APPROVED BY		
GS	-	-		
DATE	SCALE	SHEET SIZE		
JANUARY 2021	1:700	A4	REVISION	0
DRAWING No.			10/HM/202122/024	



KEY



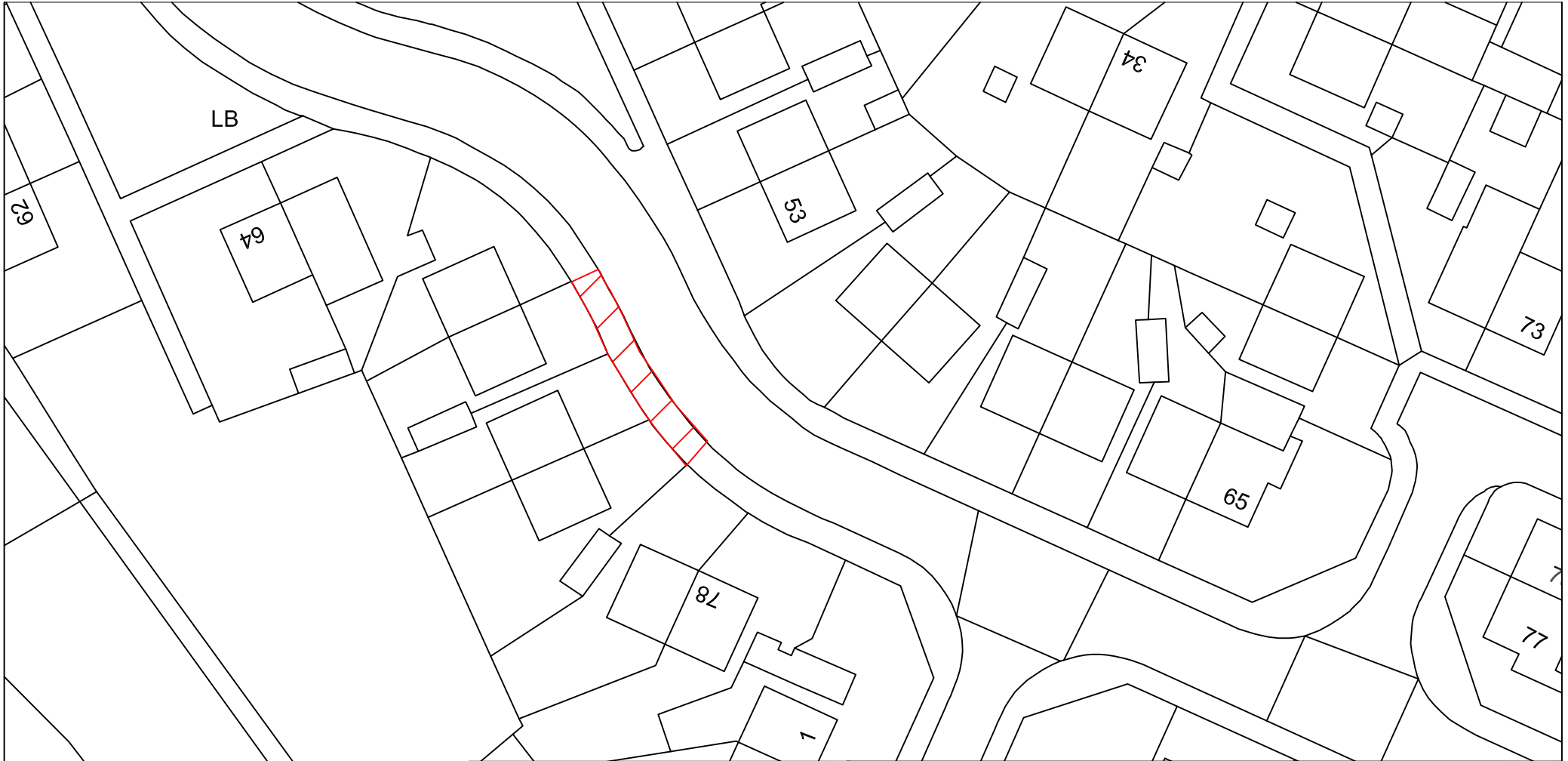
Proposed works location.
Approximate works area 62m²



Infrastructure, Planning and Transportation,
City Development,
Jack Crawford House,
Commercial Road,
Sunderland
SR2 8QR
Telephone: 0191 520 5555
Web: www.sunderland.gov.uk

Reproduced from the Ordnance Survey mapping with the permission of the Controller of Her Majesty's Stationary Office © Crown Copyright. Unauthorised reproduction infringes Crown Copyright and may lead to prosecution or civil proceedings. City of Sunderland. Licence No. 100018385. Date: 2020

PROJECT			HIGHWAY MAINTENANCE PROGRAMME 2021/2022 MAINTENANCE SCHEME		
TITLE			WARD		
ABBEY DRIVE (NUMBERS 1 - 3)			HOUGHTON		
PROJECT LEADER			NORTH		
G. CARR					
DRAWN BY	CHECKED BY	APPROVED BY			
GS	-	-			
DATE	SCALE	SHEET SIZE			
FEBRUARY 2021	1:500	A4	REVISION	0	
DRAWING No.			10/HM/202122/025A		



KEY



Proposed works location.
Approximate works area 53m²



Infrastructure, Planning and Transportation,
City Development,
Jack Crawford House,
Commercial Road,
Sunderland
SR2 8QR
Telephone: 0191 520 5555
Web: www.sunderland.gov.uk

PROJECT

**HIGHWAY MAINTENANCE PROGRAMME 2021/2022
MAINTENANCE SCHEME**

TITLE

ABBEY DRIVE (NUMBERS 70 - 74)

HOUGHTON

PROJECT LEADER

G. CARR

NORTH

DRAWN BY
GS

CHECKED BY

-

APPROVED BY

-

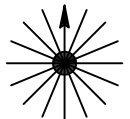
DATE
FEBRUARY 2021

SCALE
1:500

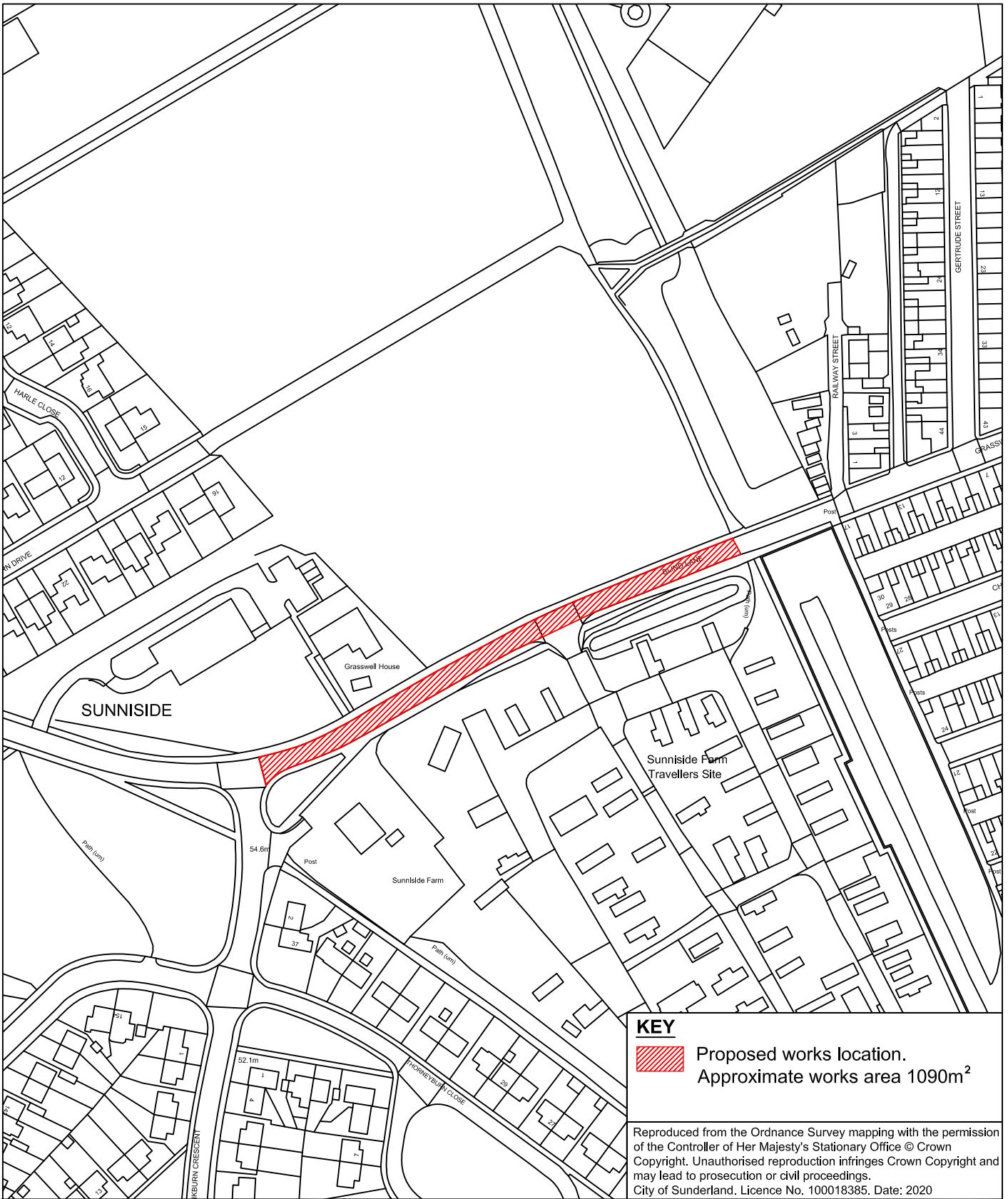
SHEET SIZE
A4

DRAWING No.
10/HM/202122/025B

REVISION
0

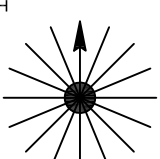


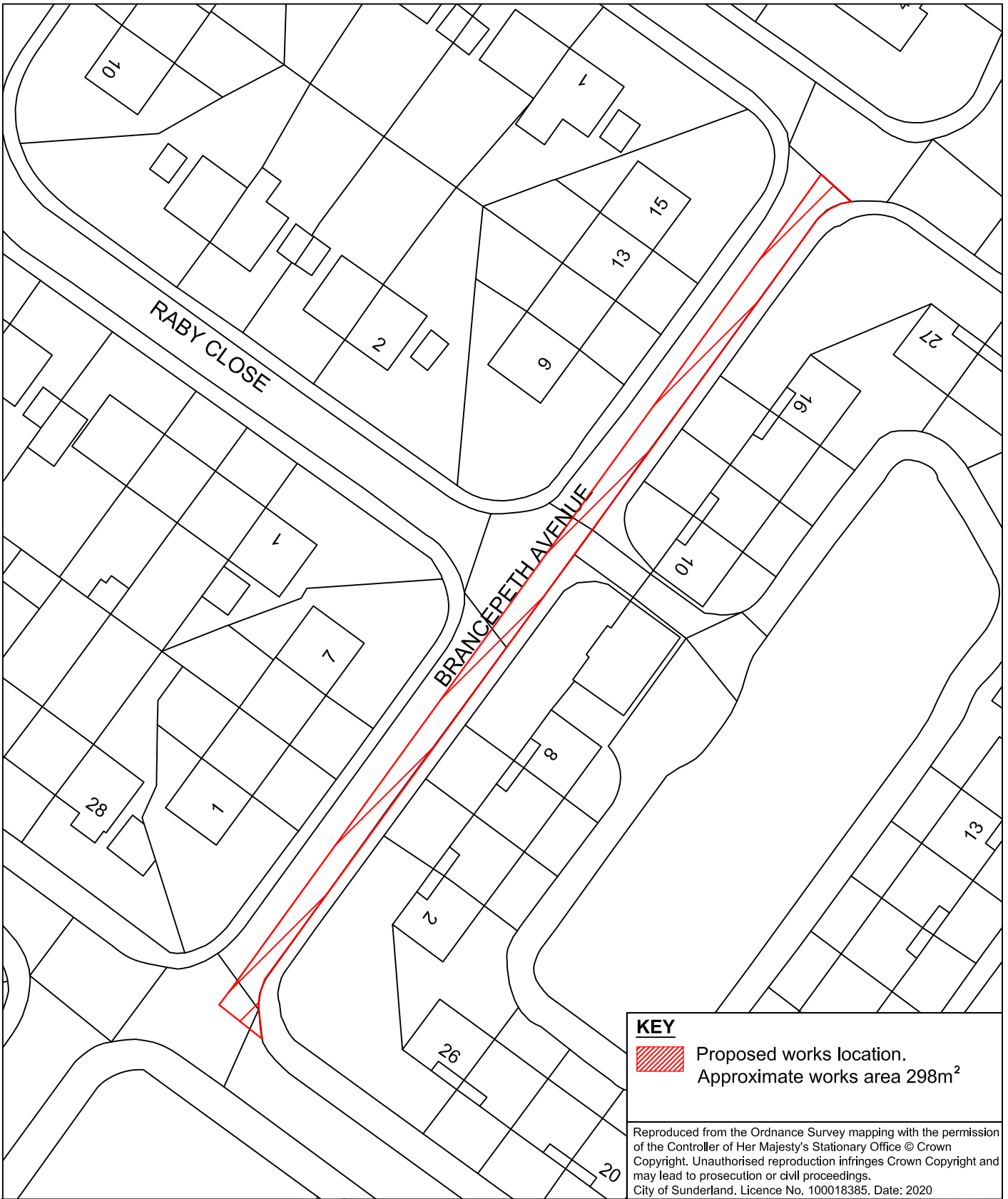
Reproduced from the Ordnance Survey mapping with the permission of the Controller of Her Majesty's Stationary Office © Crown Copyright. Unauthorised reproduction infringes Crown Copyright and may lead to prosecution or civil proceedings. City of Sunderland. Licence No. 100018385. Date: 2020





Sunderland
 City Council

Infrastructure, Planning and Transportation,
 City Development,
 Jack Crawford House,
 Commercial Road,
 Sunderland
 SR2 8QR
 Telephone: 0191 520 5555
 Web: www.sunderland.gov.uk

PROJECT			
HIGHWAY MAINTENANCE PROGRAMME 2021/2022			
MAINTENANCE SCHEME			
TITLE		WARD	
BLIND LANE		HOUGHTON	
PROJECT LEADER			NORTH 
G. CARR			
DRAWN BY	CHECKED BY	APPROVED BY	
GS	-	-	
DATE	SCALE	SHEET SIZE	
MARCH 2021	1:1000	A4	
DRAWING No.		REVISION	
10/HM/202122/026		0	



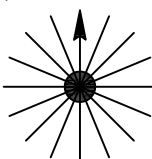
KEY
 Proposed works location.
 Approximate works area 298m²

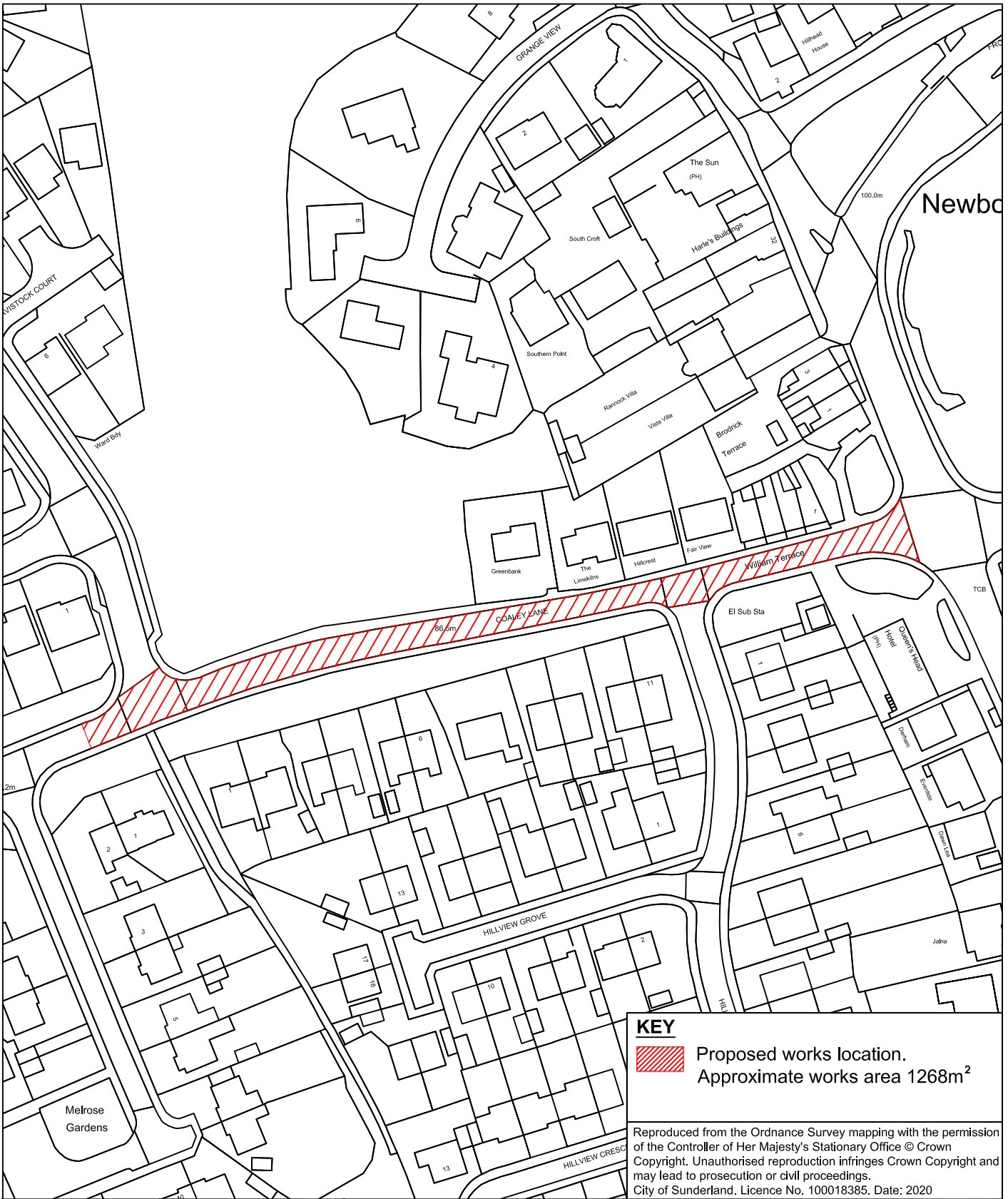
Reproduced from the Ordnance Survey mapping with the permission of the Controller of Her Majesty's Stationary Office © Crown Copyright. Unauthorised reproduction infringes Crown Copyright and may lead to prosecution or civil proceedings.
 City of Sunderland. Licence No. 100018385. Date: 2020




Sunderland City Council

Infrastructure, Planning and Transportation,
 City Development,
 Jack Crawford House,
 Commercial Road,
 Sunderland
 SR2 8QR
 Telephone: 0191 520 5555
 Web: www.sunderland.gov.uk

PROJECT			HIGHWAY MAINTENANCE PROGRAMME 2021/2022 MAINTENANCE SCHEME		
TITLE			WARD		
BRANCEPETH AVENUE			HOUGHTON		
PROJECT LEADER			NORTH		
G. CARR					
DRAWN BY	CHECKED BY	APPROVED BY			
GS	-	-			
DATE	SCALE	SHEET SIZE			
JANUARY 2021	1:600	A4	REVISION	0	
DRAWING No.			10/HM/202122/027		



KEY
 Proposed works location.
 Approximate works area 1268m²

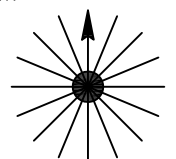
Reproduced from the Ordnance Survey mapping with the permission of the Controller of Her Majesty's Stationary Office © Crown Copyright. Unauthorised reproduction infringes Crown Copyright and may lead to prosecution or civil proceedings.
 City of Sunderland. Licence No. 100018385. Date: 2020

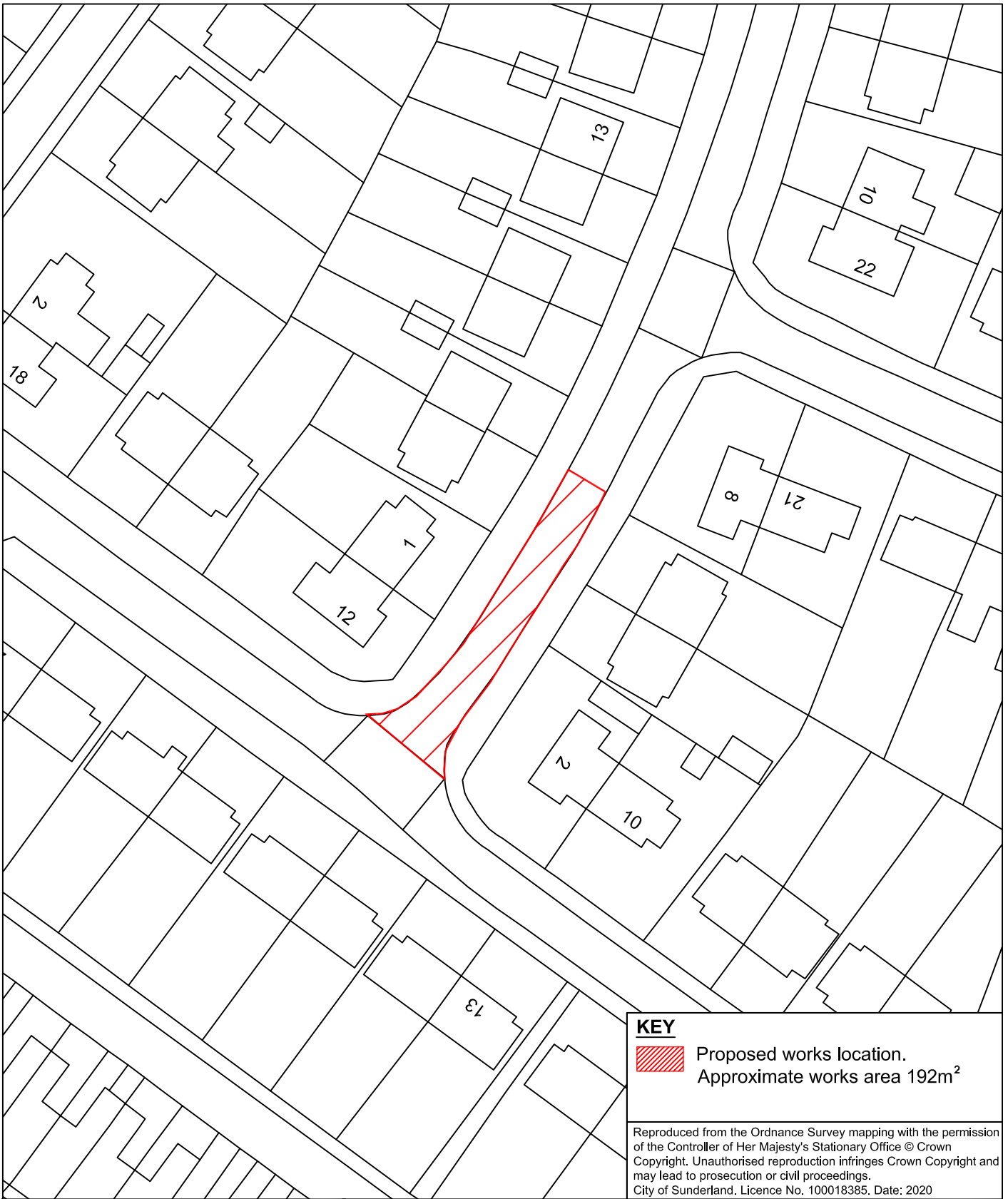
Sunderland City Council

Infrastructure, Planning and Transportation,
 City Development,
 Jack Crawford House,
 Commercial Road,
 Sunderland
 SR2 8QR
 Telephone: 0191 520 5555
 Web: www.sunderland.gov.uk


PROJECT HIGHWAY MAINTENANCE PROGRAMME 2021/2022 MAINTENANCE SCHEME		
TITLE COALEY LANE, SCHEME 2		WARD HOUGHTON
PROJECT LEADER G. CARR		
DRAWN BY JE	CHECKED BY -	APPROVED BY -
DATE NOVEMBER 2019	SCALE 1:1250	SHEET SIZE A4
DRAWING No. 10/HM/202122/028		REVISION 0

NORTH





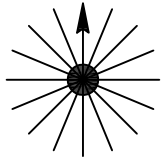
KEY

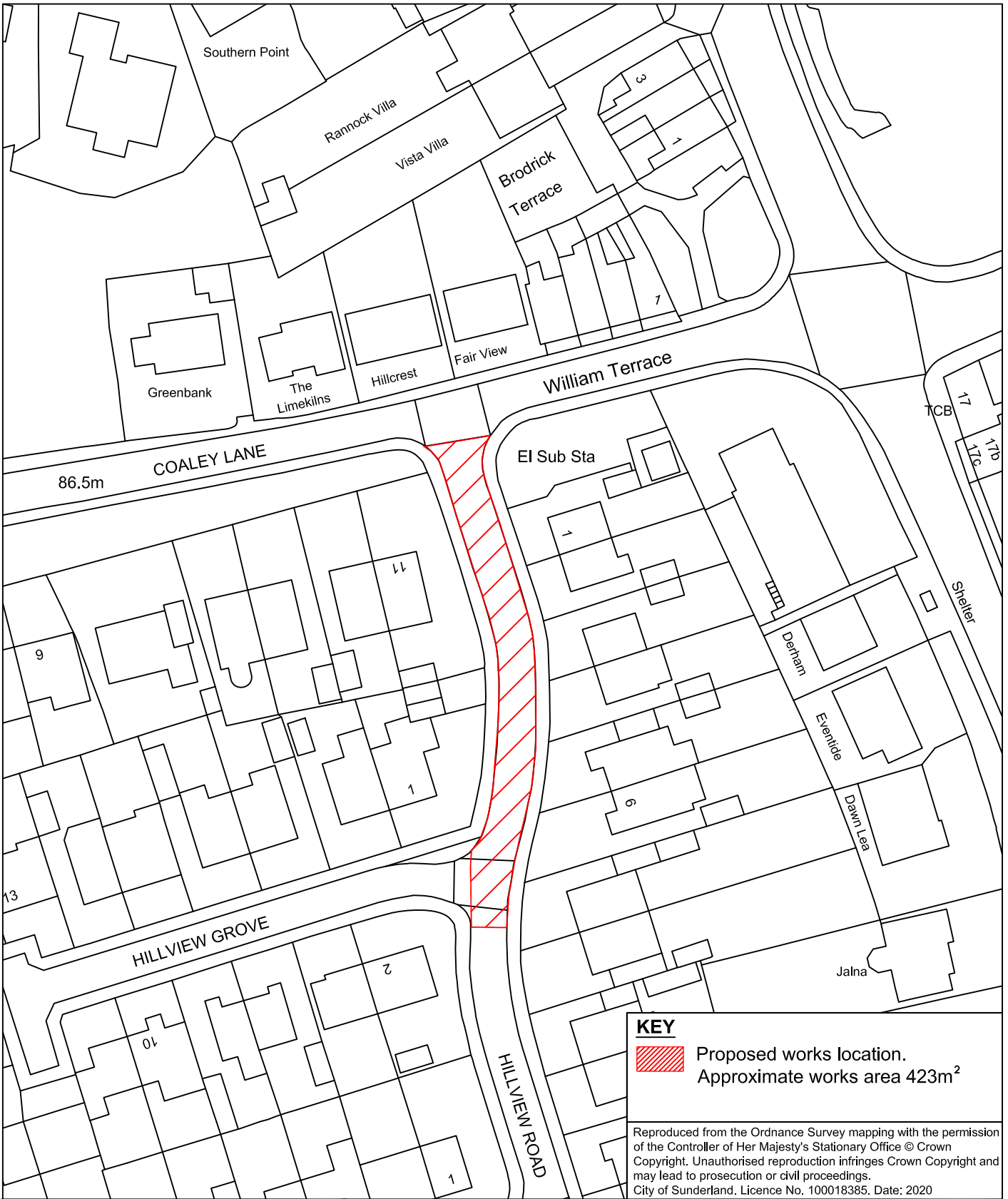
 Proposed works location.
Approximate works area 192m²

Reproduced from the Ordnance Survey mapping with the permission of the Controller of Her Majesty's Stationary Office © Crown Copyright. Unauthorised reproduction infringes Crown Copyright and may lead to prosecution or civil proceedings.
City of Sunderland. Licence No. 100018385. Date: 2020


Sunderland
City Council

Infrastructure, Planning and Transportation,
City Development,
Jack Crawford House,
Commercial Road,
Sunderland
SR2 8QR
Telephone: 0191 520 5555
Web: www.sunderland.gov.uk

PROJECT			HIGHWAY MAINTENANCE PROGRAMME 2021/2022 MAINTENANCE SCHEME		
TITLE			WARD		
GRANGE AVENUE			HOUGHTON		
PROJECT LEADER			NORTH		
G. CARR					
DRAWN BY	CHECKED BY	APPROVED BY			
GS	-	-			
DATE	SCALE	SHEET SIZE			
FEBRUARY 2021	1:350	A4			
DRAWING No.			REVISION		
10/HM/202122/029			0		



KEY

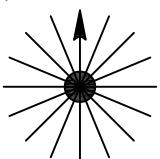
 Proposed works location.
Approximate works area 423m²

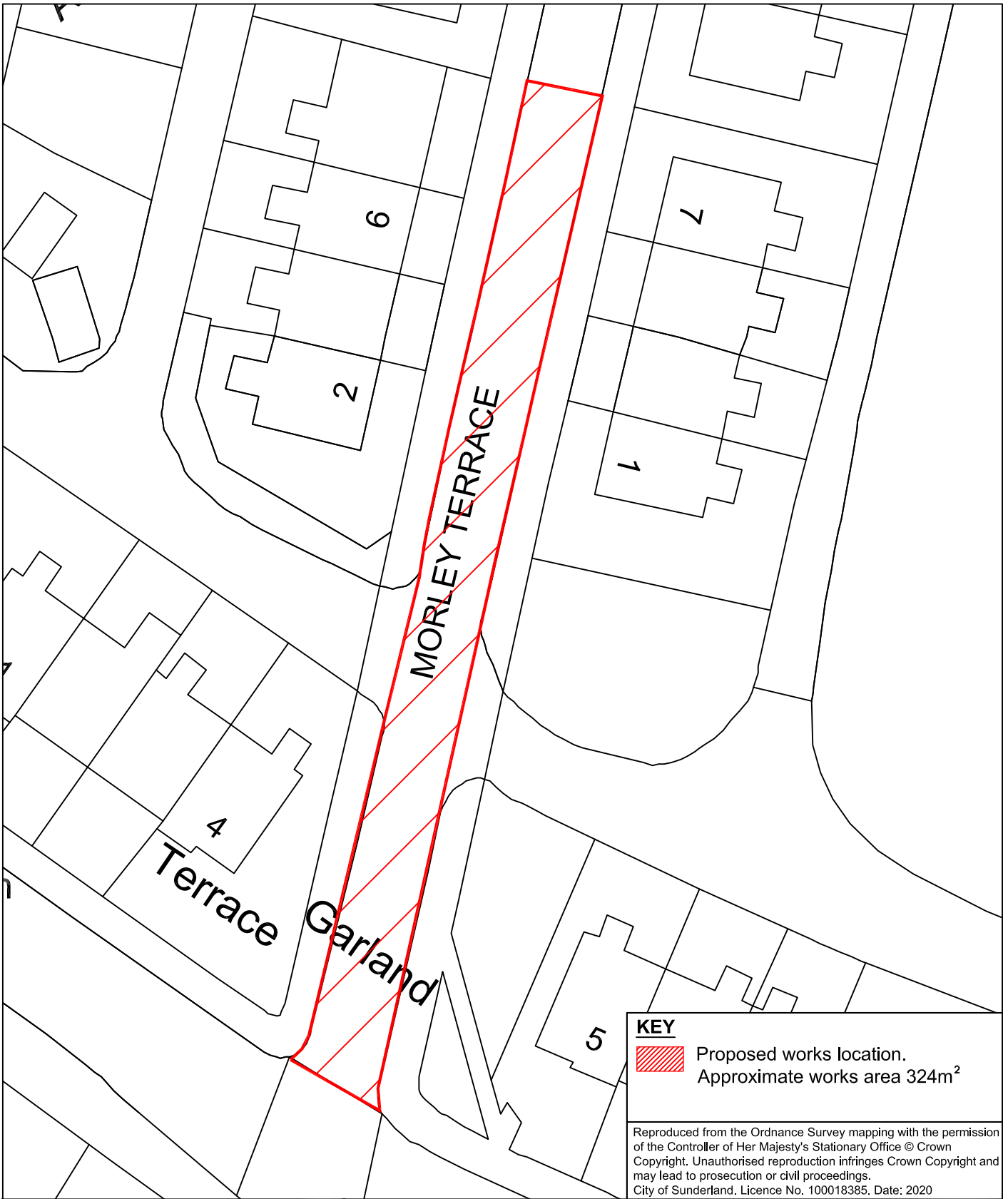
Reproduced from the Ordnance Survey mapping with the permission of the Controller of Her Majesty's Stationary Office © Crown Copyright. Unauthorised reproduction infringes Crown Copyright and may lead to prosecution or civil proceedings.
City of Sunderland. Licence No. 100018385. Date: 2020



Sunderland City Council

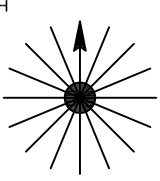
Infrastructure, Planning and Transportation,
City Development,
Jack Crawford House,
Commercial Road,
Sunderland
SR2 8QR
Telephone: 0191 520 5555
Web: www.sunderland.gov.uk

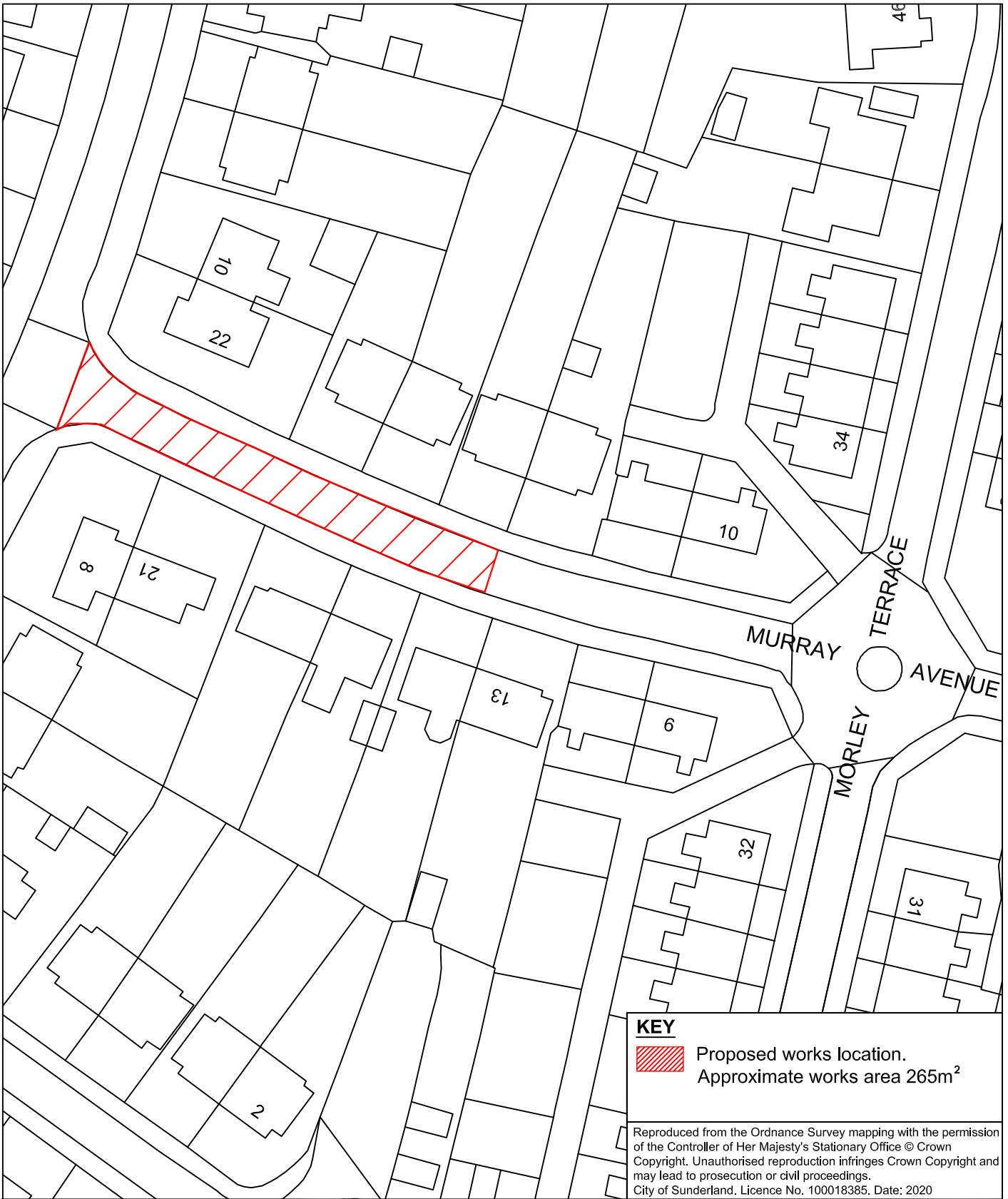
PROJECT			HIGHWAY MAINTENANCE PROGRAMME 2021/2022 MAINTENANCE SCHEME		
TITLE			WARD		
HILLVIEW ROAD			HOUGHTON		
PROJECT LEADER			NORTH		
G. CARR					
DRAWN BY	CHECKED BY	APPROVED BY			
GS	-	-			
DATE	SCALE	SHEET SIZE			
FEBRUARY 2021	1:800	A4			
DRAWING No.		REVISION			
10/HM/202122/030		0			




Sunderland City Council

Infrastructure, Planning and Transportation,
City Development,
Jack Crawford House,
Commercial Road,
Sunderland
SR2 8QR
Telephone: 0191 520 5555
Web: www.sunderland.gov.uk

PROJECT			HIGHWAY MAINTENANCE PROGRAMME 2021/2022 MAINTENANCE SCHEME		
TITLE			WARD		
MORLEY TERRACE			HOUGHTON		
PROJECT LEADER			NORTH		
G. CARR					
DRAWN BY	CHECKED BY	APPROVED BY			
GS	-	-			
DATE	SCALE	SHEET SIZE			
FEBRUARY 2021	1:350	A4			
DRAWING No.			REVISION		
10/HM/202122/031			0		



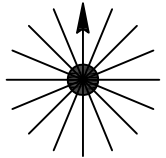
KEY

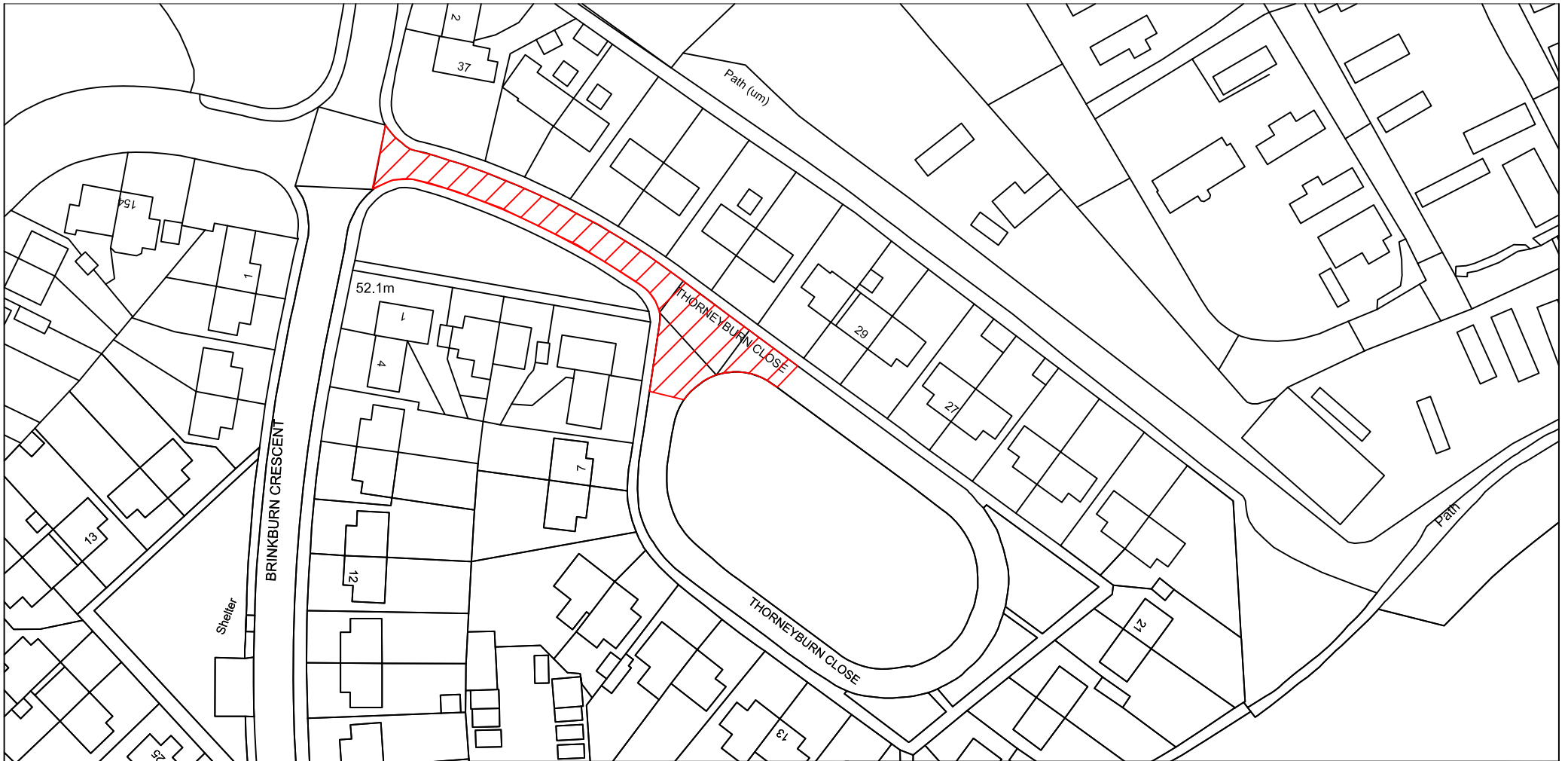
 Proposed works location.
Approximate works area 265m²

Reproduced from the Ordnance Survey mapping with the permission of the Controller of Her Majesty's Stationary Office © Crown Copyright. Unauthorised reproduction infringes Crown Copyright and may lead to prosecution or civil proceedings.
City of Sunderland. Licence No. 100018385. Date: 2020



Sunderland
 City Council

Infrastructure, Planning and Transportation,
 City Development,
 Jack Crawford House,
 Commercial Road,
 Sunderland
 SR2 8QR
 Telephone: 0191 520 5555
 Web: www.sunderland.gov.uk

PROJECT			HIGHWAY MAINTENANCE PROGRAMME 2021/2022 MAINTENANCE SCHEME		
TITLE		WARD			
MURRAY AVENUE		HOUGHTON			
PROJECT LEADER			NORTH 		
G. CARR					
DRAWN BY	CHECKED BY	APPROVED BY			
GS	-	-			
DATE	SCALE	SHEET SIZE			
FEBRUARY 2021	1:600	A4			
DRAWING No.		REVISION			
10/HM/202122/032		0			



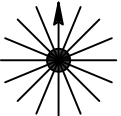
KEY

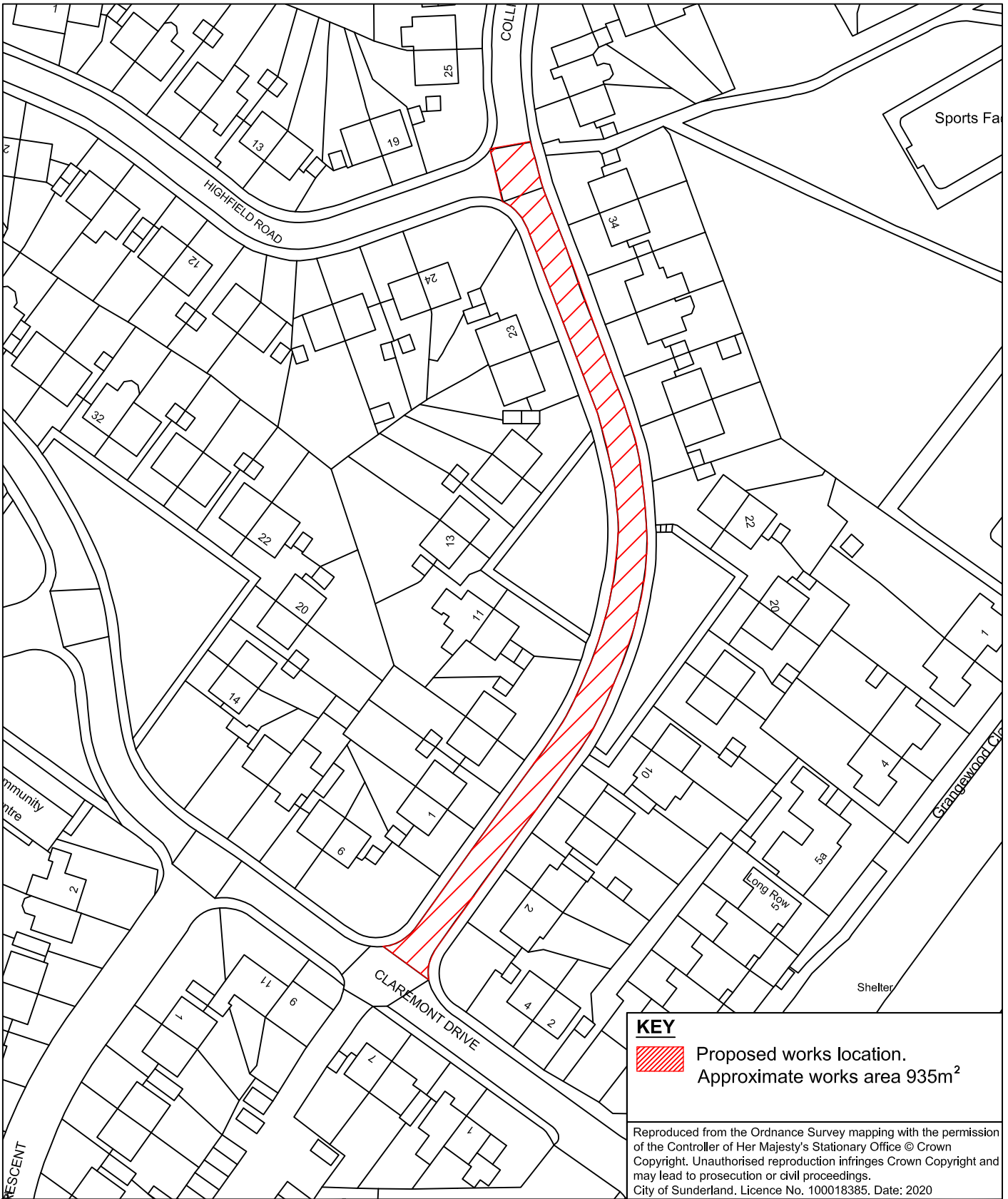
 Proposed works location.
Approximate works area 580m²




Infrastructure, Planning and Transportation,
City Development,
Jack Crawford House,
Commercial Road,
Sunderland
SR2 8QR
Telephone: 0191 520 5555
Web: www.sunderland.gov.uk

Reproduced from the Ordnance Survey mapping with the permission of the Controller of Her Majesty's Stationary Office © Crown Copyright. Unauthorised reproduction infringes Crown Copyright and may lead to prosecution or civil proceedings. City of Sunderland. Licence No. 100018385. Date: 2020

PROJECT			HIGHWAY MAINTENANCE PROGRAMME 2021/2022 MAINTENANCE SCHEME	
TITLE		Ward		
THORNEYBURN CLOSE		HOUGHTON		
PROJECT LEADER			NORTH	
G. CARR				
DRAWN BY	CHECKED BY	APPROVED BY		
GS	-	-		
DATE	SCALE	SHEET SIZE		
JANUARY 2021	1:1000	A4	REVISION	0
DRAWING No.				
10/HM/202122/033				



KEY
 Proposed works location.
 Approximate works area 935m²

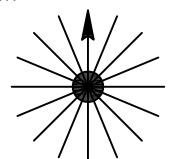
Reproduced from the Ordnance Survey mapping with the permission of the Controller of Her Majesty's Stationary Office © Crown Copyright. Unauthorised reproduction infringes Crown Copyright and may lead to prosecution or civil proceedings. City of Sunderland. Licence No. 100018385. Date: 2020

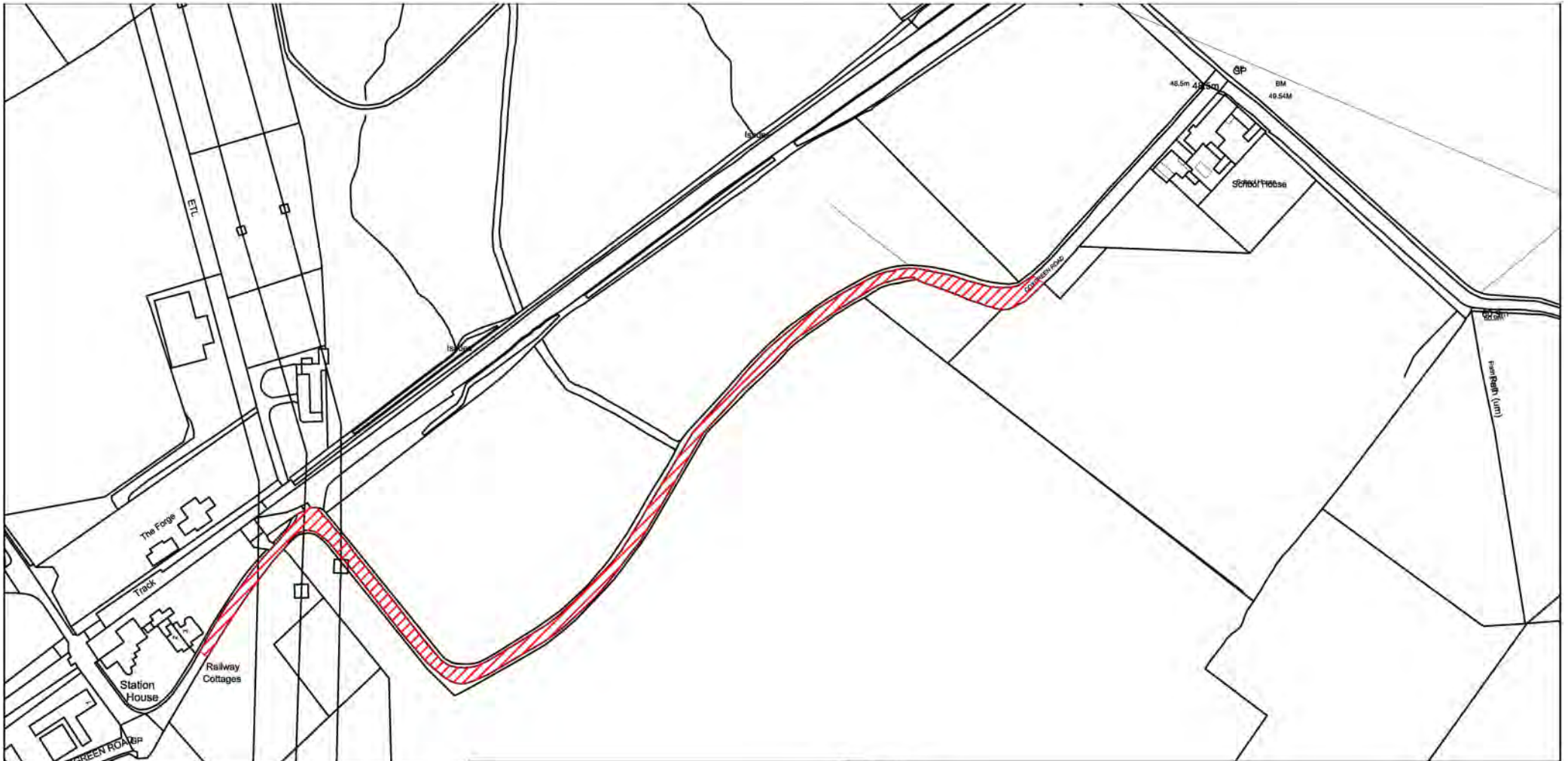
Sunderland City Council

Infrastructure, Planning and Transportation,
 City Development,
 Jack Crawford House,
 Commercial Road,
 Sunderland
 SR2 8QR
 Telephone: 0191 520 5555
 Web: www.sunderland.gov.uk


PROJECT HIGHWAY MAINTENANCE PROGRAMME 2021/2022 MAINTENANCE SCHEME		
TITLE COLLINGWOOD DRIVE		WARD SHINEY ROW
PROJECT LEADER G. CARR		
DRAWN BY GS	CHECKED BY -	APPROVED BY -
DATE JANUARY 2021	SCALE 1:1000	SHEET SIZE A4
DRAWING No. 10/HM/202122/034		REVISION 0

NORTH





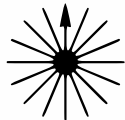
KEY

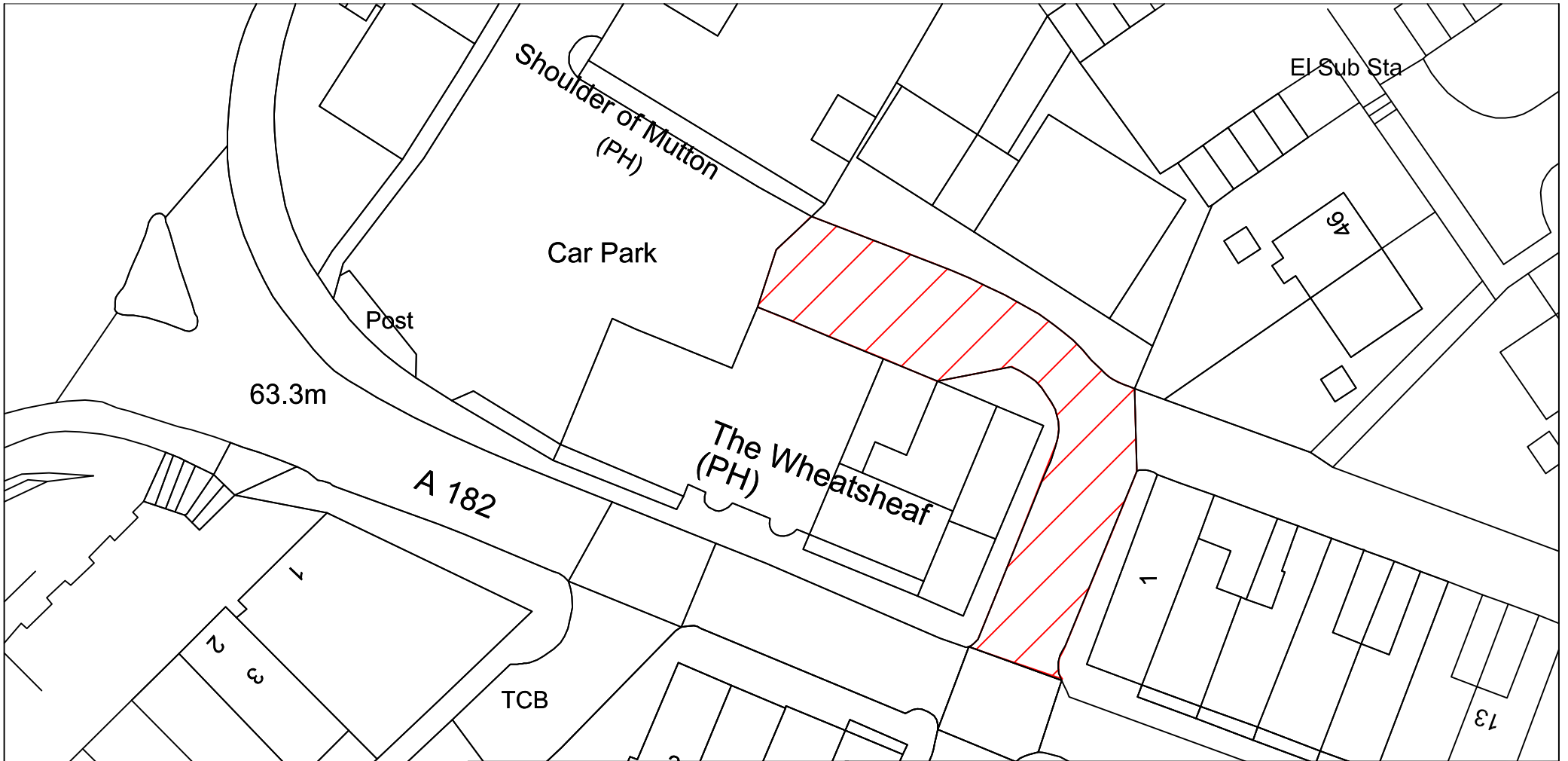
 Proposed works location.
Approximate works area 2695m²




Infrastructure, Planning and Transportation,
City Development,
Jack Crawford House,
Commercial Road,
Sunderland
SR2 8QR
Telephone: 0191 520 5555
Web: www.sunderland.gov.uk

Reproduced from the Ordnance Survey mapping with the permission of the Controller of Her Majesty's Stationary Office © Crown Copyright. Unauthorised reproduction infringes Crown Copyright and may lead to prosecution or civil proceedings. City of Sunderland. Licence No. 100018385. Date: 2020

PROJECT			HIGHWAY MAINTENANCE PROGRAMME 2021/2022 MAINTENANCE SCHEME	
TITLE		Ward	SHINEY ROW	
OFFERTON LANE				
PROJECT LEADER			NORTH	
G. CARR				
DRAWN BY	CHECKED BY	APPROVED BY		
GS	-	-		
DATE	SCALE	SHEET SIZE		
FEBRUARY 2021	1:2500	A4	REVISION	0/-
DRAWING No.				
10/HM/202122/035				



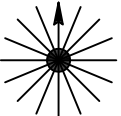
KEY

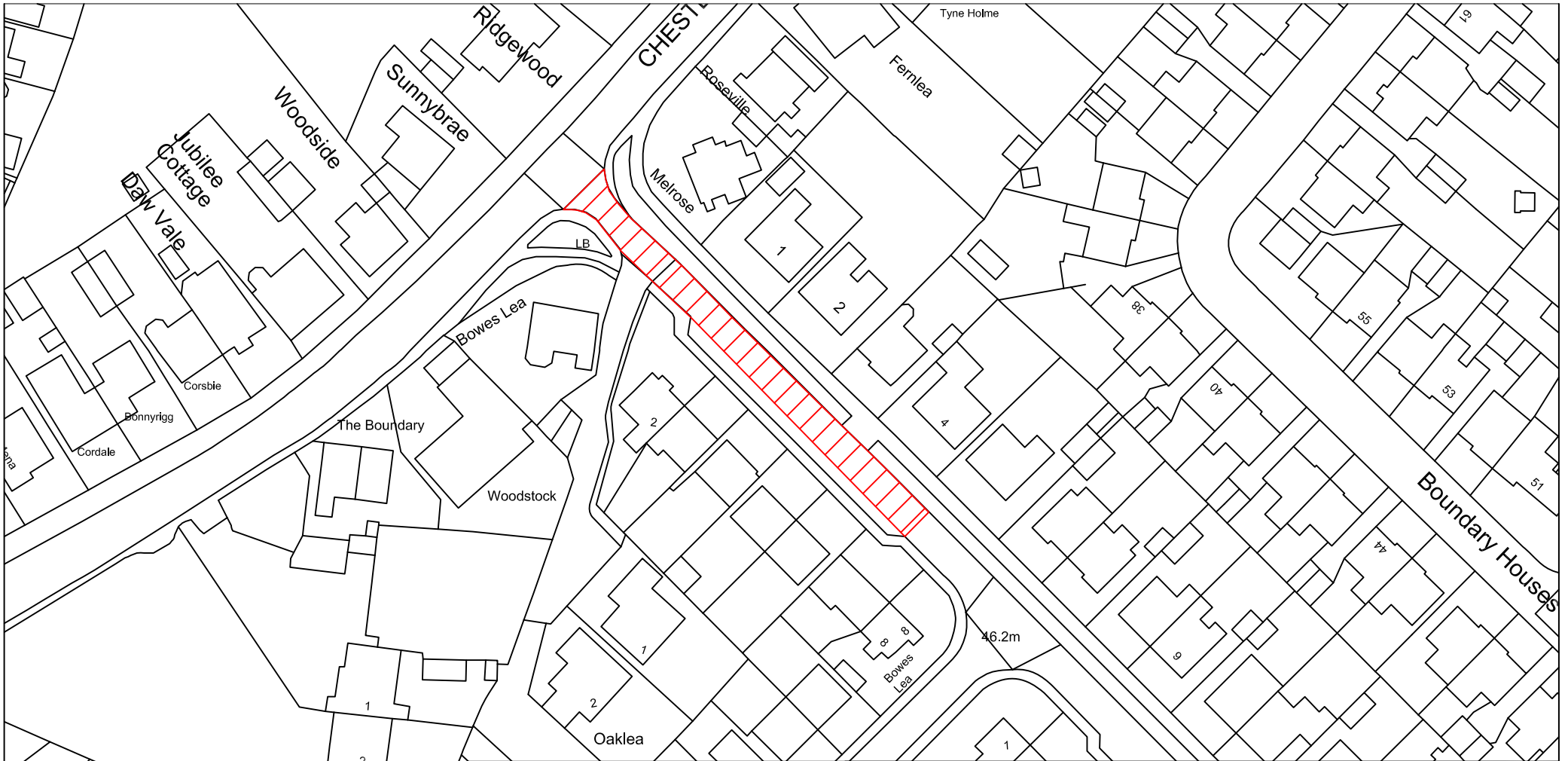
 Proposed works location.
Approximate works area 1130 m²




Infrastructure, Planning and Transportation,
City Development,
Jack Crawford House,
Commercial Road,
Sunderland
SR2 8QR
Telephone: 0191 520 5555
Web: www.sunderland.gov.uk

Reproduced from the Ordnance Survey mapping with the permission of the Controller of Her Majesty's Stationary Office © Crown Copyright. Unauthorised reproduction infringes Crown Copyright and may lead to prosecution or civil proceedings. City of Sunderland. Licence No. 100018385. Date: 2020

PROJECT			HIGHWAY MAINTENANCE PROGRAMME 2021/2022 MAINTENANCE SCHEME	
TITLE			EDEN TERRACE	SHINEY ROW
PROJECT LEADER			NORTH	
G. CARR				
DRAWN BY	CHECKED BY	APPROVED BY		
GS	-	-		
DATE	SCALE	SHEET SIZE		
JANUARY 2021	1:500	A4	REVISION	0
DRAWING No.			10/HM/202122/036	



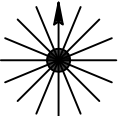
KEY

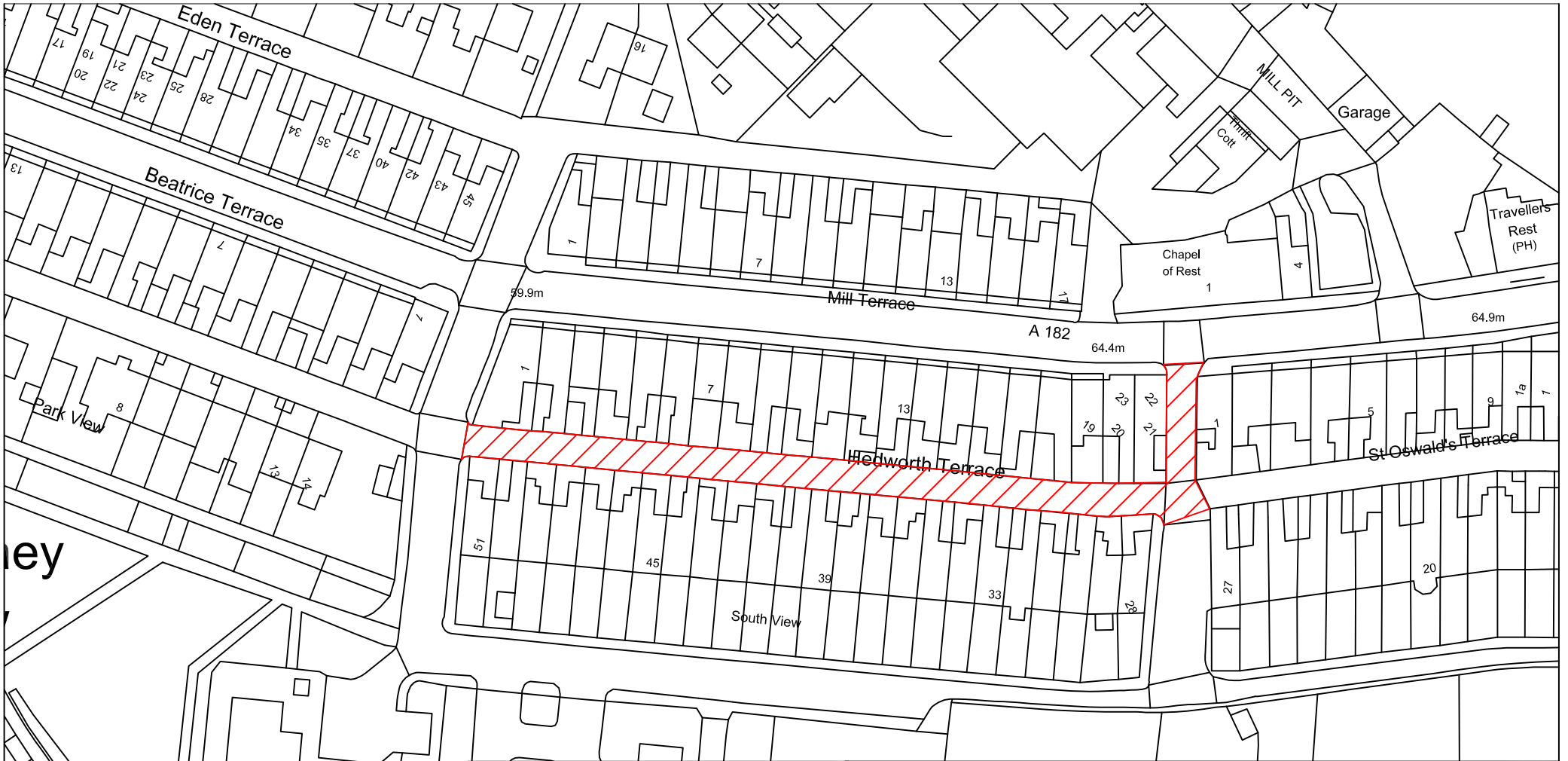
 Proposed works location.
Approximate works area 461 m²



Infrastructure, Planning and Transportation,
City Development,
Jack Crawford House,
Commercial Road,
Sunderland
SR2 8QR
Telephone: 0191 520 5555
Web: www.sunderland.gov.uk

Reproduced from the Ordnance Survey mapping with the permission of the Controller of Her Majesty's Stationary Office © Crown Copyright. Unauthorised reproduction infringes Crown Copyright and may lead to prosecution or civil proceedings. City of Sunderland. Licence No. 100018385. Date: 2020

PROJECT			HIGHWAY MAINTENANCE PROGRAMME 2021/2022 MAINTENANCE SCHEME	
TITLE			GOLF COURSE ROAD	SHINEY ROW
PROJECT LEADER			NORTH	
G. CARR				
DRAWN BY	CHECKED BY	APPROVED BY		
GS	-	-		
DATE	SCALE	SHEET SIZE		
DECEMBER 2020	1:1000	A4	REVISION	0
DRAWING No.				
10/HM/202122/037				



KEY



Proposed works location.
Approximate works area 865m²



Infrastructure, Planning and Transportation,
City Development,
Jack Crawford House,
Commercial Road,
Sunderland
SR2 8QR
Telephone: 0191 520 5555
Web: www.sunderland.gov.uk

Reproduced from the Ordnance Survey mapping with the permission of the Controller of Her Majesty's Stationary Office © Crown Copyright. Unauthorised reproduction infringes Crown Copyright and may lead to prosecution or civil proceedings. City of Sunderland. Licence No. 100018385. Date: 2020

PROJECT

**HIGHWAY MAINTENANCE PROGRAMME 2021/2022
MAINTENANCE SCHEME**

TITLE

HEDWORTH TERRACE / SOUTH VIEW

Ward

SHINEY ROW

PROJECT LEADER

G. CARR

NORTH

DRAWN BY

GS

CHECKED BY

-

APPROVED BY

-

DATE

FEBRUARY 2021

SCALE

1:1000

SHEET SIZE

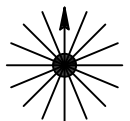
A4

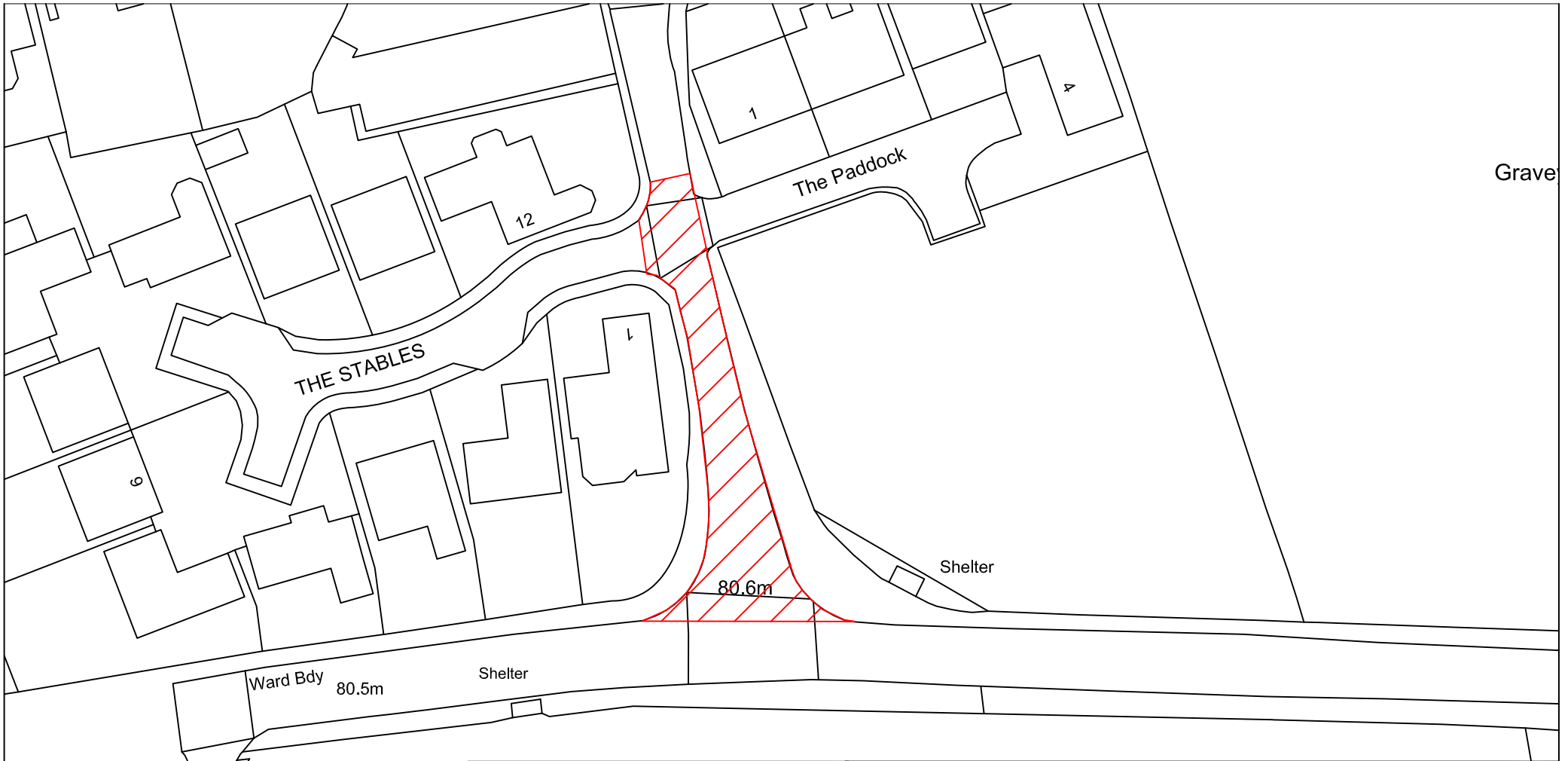
DRAWING No.

10/HM/202122/038

REVISION

0





KEY

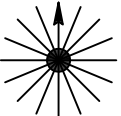


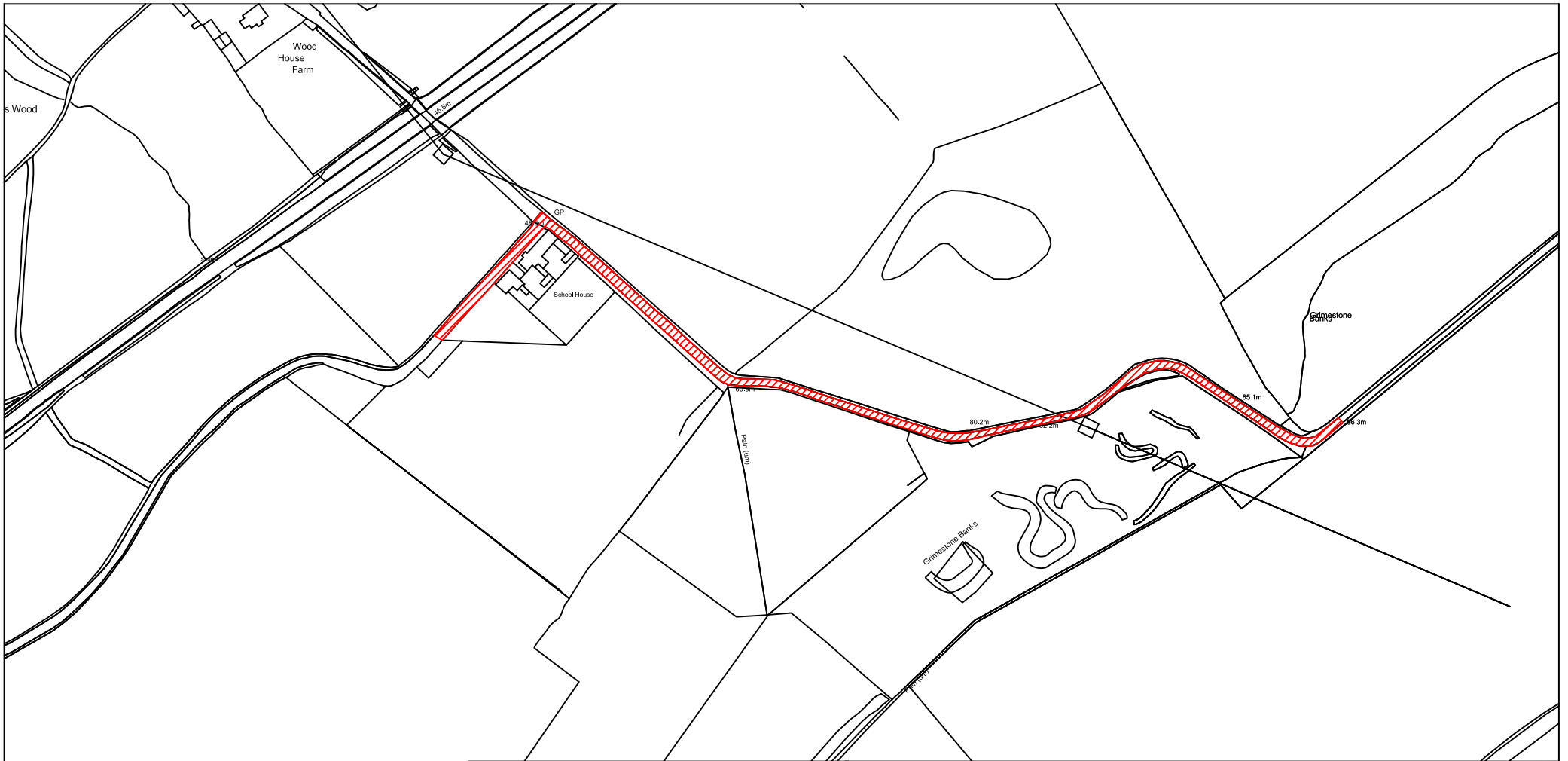
Proposed works location.
Approximate works area 423m²



Infrastructure, Planning and Transportation,
City Development,
Jack Crawford House,
Commercial Road,
Sunderland
SR2 8QR
Telephone: 0191 520 5555
Web: www.sunderland.gov.uk

Reproduced from the Ordnance Survey mapping with the permission of the Controller of Her Majesty's Stationary Office © Crown Copyright. Unauthorised reproduction infringes Crown Copyright and may lead to prosecution or civil proceedings. City of Sunderland. Licence No. 100018385. Date: 2020

PROJECT HIGHWAY MAINTENANCE PROGRAMME 2021/2022 MAINTENANCE SCHEME		
TITLE McCLAREN WAY		Ward SHINEY ROW
PROJECT LEADER G. CARR		NORTH 
DRAWN BY GS	CHECKED BY -	
DATE JANUARY 2021	SCALE 1:700	
DRAWING No. 10/HM/202122/039		
APPROVED BY -		SHEET SIZE A4
REVISION 0		



KEY



Proposed works location.
Approximate works area 3073m²



Infrastructure, Planning and Transportation,
City Development,
Jack Crawford House,
Commercial Road,
Sunderland
SR2 8QR
Telephone: 0191 520 5555
Web: www.sunderland.gov.uk

Reproduced from the Ordnance Survey mapping with the permission of the Controller of Her Majesty's Stationary Office © Crown Copyright. Unauthorised reproduction infringes Crown Copyright and may lead to prosecution or civil proceedings. City of Sunderland. Licence No. 100018385. Date: 2020

PROJECT

**HIGHWAY MAINTENANCE PROGRAMME 2021/2022
MAINTENANCE SCHEME**

TITLE

OFFERTON LANE

WARD

SHINEY ROW

PROJECT LEADER

G. CARR

NORTH

DRAWN BY

GS

CHECKED BY

-

APPROVED BY

-

DATE

MARCH 2021

SCALE

1:3400

SHEET SIZE

A4

DRAWING No.

10/HM/202122/040

REVISION

0

