












**LEVEL 1
STRATEGIC FLOOD RISK ASSESSMENT**
For
SUNDERLAND CITY COUNCIL

Please select a data type from the dropdown menu below that you wish to view:

-  SCC Boundary
-  Detailed River Network
- Development Sites**
-  Employment
-  Residential
-  SHLAA 1-5 years
-  SHLAA 11-15 years
-  SHLAA 15+ years
-  SHLAA 6-10 years
-  Flood Zone 3b
-  Flood Zone 3a
-  Flood Zone 2

Show Site Reference Labels



Detailed Map 1

Contains OS data © Crown copyright and database right 2016
© Crown copyright, All rights reserved. 2016 Licence number 100018385

560000
559000
558000
557000

0 0.35 0.7 1.05 1.4 Kilometres

427000 428000 429000 430000 431000

